










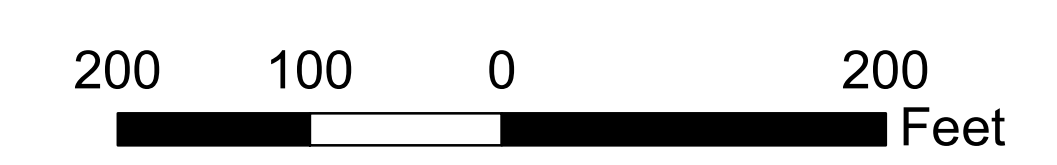
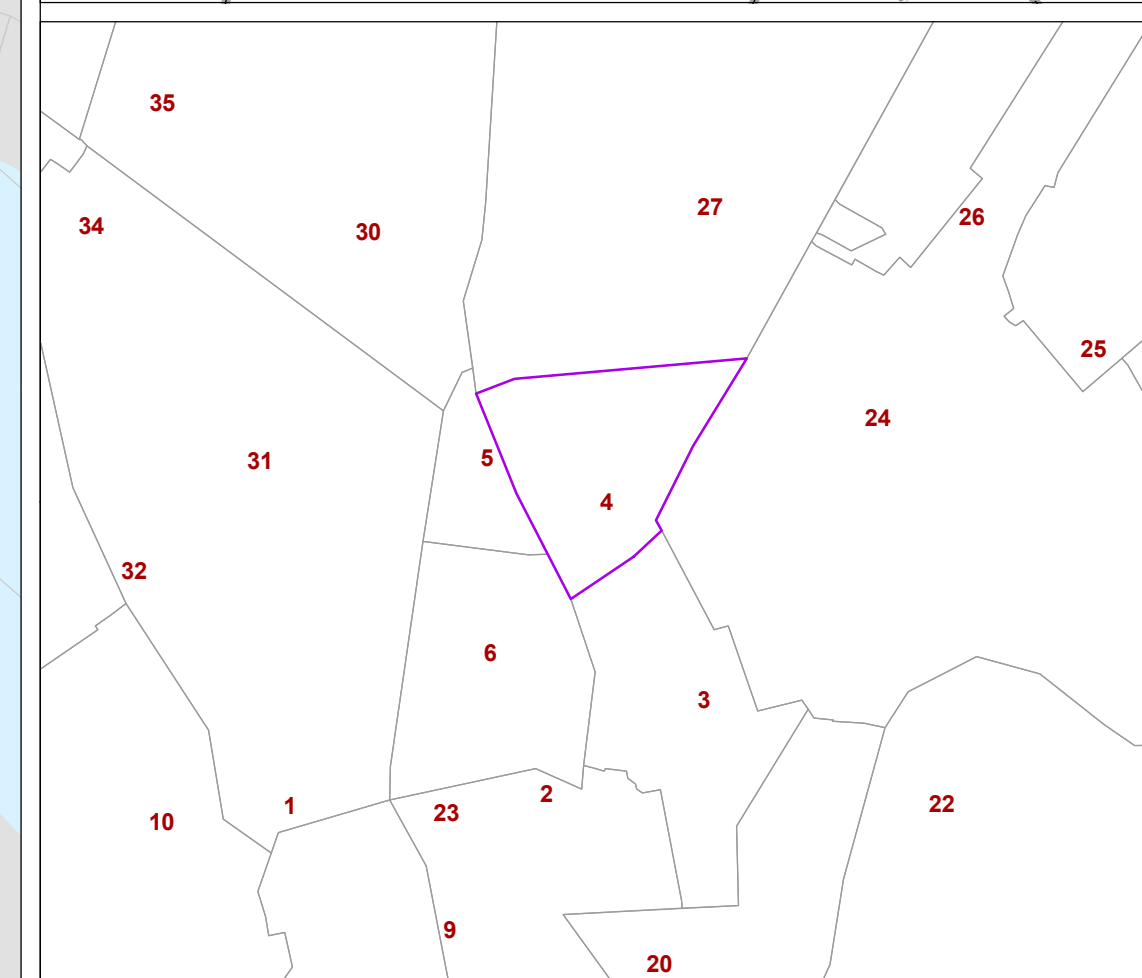
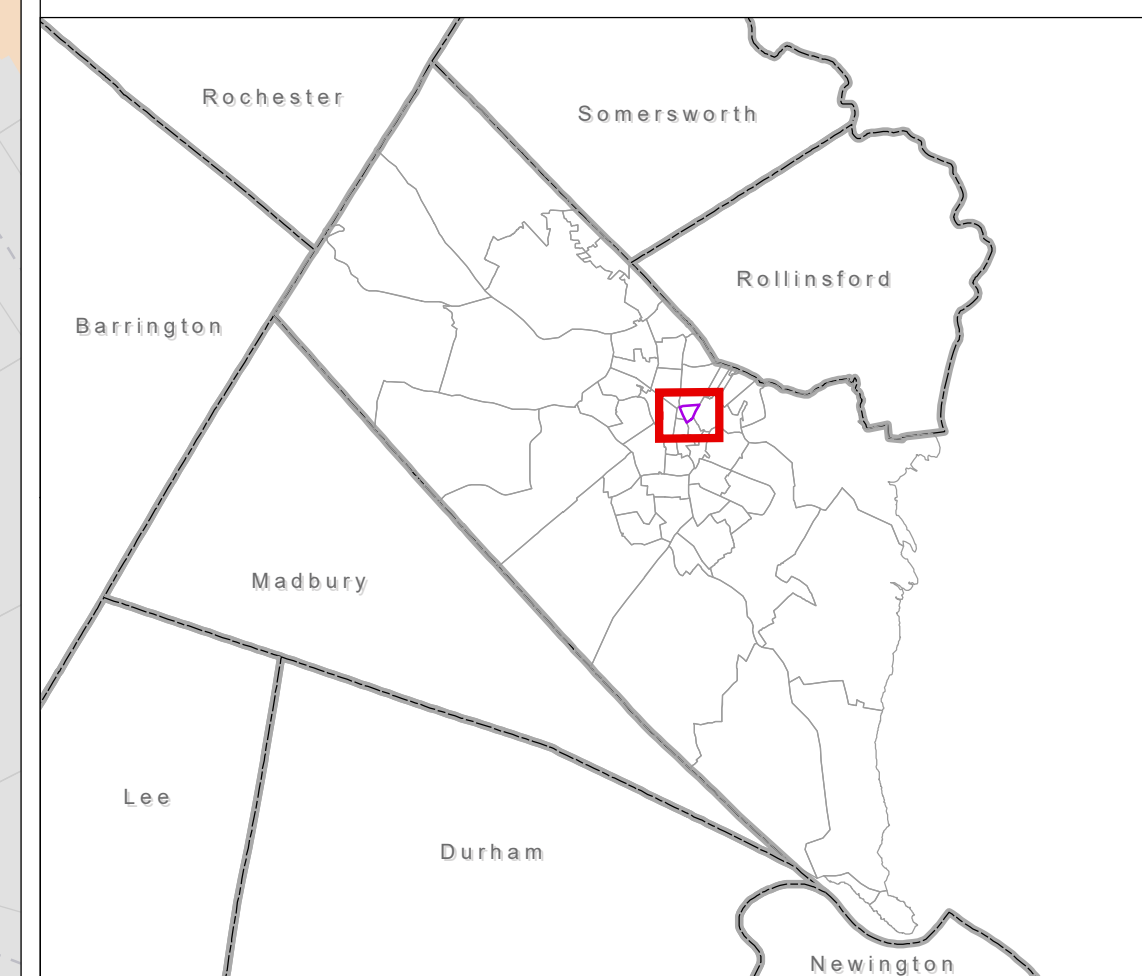
**CITY OF DOVER  
STAFFORD COUNTY NH  
TAX ASSESSORS MAP**



Map Page: 4



-  Parcels
-  Parcel on Adjacent Maps
-  Buildings
-  Rail Road
-  Water Body
-  Swamp/Marsh
-  Streams
- A-20-0-0** Parcel Number
- 0.24 AC** Parcel Acreage
- 240** Address Number



1:1,200  
1" = 100'

This map is for assessment and planning purposes only. It is not intended to be used for description, conveyance, authoritative definition of any legal boundary, or property title. This is not a survey product. Users are encouraged to examine the documentation associated with the data on which this map is based for information related to its accuracy, currentness and limitations.

Map Generated: Wednesday, March 21, 2018

