



NEW POLICE FACILITY CONCEPT FOR THE CITY OF DOVER
CITY COUNCIL CIP VOTE 12.11.2013

LAVALLEE|BRENSINGER ARCHITECTS | Architects Design Group

SPATIAL NEEDS		Dover Police Department Headquarters	
Current / Year	Year 2014	Year 2024	Year 2034
	26,067 SF	27,908 SF	31,169 SF

The proposed facility program for a new facility includes the following areas as noted:

- | | |
|-----------------------------------|--------------------------------------|
| Public Access Areas | Records |
| Field Operations Division | Management Information Services |
| Animal Control | Community Outreach Bureau |
| Traffic Bureau | Investigations |
| Communications Bureau | Legal Bureau |
| Parking Bureau | Office of the Chief / Administration |
| Property & Evidence / Crime Scene | Facility Service Areas |
| Professional Standards Bureau | Facility Support Areas |

SPACE NEEDS ASSESSMENT

LAVALLEE|BRENSINGER ARCHITECTS | Architects Design Group

OBJECTIVE SITE SELECTION CRITERIA

1. APPROPRIATE SURROUNDING LAND USE
2. PROXIMITY TO GOVERNMENT FUNCTIONS
3. SITE SIZE & EASE OF EXPANSION
4. ZONING
5. ADVERSE SITE CONDITIONS
6. VEHICULAR, PEDESTRIAN, PUBLIC TRANSIT ACCESS
7. IMPACT ON DOWNTOWN DEVELOPMENT
8. PROXIMITY TO POTENTIAL HAZARDS
9. EASE OF ACQUISITION
10. ADEQUACY OF UTILITY INFRASTRUCTURE

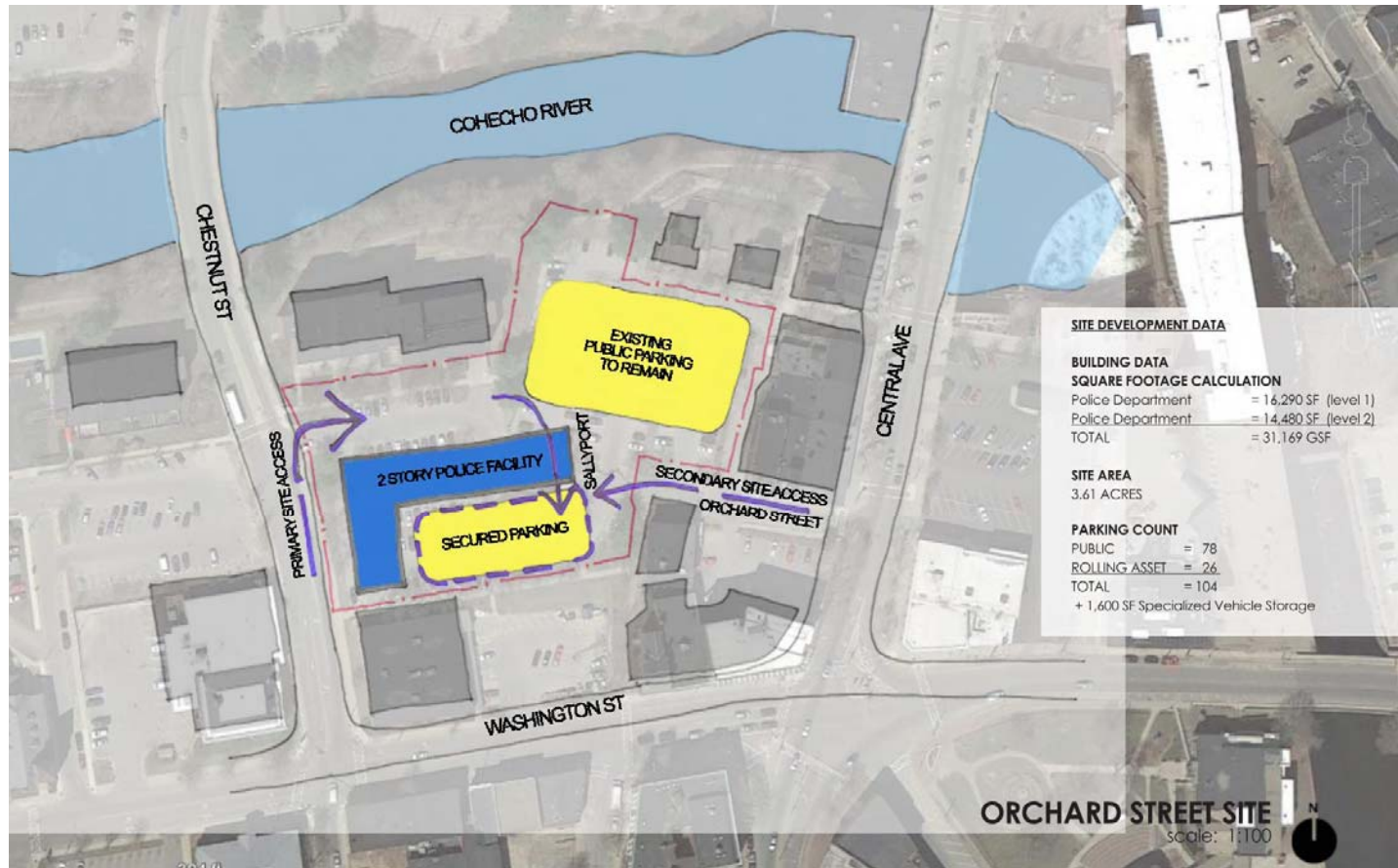
SITE SELECTION

LAVALLEE|BRENSINGER ARCHITECTS | Architects Design Group

Property	23 Cataract Avenue	80 Rutland Street	181 Silver Street	Armory	Durham Road	Grimes Lot	Knox Marsh Road	Locust Street East	Locust Street West	Orchard Street	Robbins Auto	School Street	St. Charles Church
Overall Score	52	52	60	0	62	51	66	0	0	82	76	62	45

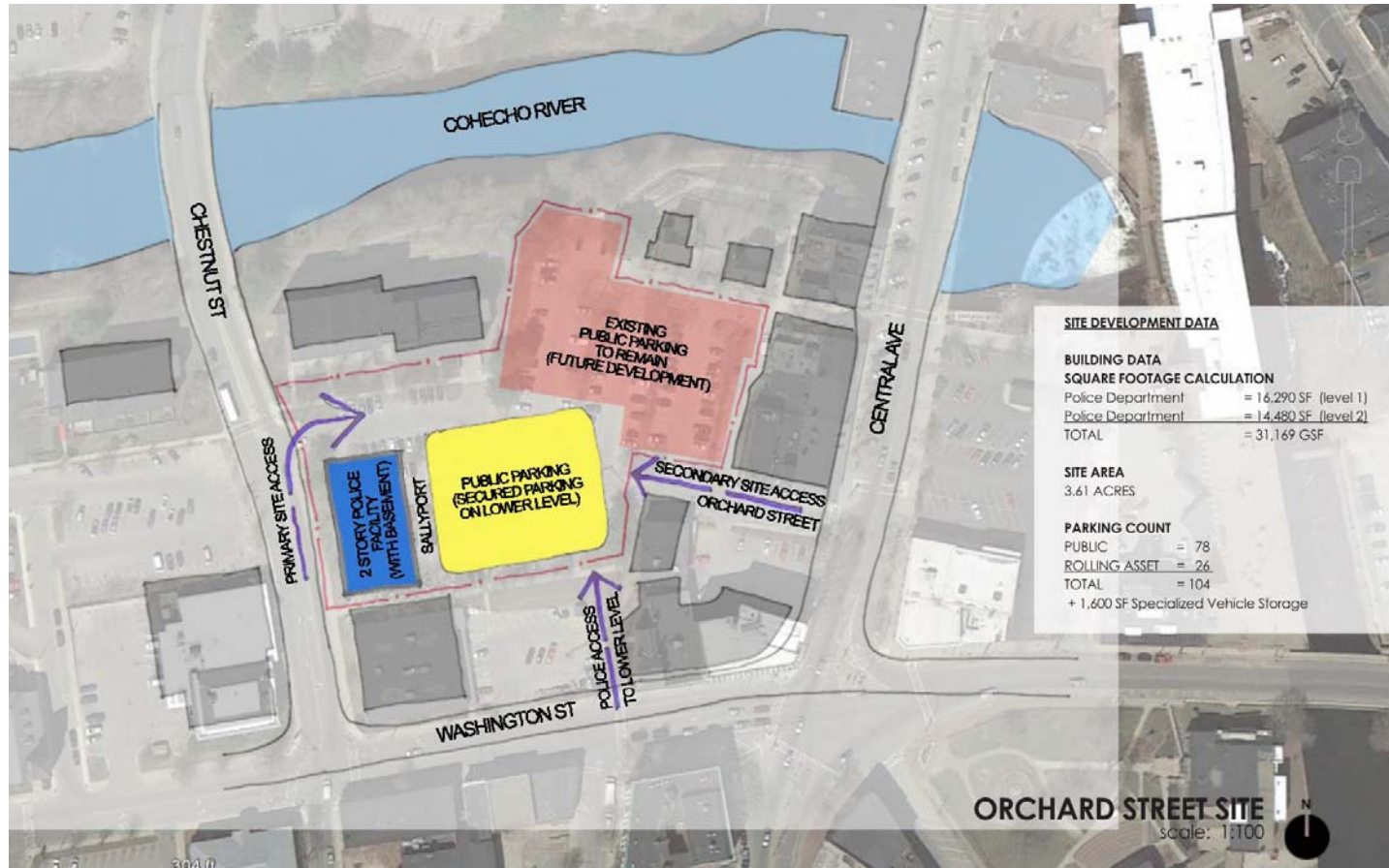
SITE SELECTION

LAVALLEE|BRENSINGER ARCHITECTS | Architects Design Group



SITE SELECTION

LAVALLEE|BRENSINGER ARCHITECTS | Architects Design Group



SITE SELECTION

LAVALLEE | BRENSINGER ARCHITECTS | Architects Design Group

CONCERNS WE HAVE HEARD SO FAR...

- ADDITIONAL NOISE
- IMPACT ON EXISTING ORCHARD ST PARKING
- UNDERSTAND PARKING NEEDS INTO THE FUTURE
- CONSTRUCTION SCHEDULE IMPACT ON LOCAL BUSINESSES
- PARKING DISPLACEMENT AND POTENTIAL SHUTTLE SERVICE
- COMMUNICATION TO PUBLIC AND POTENTIAL DEVELOPERS
- SAFE PEDESTRIAN CIRCULATION THROUGH SITE
- MAXIMIZE GREENERY AND LANDSCAPE
- AIR QUALITY IMPACT FROM PARKING GARAGE
- ENERGY EFFICIENT / GREEN SOLUTIONS: SOLAR

PUBLIC AND STAKEHOLDER INPUT

LAVALLEE|BRENSINGER ARCHITECTS | Architects Design Group

ORCHARD STREET PARKING GARAGE STATISTICS

- FOOTPRINT: 120' x 206'
 - 5 LEVELS INCLUDING UNDERGROUND POLICE PARKING
 - 49 POLICE SPACES
 - 289 PUBLIC SPACES / 70 PER LEVEL
 - POLICE ACCESS FROM WASHINGTON STREET
 - PUBLIC ACCESS FROM ORCHARD STREET
 - DIRECT ACCESS TO POLICE DEPARTMENT
 - DIRECT ACCESS TO MYRTLE STREET
-
- SURFACE PARKING REMAINS: LOSS OF ROUGHLY 25 SPACES

PARKING GARAGE

LAVALLEE|BRENSINGER ARCHITECTS | Architects Design Group



CONCEPT DESIGN - OVERALL SITE MODEL

LAVALLEE|BRENSINGER ARCHITECTS | Architects Design Group



CONCEPT DESIGN - OVERALL SITE MODEL

LAVALLEE|BRENSINGER ARCHITECTS | Architects Design Group



CONCEPT DESIGN – VIEW FROM CHESTNUT STREET-SOUTH

LAVALLEE|BRENSINGER ARCHITECTS | Architects Design Group



CONCEPT DESIGN – VIEW FROM CHESTNUT STREET-NORTH

LAVALLÉE|BRENSINGER ARCHITECTS | Architects Design Group



CONCEPT DESIGN – VIEW FROM ORCHARD STREET

LAVALLÉE|BRENSINGER ARCHITECTS | Architects Design Group



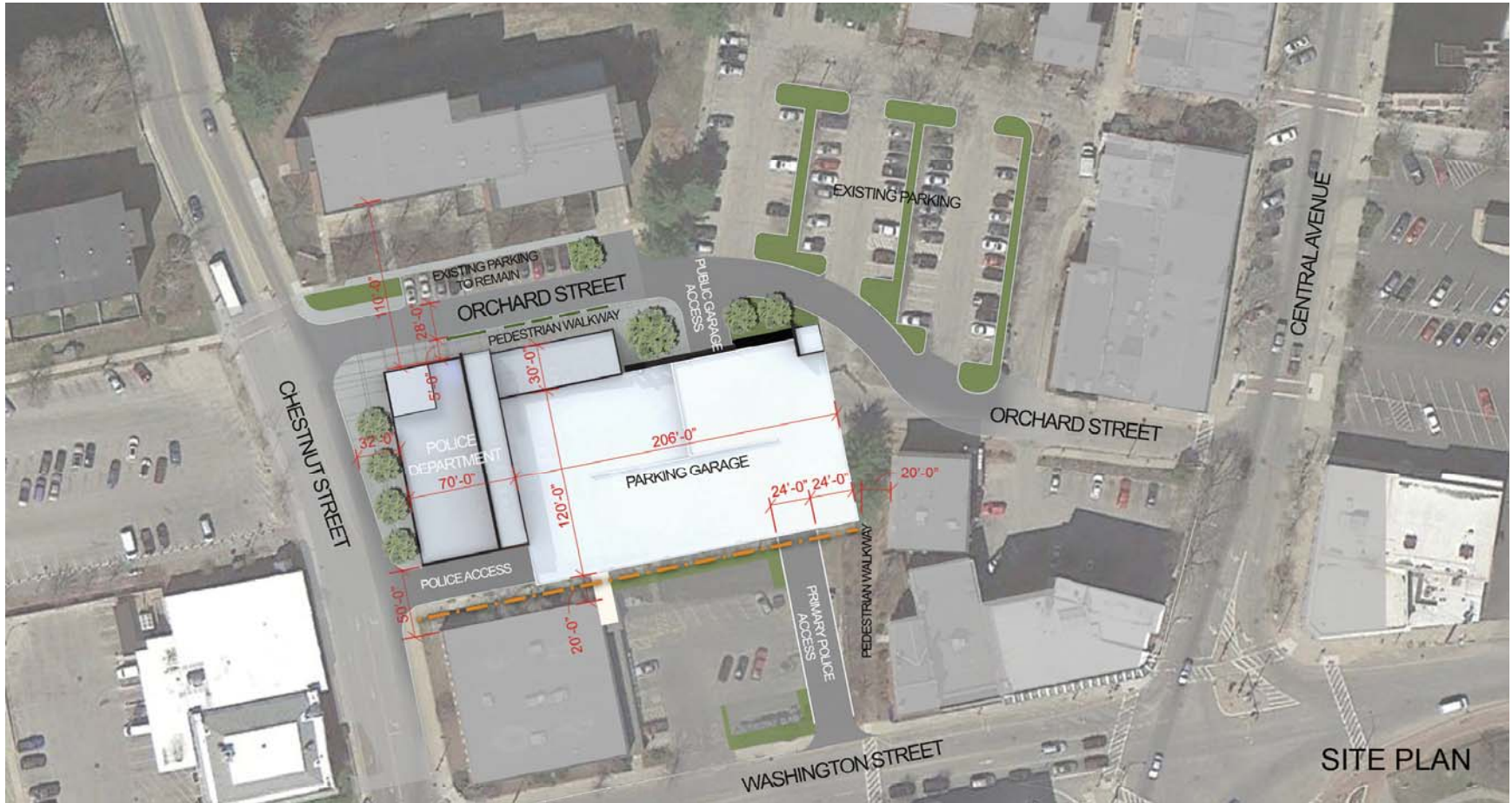
CONCEPT DESIGN – VIEW FROM WASHINGTON STREET

LAVALLEE|BRENSINGER ARCHITECTS | Architects Design Group



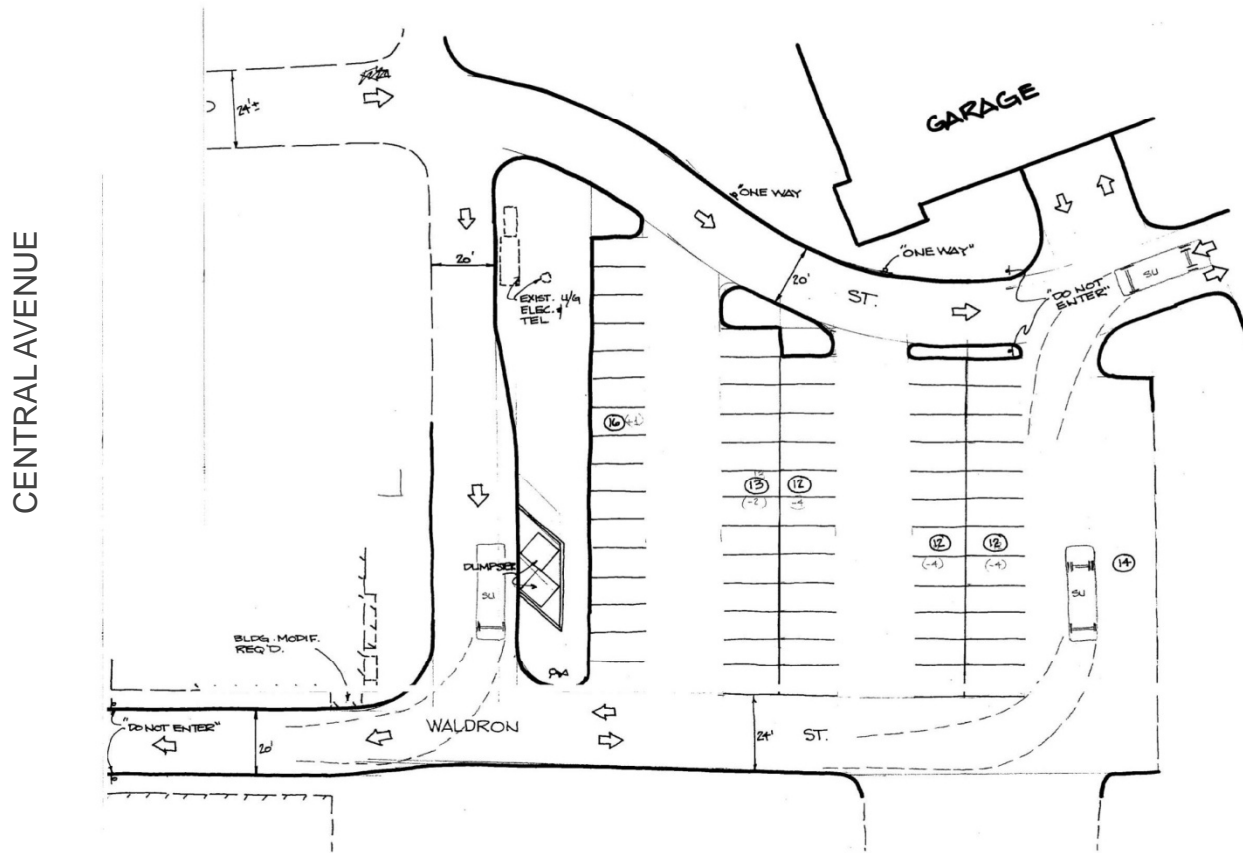
CONCEPT DESIGN

LAVALLEE | BRENSINGER ARCHITECTS | Architects Design Group



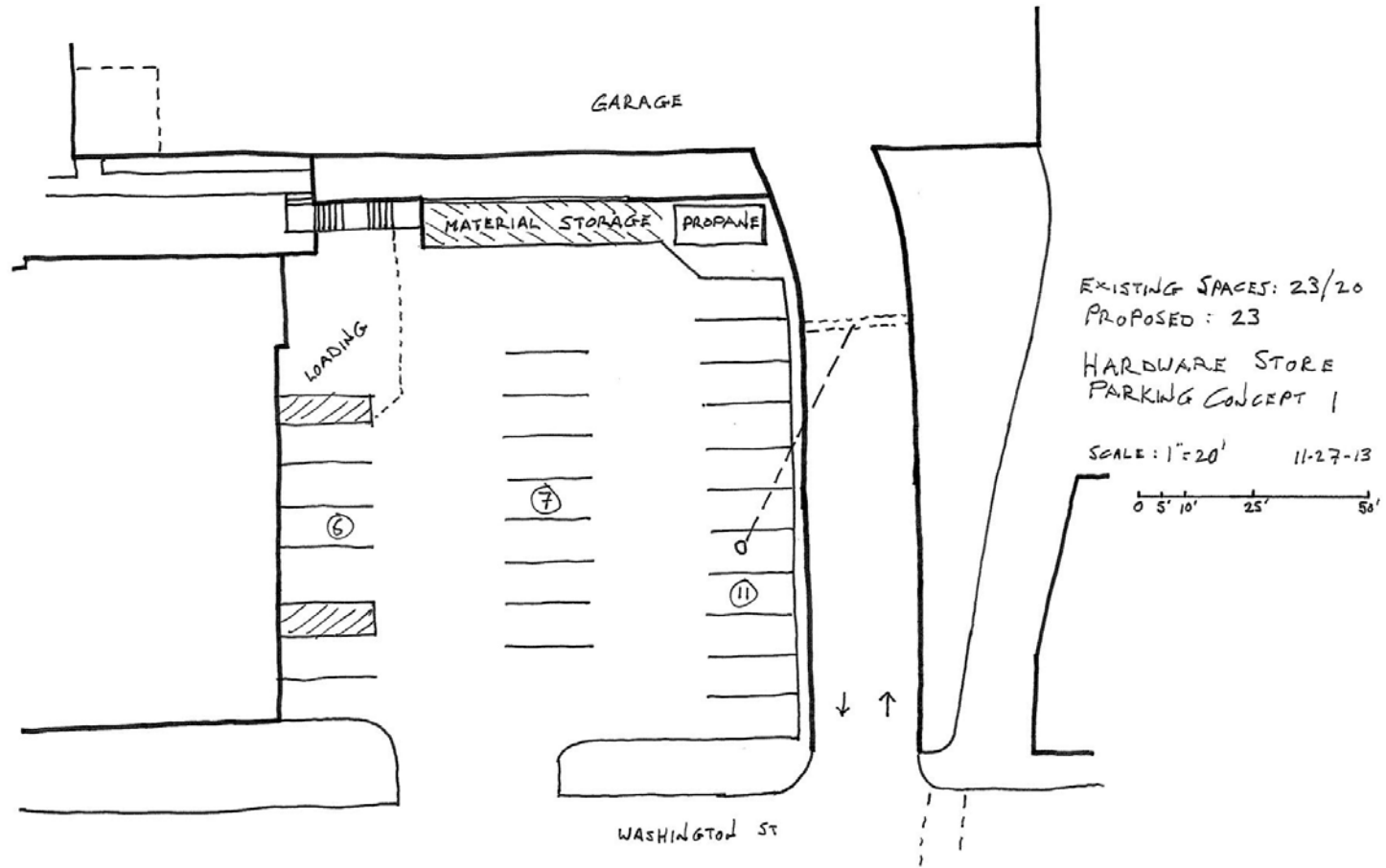
CONCEPT DESIGN

LAVALLEE | BRENSINGER ARCHITECTS | Architects Design Group



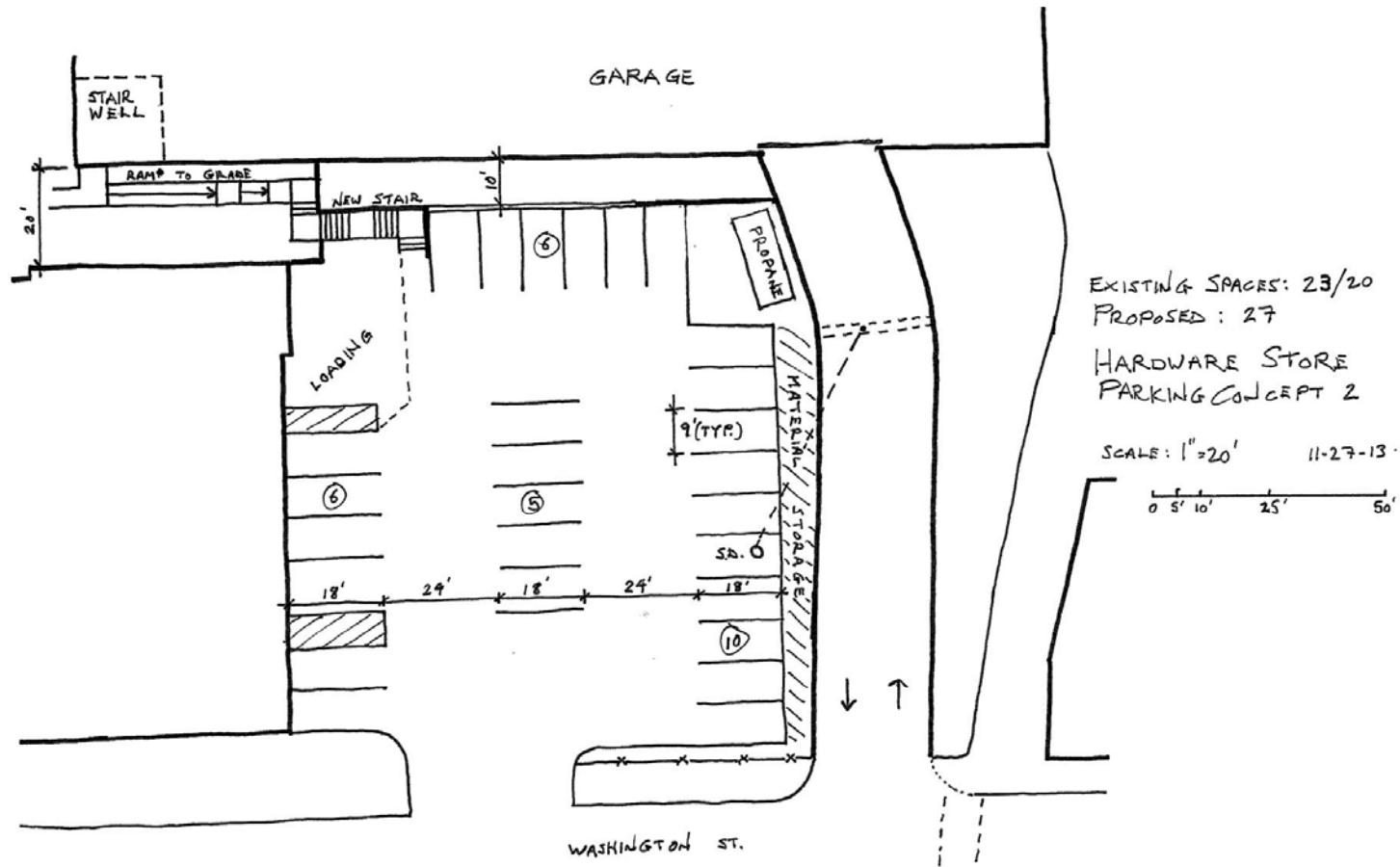
CONCEPT STUDY - VEHICULAR CIRCULATION THROUGH WALDRON COURT

LAVALLEE|BRENSINGER ARCHITECTS | Architects Design Group



CONCEPT STUDY – POLICE ACCESS IMPACT ON NEIGHBORING PROPERTY

LAVALLEE|BRENSINGER ARCHITECTS | Architects Design Group



CONCEPT STUDY – POLICE ACCESS IMPACT ON NEIGHBORING PROPERTY

LAVALLEE | BRENSINGER ARCHITECTS | Architects Design Group