

# Appendix A: List of All Maps (11x17)

- Map 1: Recreation Sites and Areas
- Map 2: Recreation Sites and Areas, with 1/2 Mile Buffer (10 Minute Walk)
- Map 3: Recreation Sites and Areas, with Walk Times
- Map 4: Pedestrian Infrastructure, with Recreation 1/2 Mile Buffer (10 Minute Walk)
- Map 5: Public Transit Infrastructure, with Transit Stops 1/2 Mile Buffer (10 Minute Walk)
- Map 6: Level of Traffic Stress (LTS) for Bicycles
- Map 7: Assisted Living Facilities and Subsidized Housing Facilities
- Map 8: Households Below Federal Poverty Threshold
- Map 9: Minority Populations
- Map 10: Population Density
- Map 11: Population - Age Under 5 Years Old
- Map 12: Population - Age Under 10 Years Old
- Map 13: Population - Age 10-17
- Map 14: Population - Age 18-34
- Map 15: Population - Age 35-49
- Map 16: Population - Age 50-64
- Map 17: Population - Age 65-80
- Map 18: Population - Age Over 80 Years Old
- Map 19: Pedestrian Infrastructure and Minority Populations
- Map 20: Public Transit Infrastructure and Minority Populations
- Map 21: Bicycle (LTS) and Minority Populations
- Map 22: Pedestrian Infrastructure and Population Density
- Map 23: Pedestrian Infrastructure and Population Age 10-17 Years Old
- Map 24: Bicycle (LTS) and Population Age 10-17 Years Old
- Map 25: Pedestrian Infrastructure and Population Age 65-80 Years Old
- Map 26: Pedestrian Infrastructure and Median Household Income
- Map 27: Public Transit Infrastructure and Median Household Income
- Map 28: Suitable Recreation Sites for Age Under 5 Years Old
- Map 29: Suitable Recreation Sites for Age Under 10 Years Old
- Map 30: Suitable Recreation Sites for Age 10-17 Years Old
- Map 31: Suitable Recreation Sites for Age 18-34 Years Old
- Map 32: Suitable Recreation Sites for Age 35-49 Years Old
- Map 33: Suitable Recreation Sites for Age 50-64 Years Old
- Map 34: Suitable Recreation Sites for Age 65-80 Years Old
- Map 35: Suitable Recreation Sites for Age Over 80 Years Old
- Map 36: Potential Public Art Locations

# Map 1: Recreation Sites and Areas

## Dover Master Plan, Recreation Chapter

### Legend

- Recreation Trails
- Recreation Areas

#### Recreation Sites

- Baseball Field
- Basketball Court
- Boating Access
- Community Garden
- Fishing
- Multi-Purpose Field
- Open Space/Trails
- Park
- Playground
- Pool
- Public Gym
- Riverwalk
- Skatepark
- Skating Rink
- Track

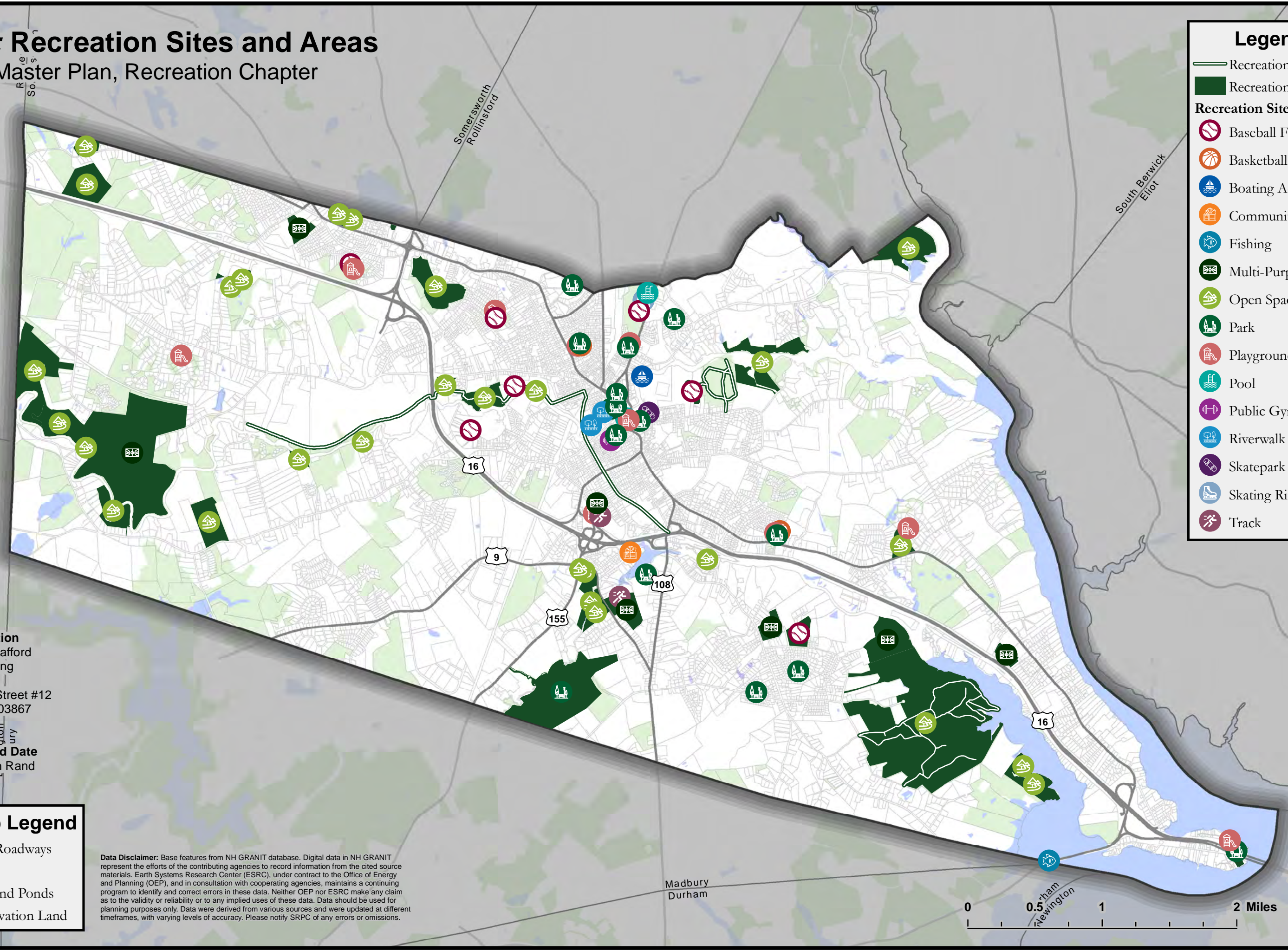
**SRPC Information**  
 Prepared by Strafford  
 Regional Planning  
 Commission  
 150 Wakefield Street #12  
 Rochester, NH 03867  
 603-994-3500

**Map Author and Date**  
 Author: Jackson Rand  
 Date: 5/5/2020

### Basemap Legend

- Major Roadways
- Parcels
- Lakes and Ponds
- Conservation Land

**Data Disclaimer:** Base features from NH GRANIT database. Digital data in NH GRANIT represent the efforts of the contributing agencies to record information from the cited source materials. Earth Systems Research Center (ESRC), under contract to the Office of Energy and Planning (OEP), and in consultation with cooperating agencies, maintains a continuing program to identify and correct errors in these data. Neither OEP nor ESRC make any claim as to the validity or reliability or to any implied uses of these data. Data should be used for planning purposes only. Data were derived from various sources and were updated at different timeframes, with varying levels of accuracy. Please notify SRPC of any errors or omissions.

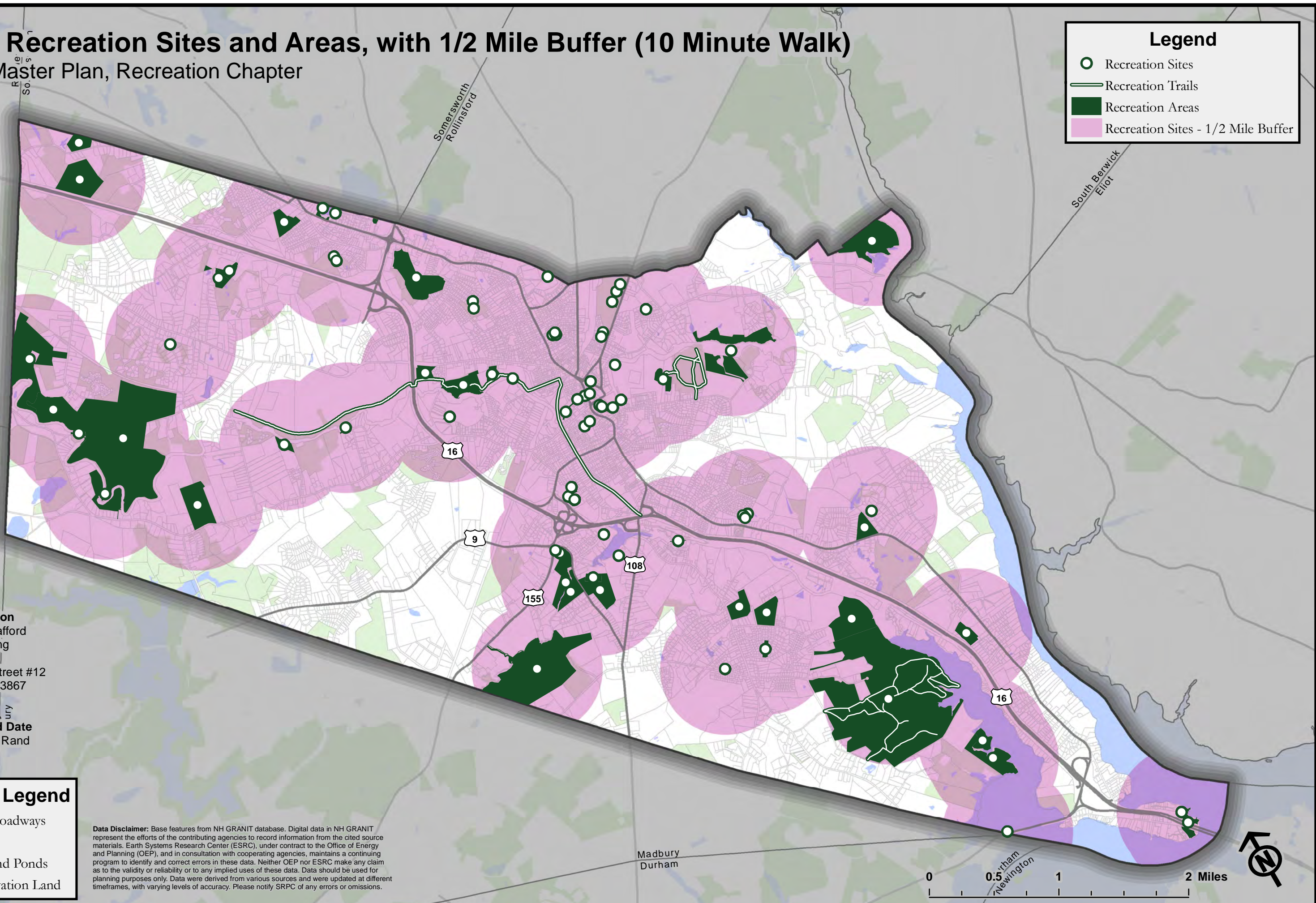


# Map 2: Recreation Sites and Areas, with 1/2 Mile Buffer (10 Minute Walk)

Dover Master Plan, Recreation Chapter

**Legend**

- Recreation Sites
- Recreation Trails
- Recreation Areas
- Recreation Sites - 1/2 Mile Buffer




**SRPC Information**  
 Prepared by Strafford  
 Regional Planning  
 Commission  
 150 Wakefield Street #12  
 Rochester, NH 03867  
 603-994-3500

**Map Author and Date**  
 Author: Jackson Rand  
 Date: 5/5/2020

**Basemap Legend**

- Major Roadways
- Parcels
- Lakes and Ponds
- Conservation Land




**Data Disclaimer:** Base features from NH GRANIT database. Digital data in NH GRANIT represent the efforts of the contributing agencies to record information from the cited source materials. Earth Systems Research Center (ESRC), under contract to the Office of Energy and Planning (OEP), and in consultation with cooperating agencies, maintains a continuing program to identify and correct errors in these data. Neither OEP nor ESRC make any claim as to the validity or reliability or to any implied uses of these data. Data should be used for planning purposes only. Data were derived from various sources and were updated at different timeframes, with varying levels of accuracy. Please notify SRPC of any errors or omissions.








# Map 3: Recreation Sites and Areas, with Walk Times

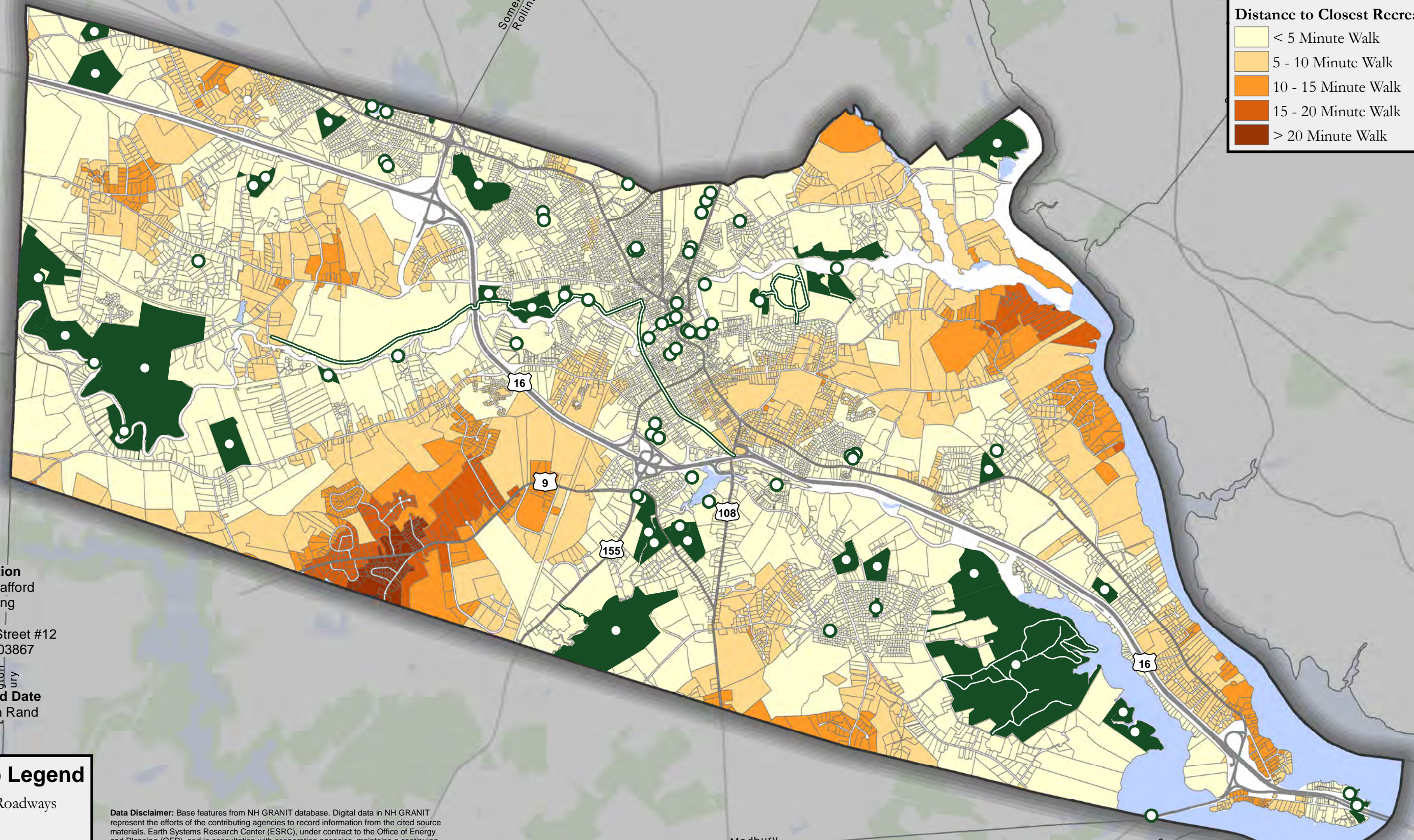
Dover Master Plan, Recreation Chapter

### Legend

-  Recreation Sites
-  Recreation Trails
-  Recreation Areas

#### Distance to Closest Recreation Site





-  < 5 Minute Walk
-  5 - 10 Minute Walk
-  10 - 15 Minute Walk
-  15 - 20 Minute Walk
-  > 20 Minute Walk




**SRPC Information**  
 Prepared by Strafford  
 Regional Planning  
 Commission  
 150 Wakefield Street #12  
 Rochester, NH 03867  
 603-994-3500

**Map Author and Date**  
 Author: Jackson Rand  
 Date: 5/5/2020

### Basemap Legend

-  Major Roadways
-  Parcels
-  Lakes and Ponds
-  Conservation Land



**Data Disclaimer:** Base features from NH GRANIT database. Digital data in NH GRANIT represent the efforts of the contributing agencies to record information from the cited source materials. Earth Systems Research Center (ESRC), under contract to the Office of Energy and Planning (OEP), and in consultation with cooperating agencies, maintains a continuing program to identify and correct errors in these data. Neither OEP nor ESRC make any claim as to the validity or reliability or to any implied uses of these data. Data should be used for planning purposes only. Data were derived from various sources and were updated at different timeframes, with varying levels of accuracy. Please notify SRPC of any errors or omissions.




# Map 4: Pedestrian Infrastructure, with Recreation 1/2 Mile Buffer (10 Minute Walk)

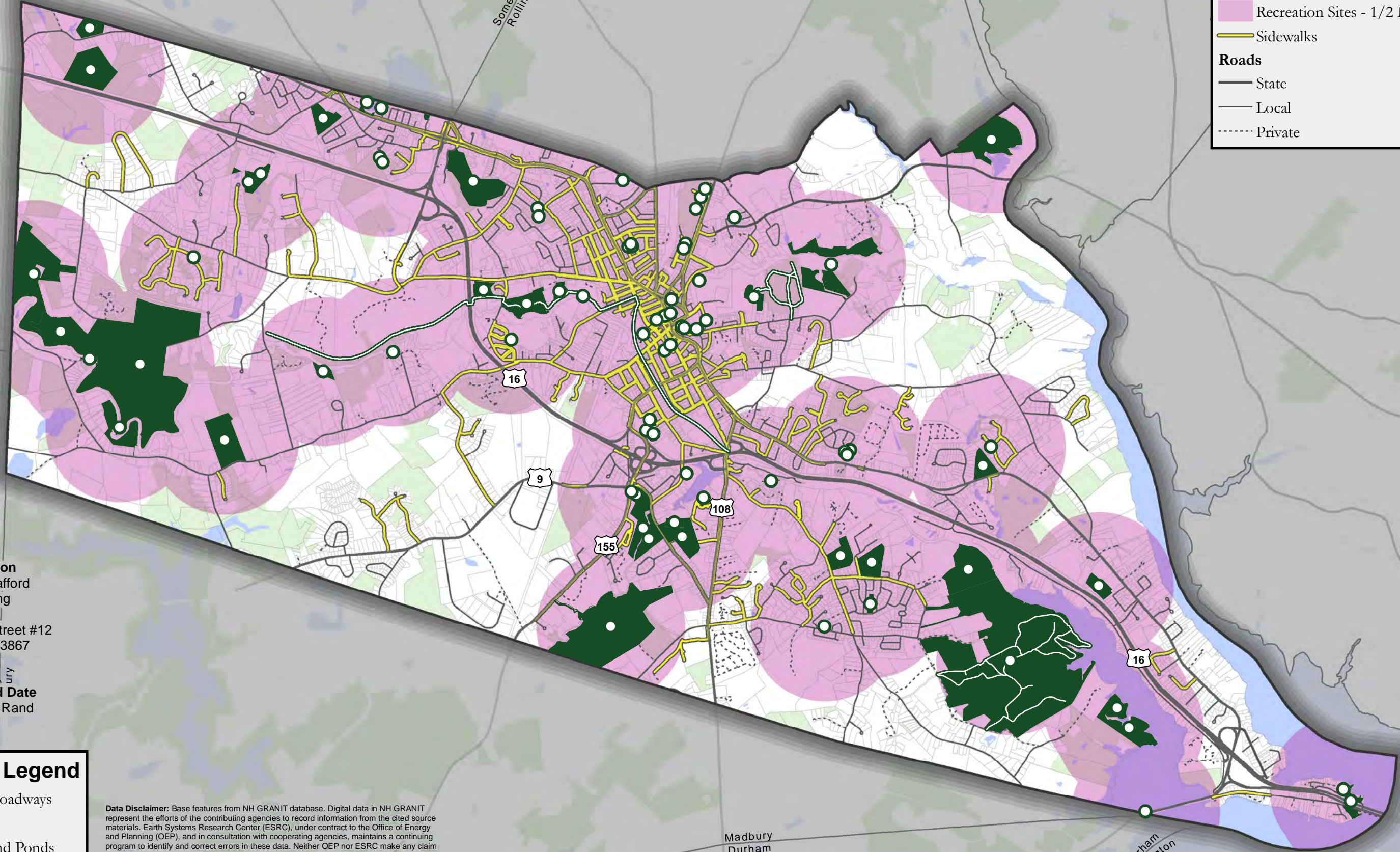
Dover Master Plan, Recreation Chapter

### Legend

-  Recreation Sites
-  Recreation Trails
-  Recreation Areas
-  Recreation Sites - 1/2 Mile Buffer
-  Sidewalks

### Roads





-  State
-  Local
-  Private




**SRPC Information**  
 Prepared by Strafford  
 Regional Planning  
 Commission  
 150 Wakefield Street #12  
 Rochester, NH 03867  
 603-994-3500

**Map Author and Date**  
 Author: Jackson Rand  
 Date: 5/5/2020

### Basemap Legend

-  Major Roadways
-  Parcels
-  Lakes and Ponds
-  Conservation Land

**Data Disclaimer:** Base features from NH GRANIT database. Digital data in NH GRANIT represent the efforts of the contributing agencies to record information from the cited source materials. Earth Systems Research Center (ESRC), under contract to the Office of Energy and Planning (OEP), and in consultation with cooperating agencies, maintains a continuing program to identify and correct errors in these data. Neither OEP nor ESRC make any claim as to the validity or reliability or to any implied uses of these data. Data should be used for planning purposes only. Data were derived from various sources and were updated at different timeframes, with varying levels of accuracy. Please notify SRPC of any errors or omissions.



# Map 5: Public Transit Infrastructure, with Transit Stops 1/2 Mile Buffer (10 Minute Walk)

### Legend

- Recreation Sites
- Recreation Trails
- Recreation Areas
- Public Transit Buffers**
- Train Station - 1/2 Mile Buffer
- Bus Stops - 1/2 Mile Buffer
- Amtrak Rail Infrastructure**
- Amtrak Downeaster Station
- Amtrak Downeaster
- COAST Bus Routes**
- Route 1
- Route 12
- Route 13
- Route 14
- Route 33 (Saturday)
- Route 33 (Weekday)
- Route 34
- Wildcat Bus Routes**
- Route 3
- Route 4
- Roads**
- State
- Local
- Private

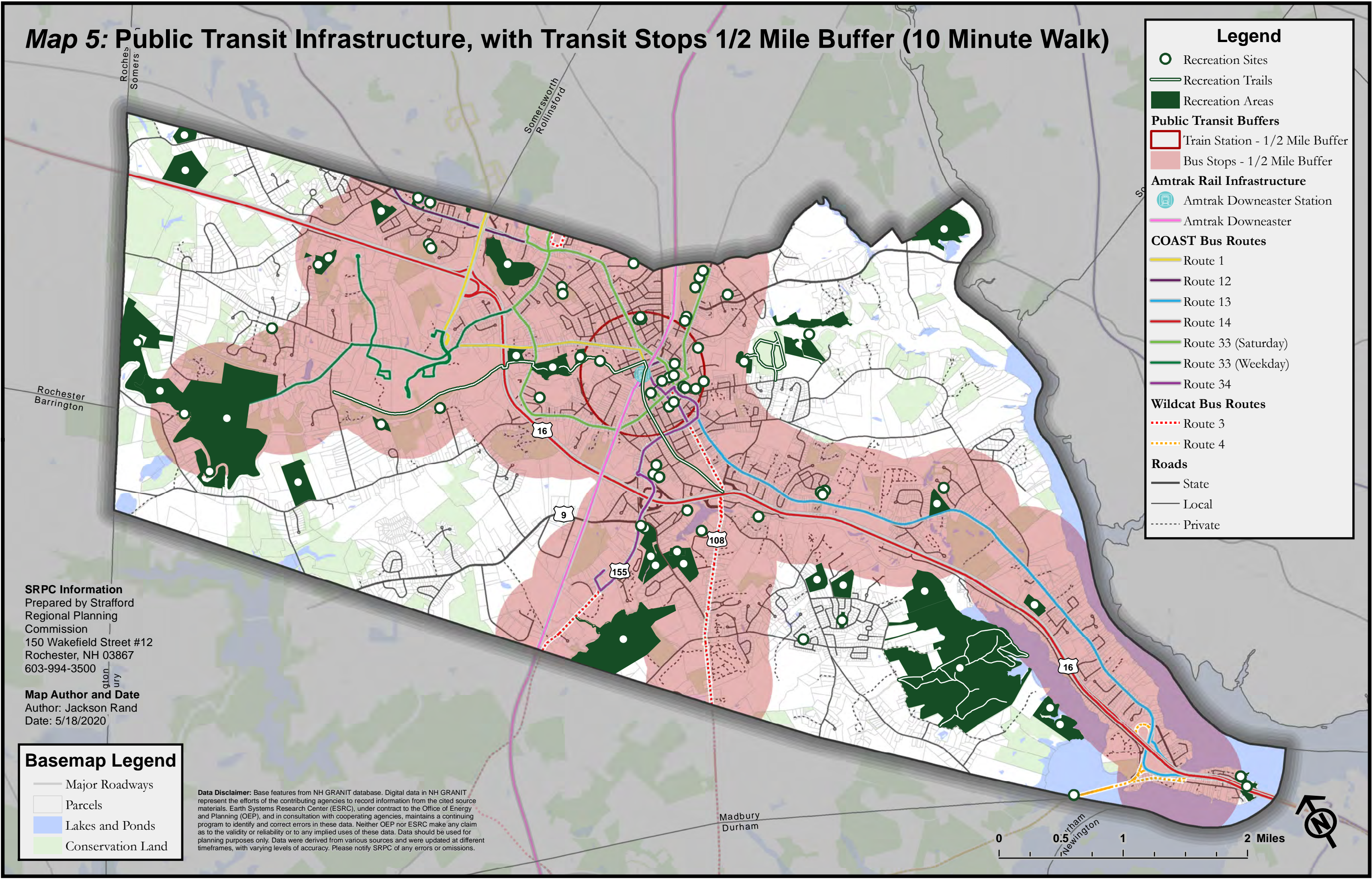

**SRPC Information**  
 Prepared by Strafford  
 Regional Planning  
 Commission  
 150 Wakefield Street #12  
 Rochester, NH 03867  
 603-994-3500

**Map Author and Date**  
 Author: Jackson Rand  
 Date: 5/18/2020

### Basemap Legend

- Major Roadways
- Parcels
- Lakes and Ponds
- Conservation Land

**Data Disclaimer:** Base features from NH GRANIT database. Digital data in NH GRANIT represent the efforts of the contributing agencies to record information from the cited source materials. Earth Systems Research Center (ESRC), under contract to the Office of Energy and Planning (OEP), and in consultation with cooperating agencies, maintains a continuing program to identify and correct errors in these data. Neither OEP nor ESRC make any claim as to the validity or reliability or to any implied uses of these data. Data should be used for planning purposes only. Data were derived from various sources and were updated at different timeframes, with varying levels of accuracy. Please notify SRPC of any errors or omissions.



# Map 6: Level of Traffic Stress (LTS) for Bicycles

Dover Master Plan, Recreation Chapter

### Legend

- Recreation Sites
- Recreation Trails
- Recreation Areas

### LTS Scores

- 1 (Dark Green)
- 2 (Light Green)
- 3 (Yellow)
- 4 (Orange)
- 5 (Red)

### Roads

- State
- Local
- ⋯ Private

### LTS Score Meaning

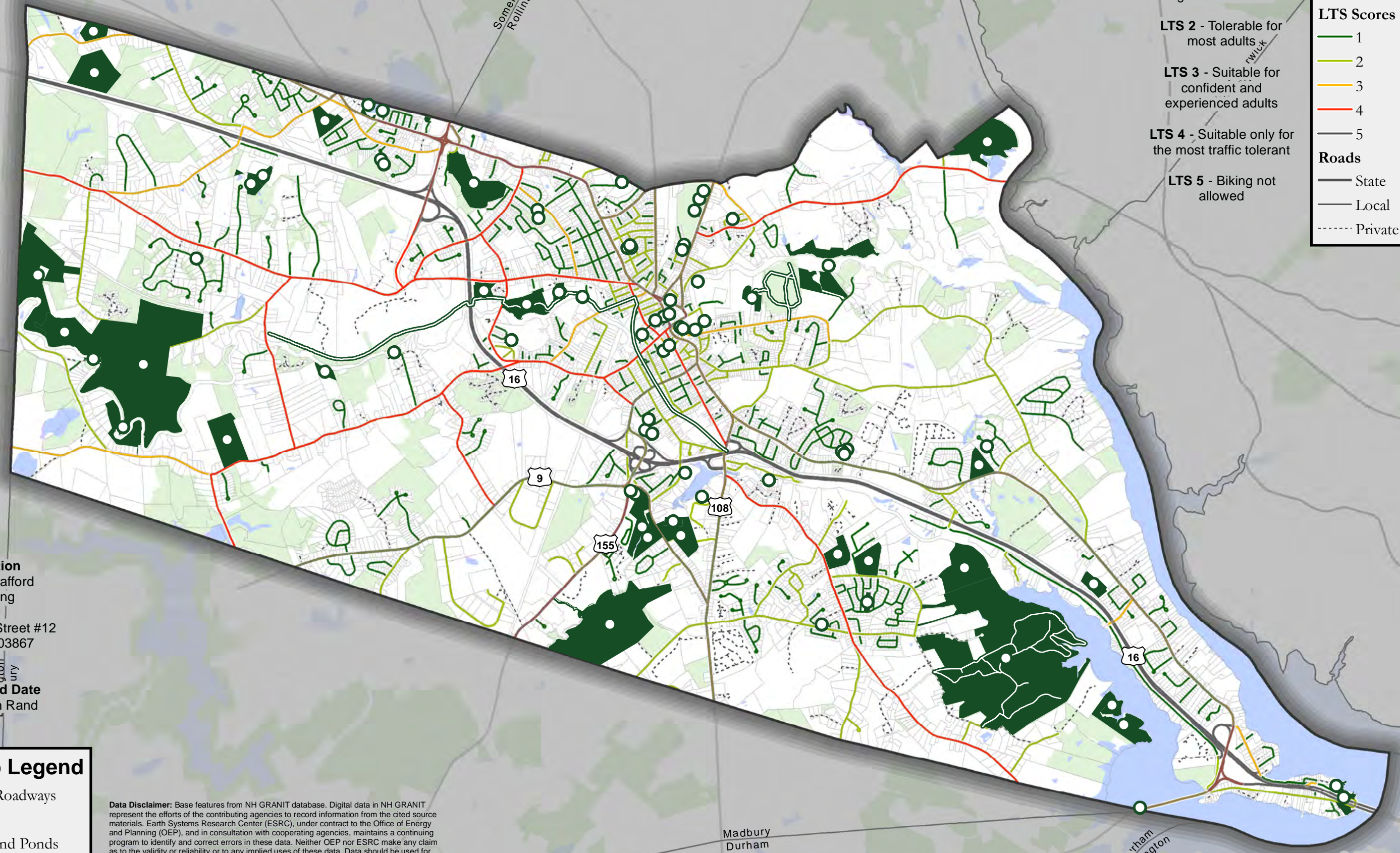
**LTS 1** - Suitable for all ages and abilities

**LTS 2** - Tolerable for most adults

**LTS 3** - Suitable for confident and experienced adults

**LTS 4** - Suitable only for the most traffic tolerant

**LTS 5** - Biking not allowed




**SRPC Information**  
 Prepared by Strafford  
 Regional Planning  
 Commission  
 150 Wakefield Street #12  
 Rochester, NH 03867  
 603-994-3500

**Map Author and Date**  
 Author: Jackson Rand  
 Date: 5/5/2020

### Basemap Legend

- Major Roadways
- Parcels
- Lakes and Ponds
- Conservation Land







**Data Disclaimer:** Base features from NH GRANIT database. Digital data in NH GRANIT represent the efforts of the contributing agencies to record information from the cited source materials. Earth Systems Research Center (ESRC), under contract to the Office of Energy and Planning (OEP), and in consultation with cooperating agencies, maintains a continuing program to identify and correct errors in these data. Neither OEP nor ESRC make any claim as to the validity or reliability or to any implied uses of these data. Data should be used for planning purposes only. Data were derived from various sources and were updated at different timeframes, with varying levels of accuracy. Please notify SRPC of any errors or omissions.

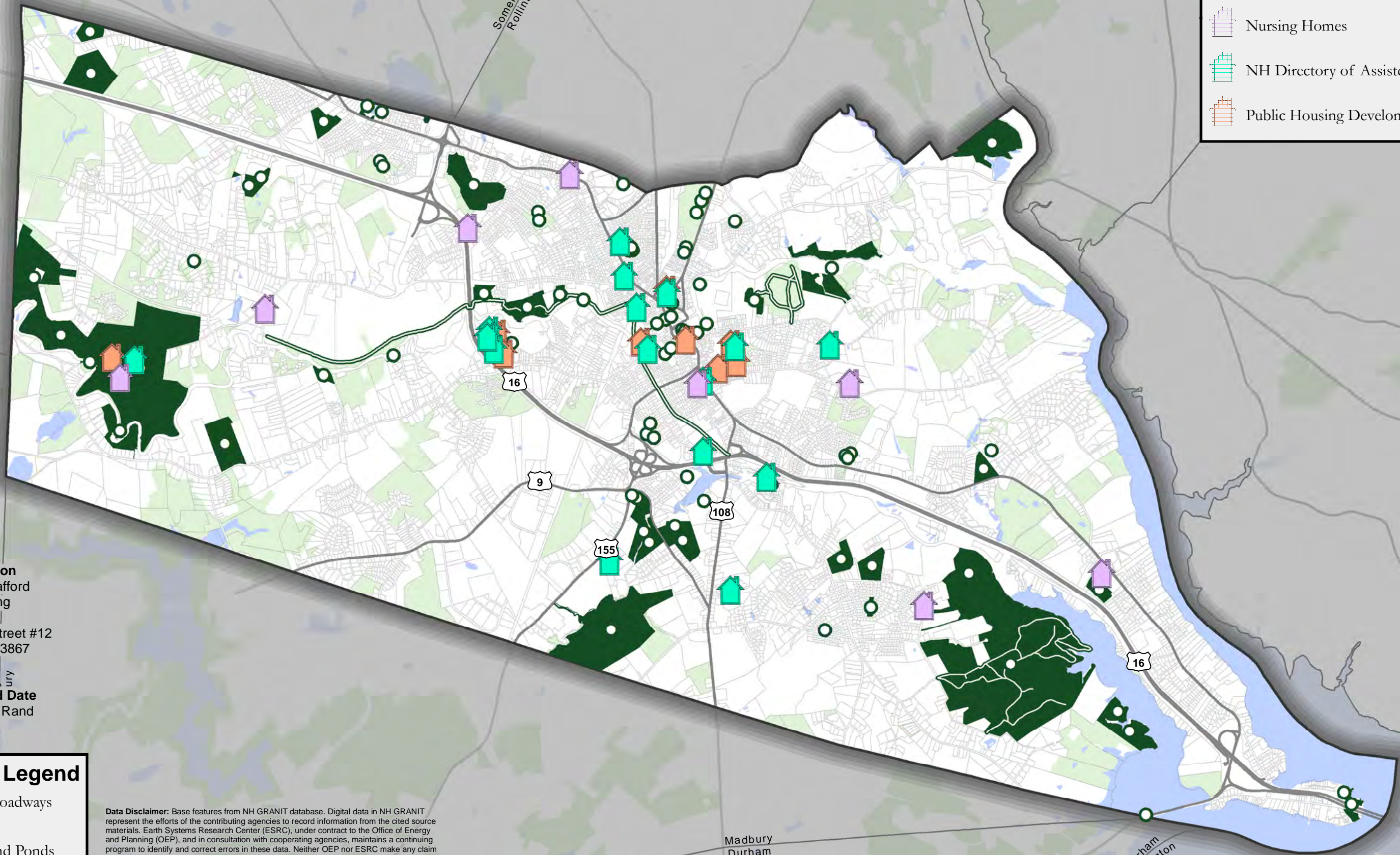


# Map 7: Assisted Living Facilities and Subsidized Housing Facilities

Dover Master Plan, Recreation Chapter

### Legend





-  Recreation Sites
-  Recreation Trails
-  Recreation Areas
-  Nursing Homes
-  NH Directory of Assisted Housing
-  Public Housing Developments




**SRPC Information**  
 Prepared by Strafford  
 Regional Planning  
 Commission  
 150 Wakefield Street #12  
 Rochester, NH 03867  
 603-994-3500

**Map Author and Date**  
 Author: Jackson Rand  
 Date: 5/5/2020

### Basemap Legend

-  Major Roadways
-  Parcels
-  Lakes and Ponds
-  Conservation Land

**Data Disclaimer:** Base features from NH GRANIT database. Digital data in NH GRANIT represent the efforts of the contributing agencies to record information from the cited source materials. Earth Systems Research Center (ESRC), under contract to the Office of Energy and Planning (OEP), and in consultation with cooperating agencies, maintains a continuing program to identify and correct errors in these data. Neither OEP nor ESRC make any claim as to the validity or reliability or to any implied uses of these data. Data should be used for planning purposes only. Data were derived from various sources and were updated at different timeframes, with varying levels of accuracy. Please notify SRPC of any errors or omissions.





# Map 8: Households Below Federal Poverty Threshold

Dover Master Plan, Recreation Chapter

## Federal Poverty Thresholds

- 1 Person Household - \$12,490
- 2 Person Household - \$16,910
- 3 Person Household - \$21,330
- 4 Person Household - \$25,750
- 5 Person Household - \$30,170
- 6 Person Household - \$34,590
- 7 Person Household - \$39,010
- 8 Person Household - \$43,430

For Every Additional Person  
Add \$4,420

## Legend

- Recreation Sites
  - Recreation Trails
  - Recreation Areas
- Households Below Poverty**
- < 5%
  - 5% - 10%
  - 10% - 15%
  - 15% - 20%

## SRPC Information

Prepared by Strafford  
Regional Planning  
Commission  
150 Wakefield Street #12  
Rochester, NH 03867  
603-994-3500

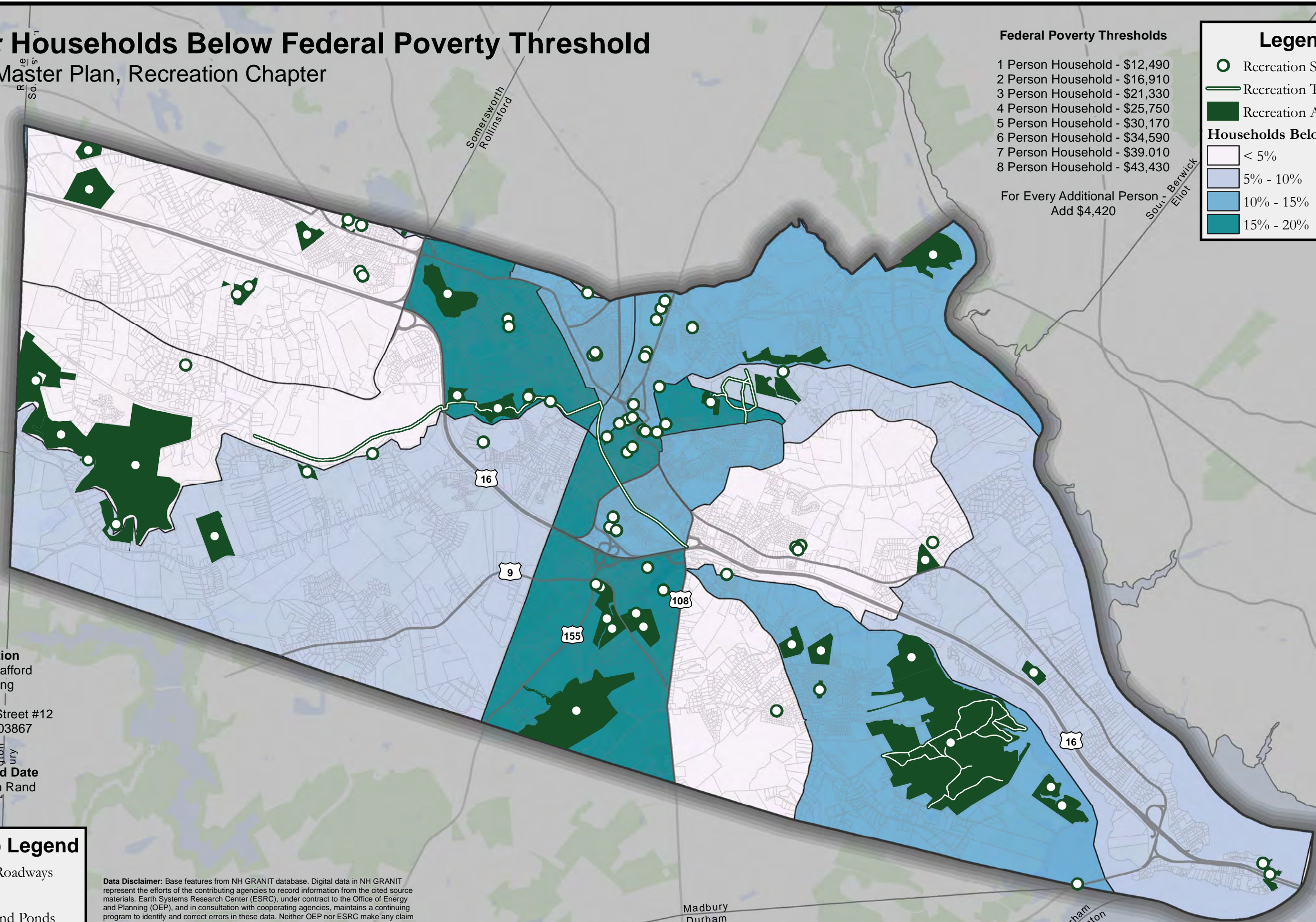
## Map Author and Date

Author: Jackson Rand  
Date: 5/5/2020

## Basemap Legend

- Major Roadways
- Parcels
- Lakes and Ponds
- Conservation Land




**Data Disclaimer:** Base features from NH GRANIT database. Digital data in NH GRANIT represent the efforts of the contributing agencies to record information from the cited source materials. Earth Systems Research Center (ESRC), under contract to the Office of Energy and Planning (OEP), and in consultation with cooperating agencies, maintains a continuing program to identify and correct errors in these data. Neither OEP nor ESRC make any claim as to the validity or reliability or to any implied uses of these data. Data should be used for planning purposes only. Data were derived from various sources and were updated at different timeframes, with varying levels of accuracy. Please notify SRPC of any errors or omissions.







# Map 9: Minority Populations

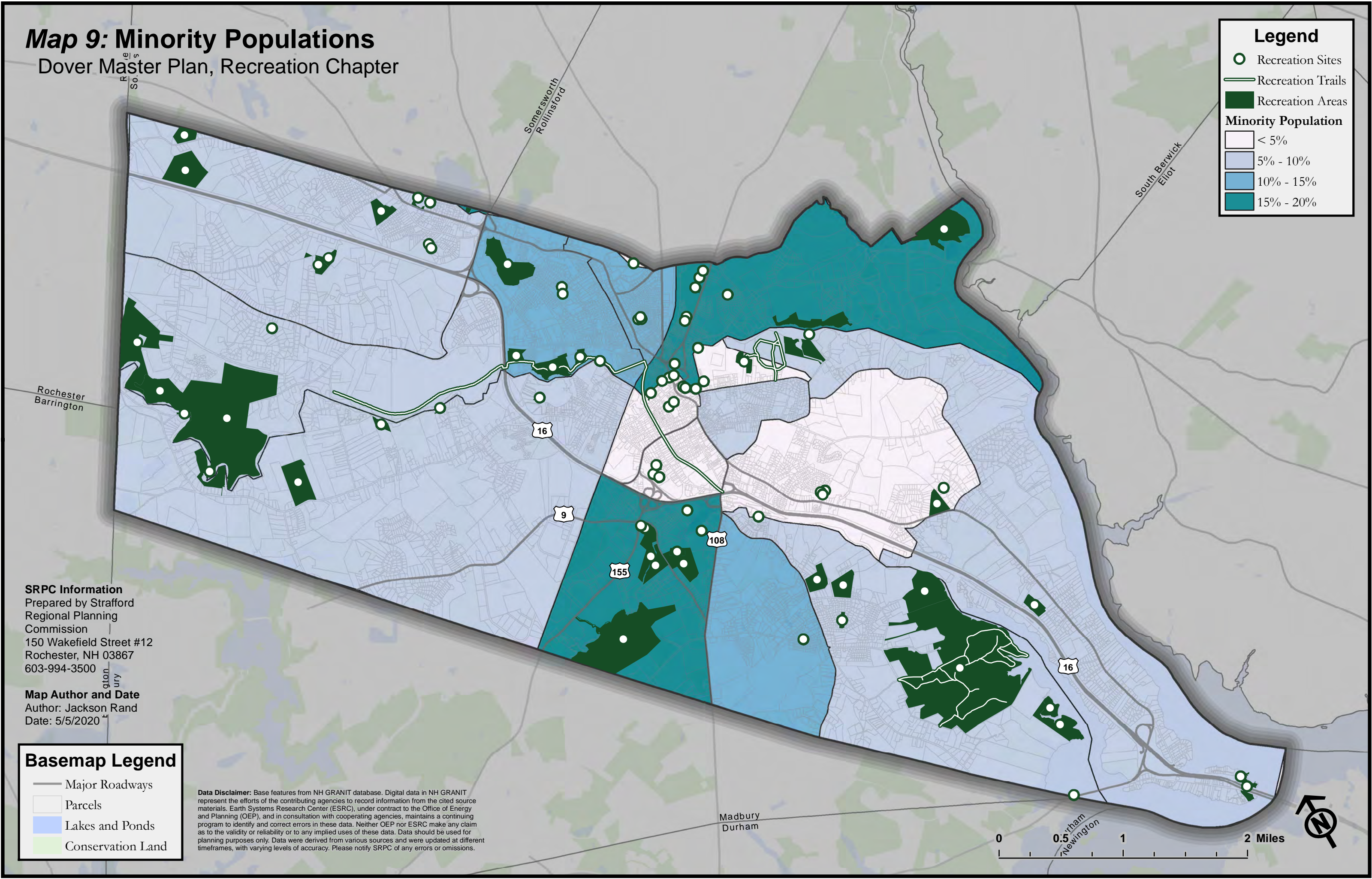
## Dover Master Plan, Recreation Chapter

**Legend**

-  Recreation Sites
-  Recreation Trails
-  Recreation Areas

**Minority Population**





-  < 5%
-  5% - 10%
-  10% - 15%
-  15% - 20%




**SRPC Information**  
 Prepared by Strafford  
 Regional Planning  
 Commission  
 150 Wakefield Street #12  
 Rochester, NH 03867  
 603-994-3500

**Map Author and Date**  
 Author: Jackson Rand  
 Date: 5/5/2020

**Basemap Legend**

-  Major Roadways
-  Parcels
-  Lakes and Ponds
-  Conservation Land




**Data Disclaimer:** Base features from NH GRANIT database. Digital data in NH GRANIT represent the efforts of the contributing agencies to record information from the cited source materials. Earth Systems Research Center (ESRC), under contract to the Office of Energy and Planning (OEP), and in consultation with cooperating agencies, maintains a continuing program to identify and correct errors in these data. Neither OEP nor ESRC make any claim as to the validity or reliability or to any implied uses of these data. Data should be used for planning purposes only. Data were derived from various sources and were updated at different timeframes, with varying levels of accuracy. Please notify SRPC of any errors or omissions.








# Map 10: Population Density

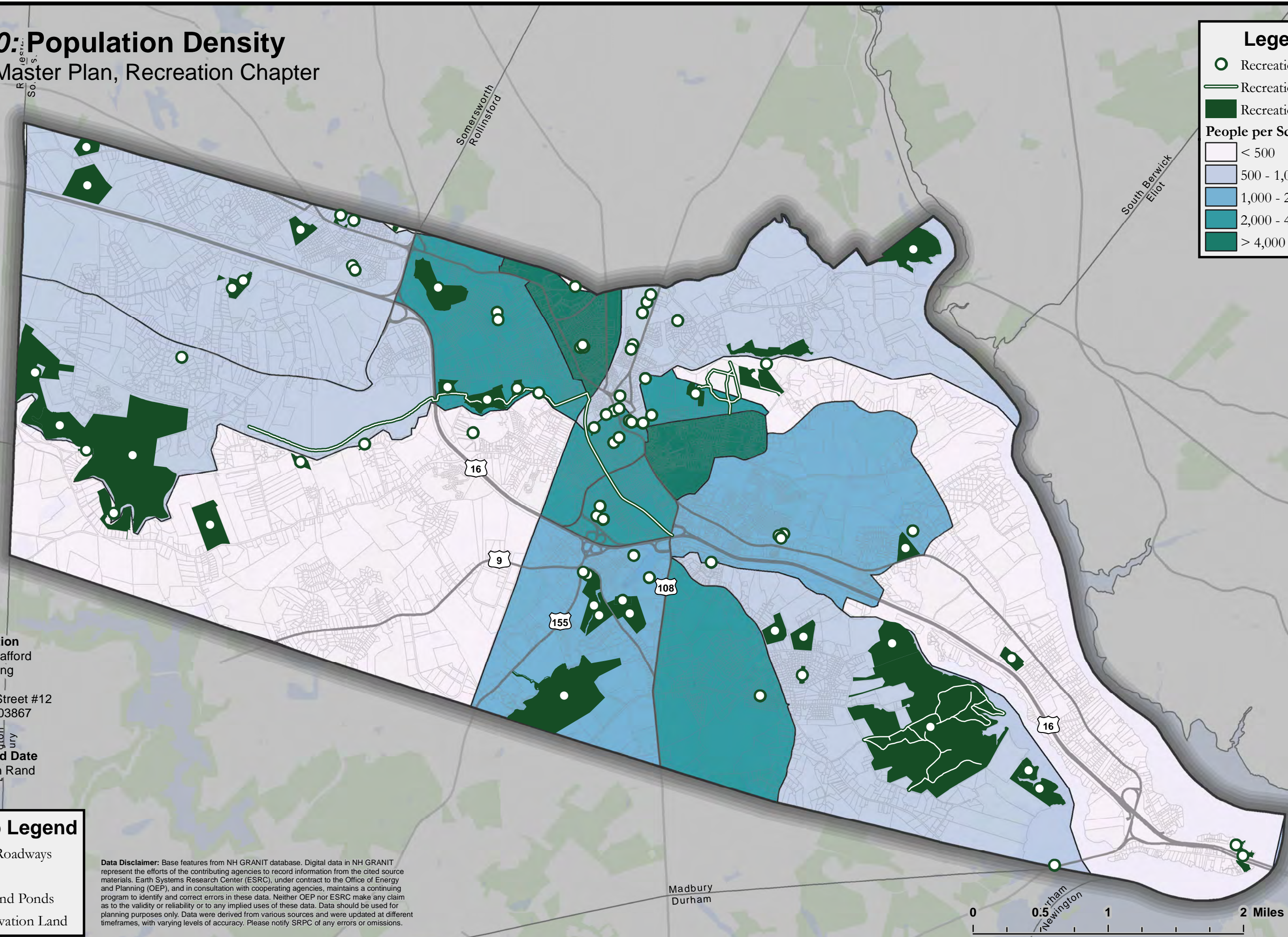
## Dover Master Plan, Recreation Chapter

**Legend**

-  Recreation Sites
-  Recreation Trails
-  Recreation Areas

**People per Square Mile**





-  < 500
-  500 - 1,000
-  1,000 - 2,000
-  2,000 - 4,000
-  > 4,000




**SRPC Information**  
 Prepared by Strafford  
 Regional Planning  
 Commission  
 150 Wakefield Street #12  
 Rochester, NH 03867  
 603-994-3500

**Map Author and Date**  
 Author: Jackson Rand  
 Date: 5/5/2020

**Basemap Legend**

-  Major Roadways
-  Parcels
-  Lakes and Ponds
-  Conservation Land




**Data Disclaimer:** Base features from NH GRANIT database. Digital data in NH GRANIT represent the efforts of the contributing agencies to record information from the cited source materials. Earth Systems Research Center (ESRC), under contract to the Office of Energy and Planning (OEP), and in consultation with cooperating agencies, maintains a continuing program to identify and correct errors in these data. Neither OEP nor ESRC make any claim as to the validity or reliability or to any implied uses of these data. Data should be used for planning purposes only. Data were derived from various sources and were updated at different timeframes, with varying levels of accuracy. Please notify SRPC of any errors or omissions.



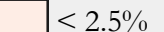
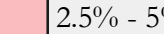
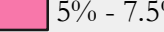
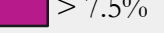
# Map 11: Population - Age Under 5 Years Old

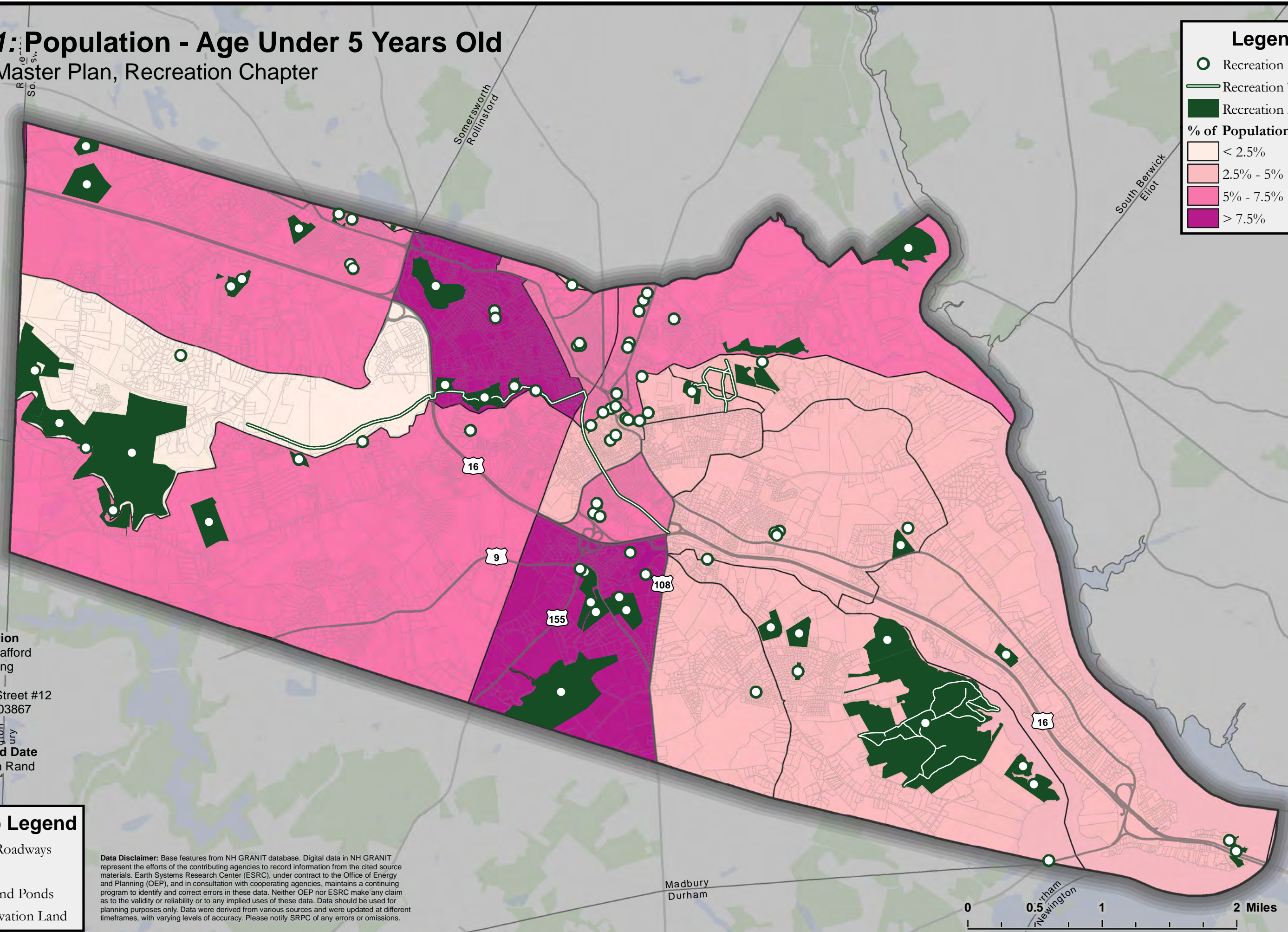
Dover Master Plan, Recreation Chapter

**Legend**

-  Recreation Sites
-  Recreation Trails
-  Recreation Areas

**% of Population Under 5**





-  < 2.5%
-  2.5% - 5%
-  5% - 7.5%
-  > 7.5%




**SRPC Information**  
 Prepared by Strafford  
 Regional Planning  
 Commission  
 150 Wakefield Street #12  
 Rochester, NH 03867  
 603-994-3500

**Map Author and Date**  
 Author: Jackson Rand  
 Date: 5/5/2020

**Basemap Legend**

-  Major Roadways
-  Parcels
-  Lakes and Ponds
-  Conservation Land




**Data Disclaimer:** Base features from NH GRANIT database. Digital data in NH GRANIT represent the efforts of the contributing agencies to record information from the cited source materials. Earth Systems Research Center (ESRC), under contract to the Office of Energy and Planning (OEP), and in consultation with cooperating agencies, maintains a continuing program to identify and correct errors in these data. Neither OEP nor ESRC make any claim as to the validity or reliability or to any implied uses of these data. Data should be used for planning purposes only. Data were derived from various sources and were updated at different timeframes, with varying levels of accuracy. Please notify SRPC of any errors or omissions.




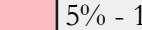
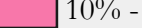

# Map 12: Population - Age Under 10 Years Old

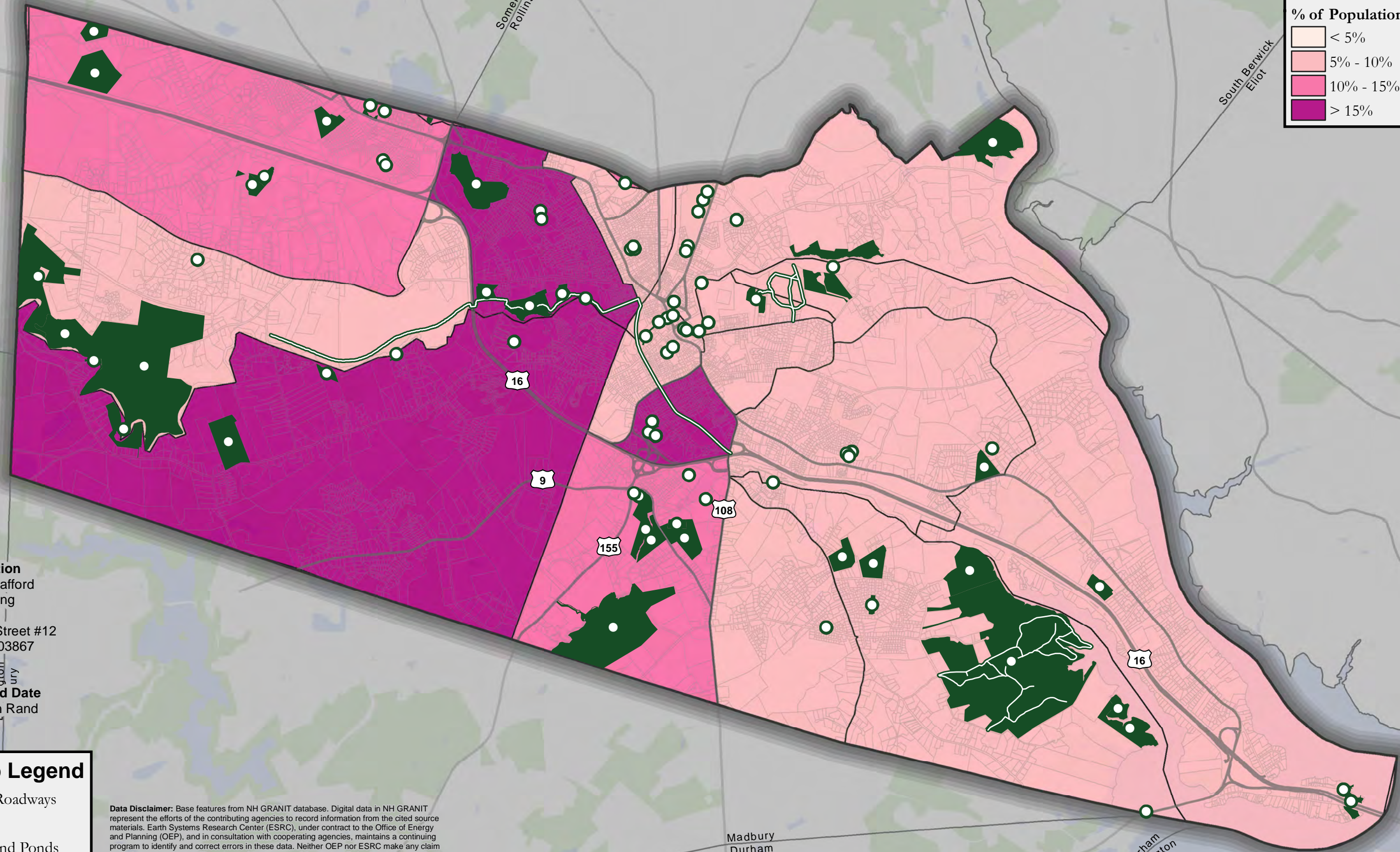
Dover Master Plan, Recreation Chapter

**Legend**

-  Recreation Sites
-  Recreation Trails
-  Recreation Areas

**% of Population Under 10**





-  < 5%
-  5% - 10%
-  10% - 15%
-  > 15%



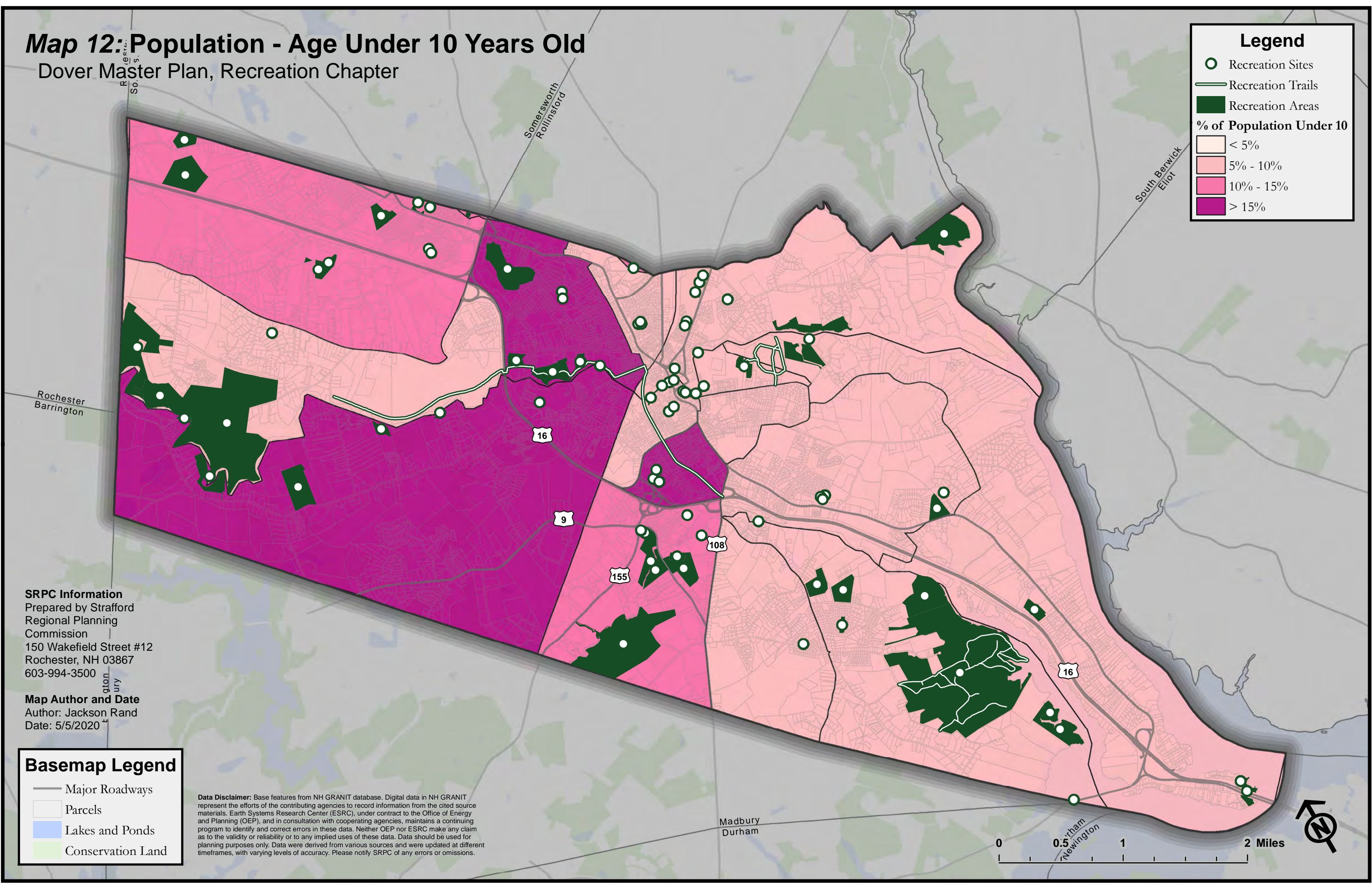

**SRPC Information**  
 Prepared by Strafford  
 Regional Planning  
 Commission  
 150 Wakefield Street #12  
 Rochester, NH 03867  
 603-994-3500

**Map Author and Date**  
 Author: Jackson Rand  
 Date: 5/5/2020

**Basemap Legend**

-  Major Roadways
-  Parcels
-  Lakes and Ponds
-  Conservation Land




**Data Disclaimer:** Base features from NH GRANIT database. Digital data in NH GRANIT represent the efforts of the contributing agencies to record information from the cited source materials. Earth Systems Research Center (ESRC), under contract to the Office of Energy and Planning (OEP), and in consultation with cooperating agencies, maintains a continuing program to identify and correct errors in these data. Neither OEP nor ESRC make any claim as to the validity or reliability or to any implied uses of these data. Data should be used for planning purposes only. Data were derived from various sources and were updated at different timeframes, with varying levels of accuracy. Please notify SRPC of any errors or omissions.



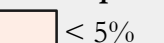
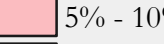
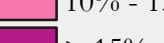

# Map 13: Population - Age 10-17 Years Old

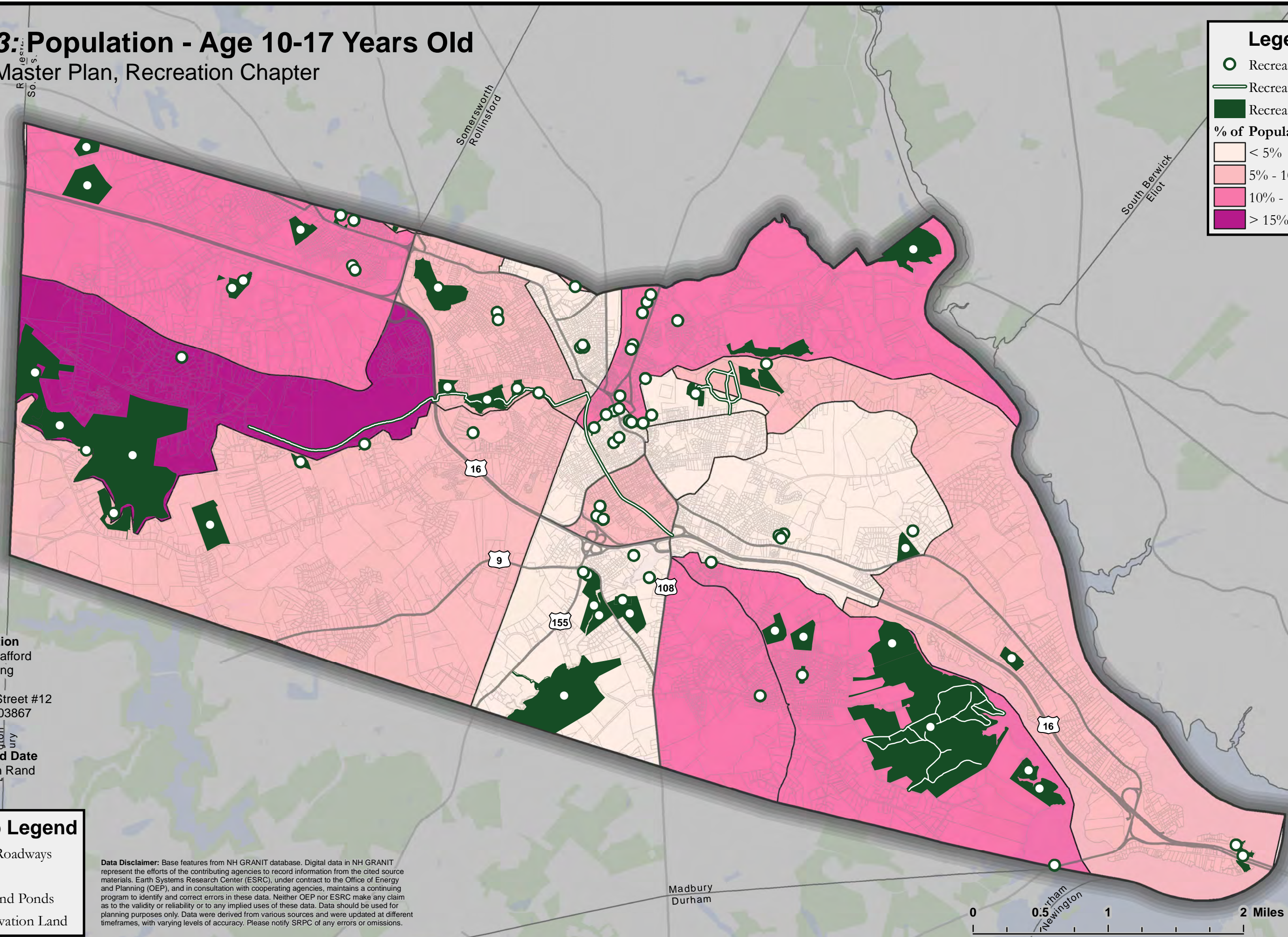
Dover Master Plan, Recreation Chapter

**Legend**

-  Recreation Sites
-  Recreation Trails
-  Recreation Areas

**% of Population 10-17**





-  < 5%
-  5% - 10%
-  10% - 15%
-  > 15%




**SRPC Information**  
 Prepared by Strafford  
 Regional Planning  
 Commission  
 150 Wakefield Street #12  
 Rochester, NH 03867  
 603-994-3500

**Map Author and Date**  
 Author: Jackson Rand  
 Date: 5/5/2020

**Basemap Legend**

-  Major Roadways
-  Parcels
-  Lakes and Ponds
-  Conservation Land




**Data Disclaimer:** Base features from NH GRANIT database. Digital data in NH GRANIT represent the efforts of the contributing agencies to record information from the cited source materials. Earth Systems Research Center (ESRC), under contract to the Office of Energy and Planning (OEP), and in consultation with cooperating agencies, maintains a continuing program to identify and correct errors in these data. Neither OEP nor ESRC make any claim as to the validity or reliability or to any implied uses of these data. Data should be used for planning purposes only. Data were derived from various sources and were updated at different timeframes, with varying levels of accuracy. Please notify SRPC of any errors or omissions.








# Map 14: Population - Age 18-34 Years Old

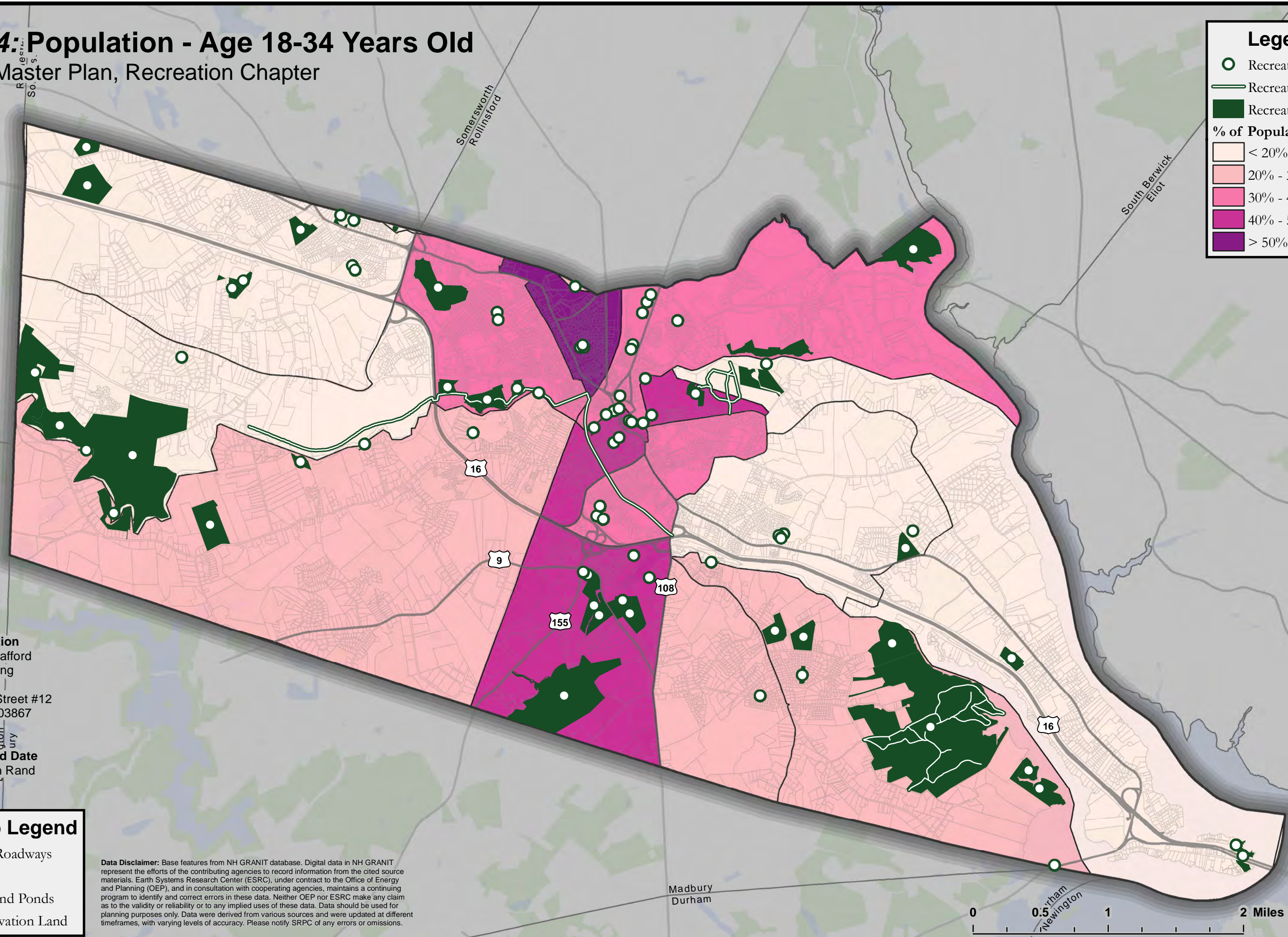
Dover Master Plan, Recreation Chapter

**Legend**

-  Recreation Sites
-  Recreation Trails
-  Recreation Areas

**% of Population 18-34**





-  < 20%
-  20% - 30%
-  30% - 40%
-  40% - 50%
-  > 50%




**SRPC Information**  
 Prepared by Strafford  
 Regional Planning  
 Commission  
 150 Wakefield Street #12  
 Rochester, NH 03867  
 603-994-3500

**Map Author and Date**  
 Author: Jackson Rand  
 Date: 5/5/2020

**Basemap Legend**

-  Major Roadways
-  Parcels
-  Lakes and Ponds
-  Conservation Land




**Data Disclaimer:** Base features from NH GRANIT database. Digital data in NH GRANIT represent the efforts of the contributing agencies to record information from the cited source materials. Earth Systems Research Center (ESRC), under contract to the Office of Energy and Planning (OEP), and in consultation with cooperating agencies, maintains a continuing program to identify and correct errors in these data. Neither OEP nor ESRC make any claim as to the validity or reliability or to any implied uses of these data. Data should be used for planning purposes only. Data were derived from various sources and were updated at different timeframes, with varying levels of accuracy. Please notify SRPC of any errors or omissions.



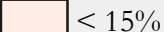
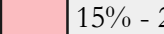
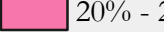

# Map 15: Population - Age 35-49 Years Old

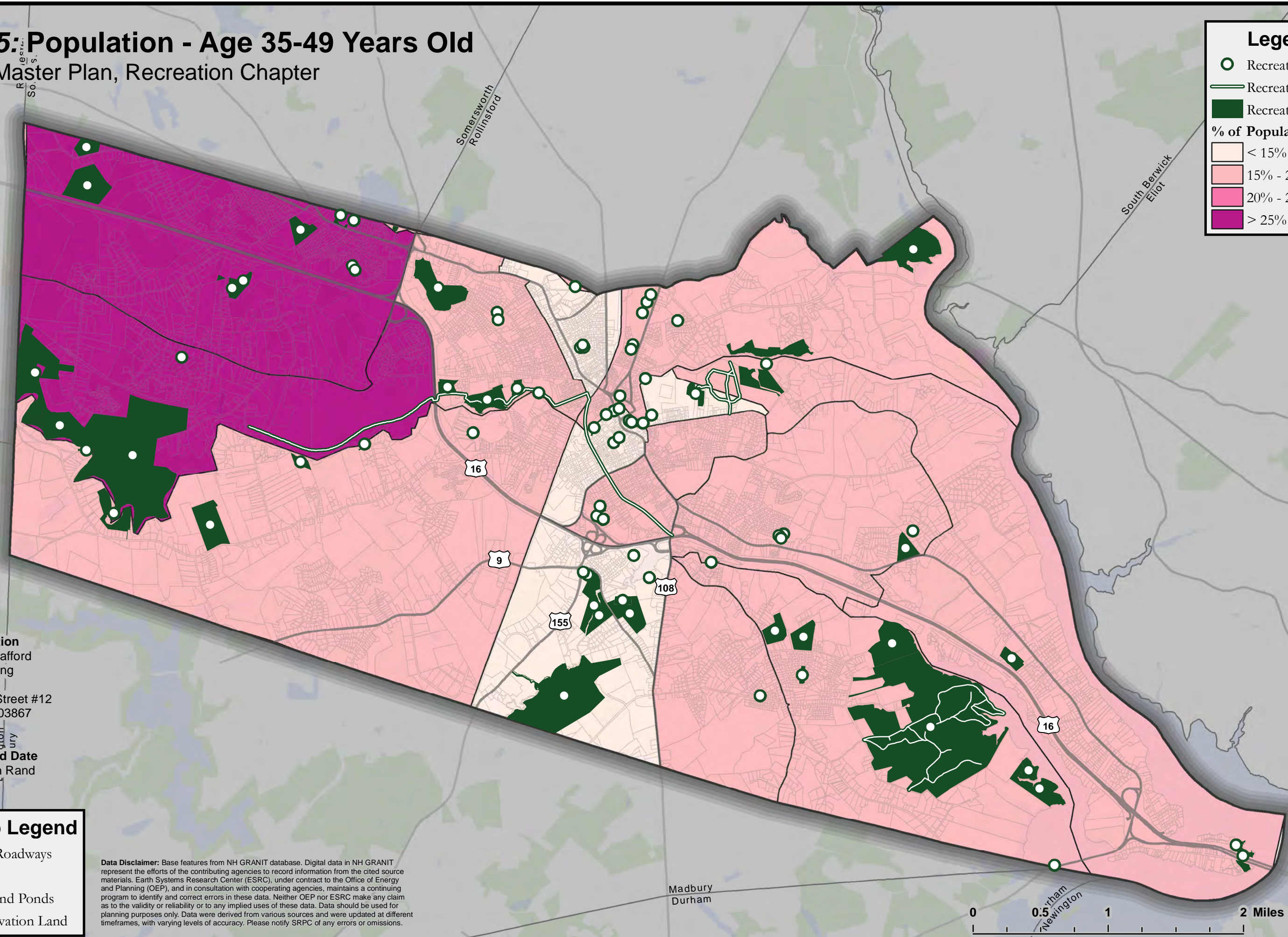
Dover Master Plan, Recreation Chapter

**Legend**

-  Recreation Sites
-  Recreation Trails
-  Recreation Areas

**% of Population 35-49**





-  < 15%
-  15% - 20%
-  20% - 25%
-  > 25%




**SRPC Information**  
 Prepared by Strafford  
 Regional Planning  
 Commission  
 150 Wakefield Street #12  
 Rochester, NH 03867  
 603-994-3500

**Map Author and Date**  
 Author: Jackson Rand  
 Date: 5/5/2020

**Basemap Legend**

-  Major Roadways
-  Parcels
-  Lakes and Ponds
-  Conservation Land

**Data Disclaimer:** Base features from NH GRANIT database. Digital data in NH GRANIT represent the efforts of the contributing agencies to record information from the cited source materials. Earth Systems Research Center (ESRC), under contract to the Office of Energy and Planning (OEP), and in consultation with cooperating agencies, maintains a continuing program to identify and correct errors in these data. Neither OEP nor ESRC make any claim as to the validity or reliability or to any implied uses of these data. Data should be used for planning purposes only. Data were derived from various sources and were updated at different timeframes, with varying levels of accuracy. Please notify SRPC of any errors or omissions.











# Map 16: Population - Age 50-64 Years Old

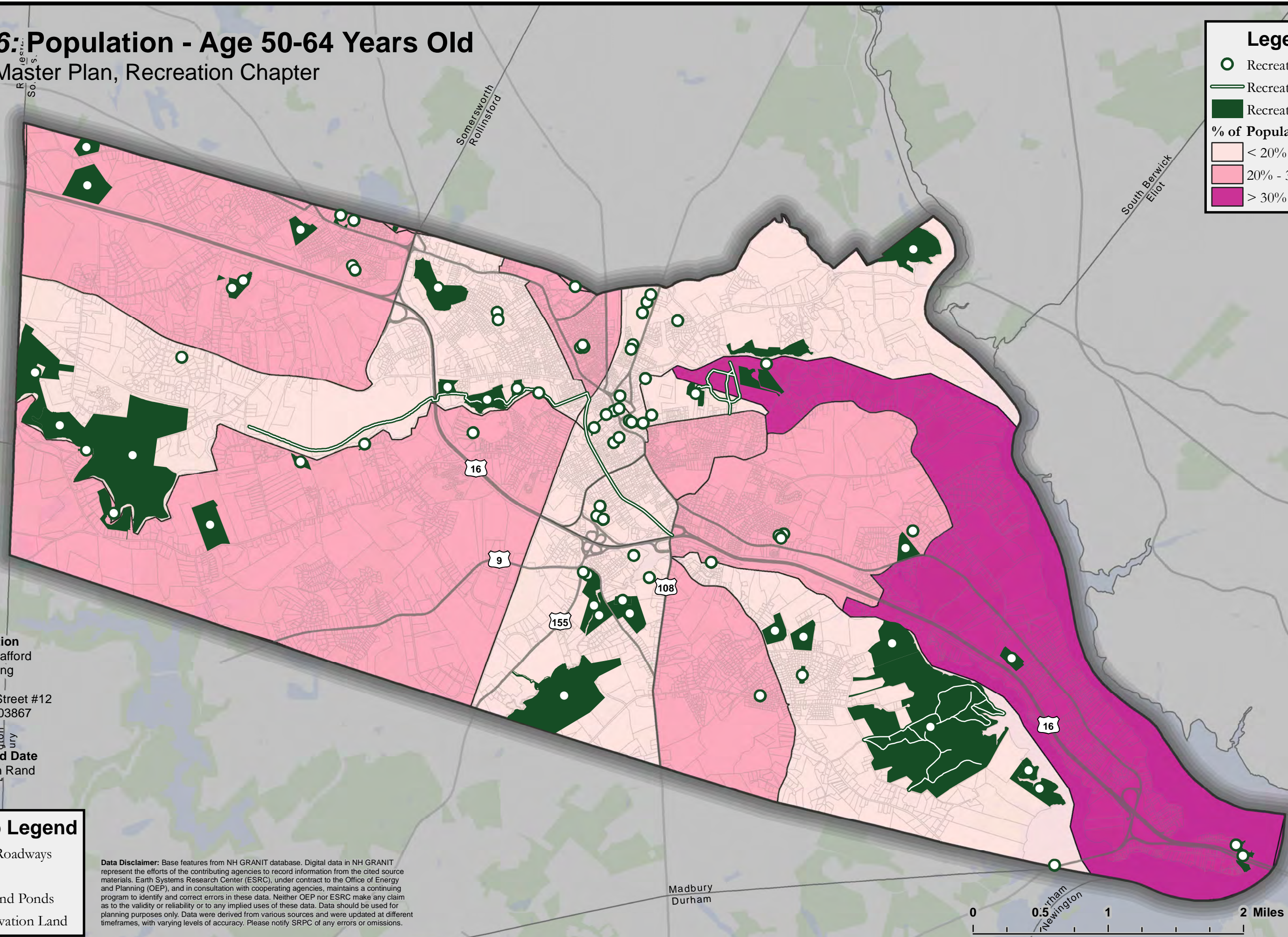
Dover Master Plan, Recreation Chapter

**Legend**

-  Recreation Sites
-  Recreation Trails
-  Recreation Areas

**% of Population 50-64**





-  < 20%
-  20% - 30%
-  > 30%




**SRPC Information**  
 Prepared by Strafford  
 Regional Planning  
 Commission  
 150 Wakefield Street #12  
 Rochester, NH 03867  
 603-994-3500

**Map Author and Date**  
 Author: Jackson Rand  
 Date: 5/5/2020

**Basemap Legend**

-  Major Roadways
-  Parcels
-  Lakes and Ponds
-  Conservation Land




**Data Disclaimer:** Base features from NH GRANIT database. Digital data in NH GRANIT represent the efforts of the contributing agencies to record information from the cited source materials. Earth Systems Research Center (ESRC), under contract to the Office of Energy and Planning (OEP), and in consultation with cooperating agencies, maintains a continuing program to identify and correct errors in these data. Neither OEP nor ESRC make any claim as to the validity or reliability or to any implied uses of these data. Data should be used for planning purposes only. Data were derived from various sources and were updated at different timeframes, with varying levels of accuracy. Please notify SRPC of any errors or omissions.







# Map 17: Population - Age 65-80 Years Old

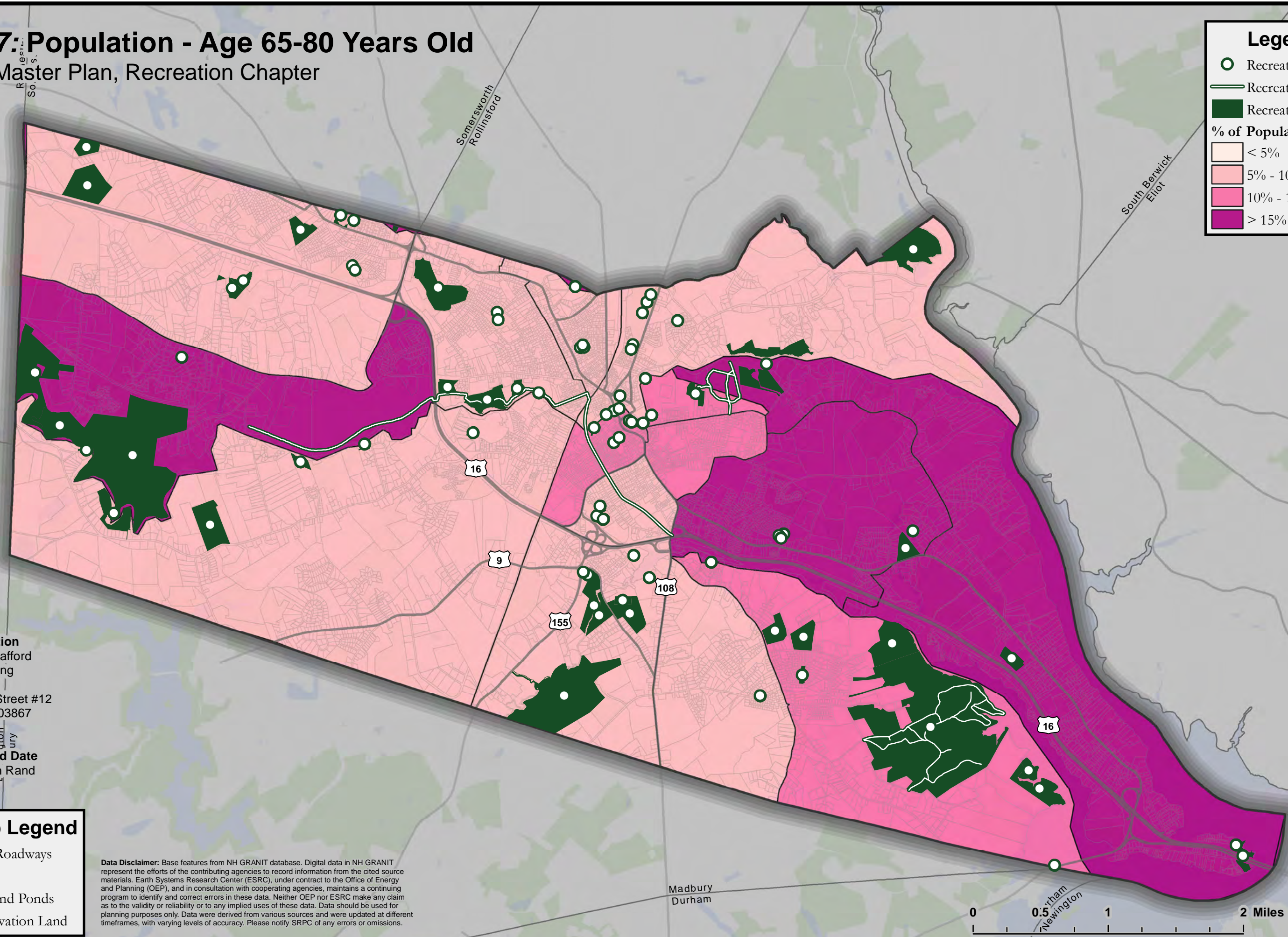
Dover Master Plan, Recreation Chapter

**Legend**

-  Recreation Sites
-  Recreation Trails
-  Recreation Areas

**% of Population 65-80**





-  < 5%
-  5% - 10%
-  10% - 15%
-  > 15%




**SRPC Information**  
 Prepared by Strafford  
 Regional Planning  
 Commission  
 150 Wakefield Street #12  
 Rochester, NH 03867  
 603-994-3500

**Map Author and Date**  
 Author: Jackson Rand  
 Date: 5/5/2020

**Basemap Legend**

-  Major Roadways
-  Parcels
-  Lakes and Ponds
-  Conservation Land




**Data Disclaimer:** Base features from NH GRANIT database. Digital data in NH GRANIT represent the efforts of the contributing agencies to record information from the cited source materials. Earth Systems Research Center (ESRC), under contract to the Office of Energy and Planning (OEP), and in consultation with cooperating agencies, maintains a continuing program to identify and correct errors in these data. Neither OEP nor ESRC make any claim as to the validity or reliability or to any implied uses of these data. Data should be used for planning purposes only. Data were derived from various sources and were updated at different timeframes, with varying levels of accuracy. Please notify SRPC of any errors or omissions.



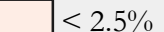
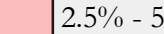
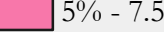

# Map 18: Population - Age Over 80 Years Old

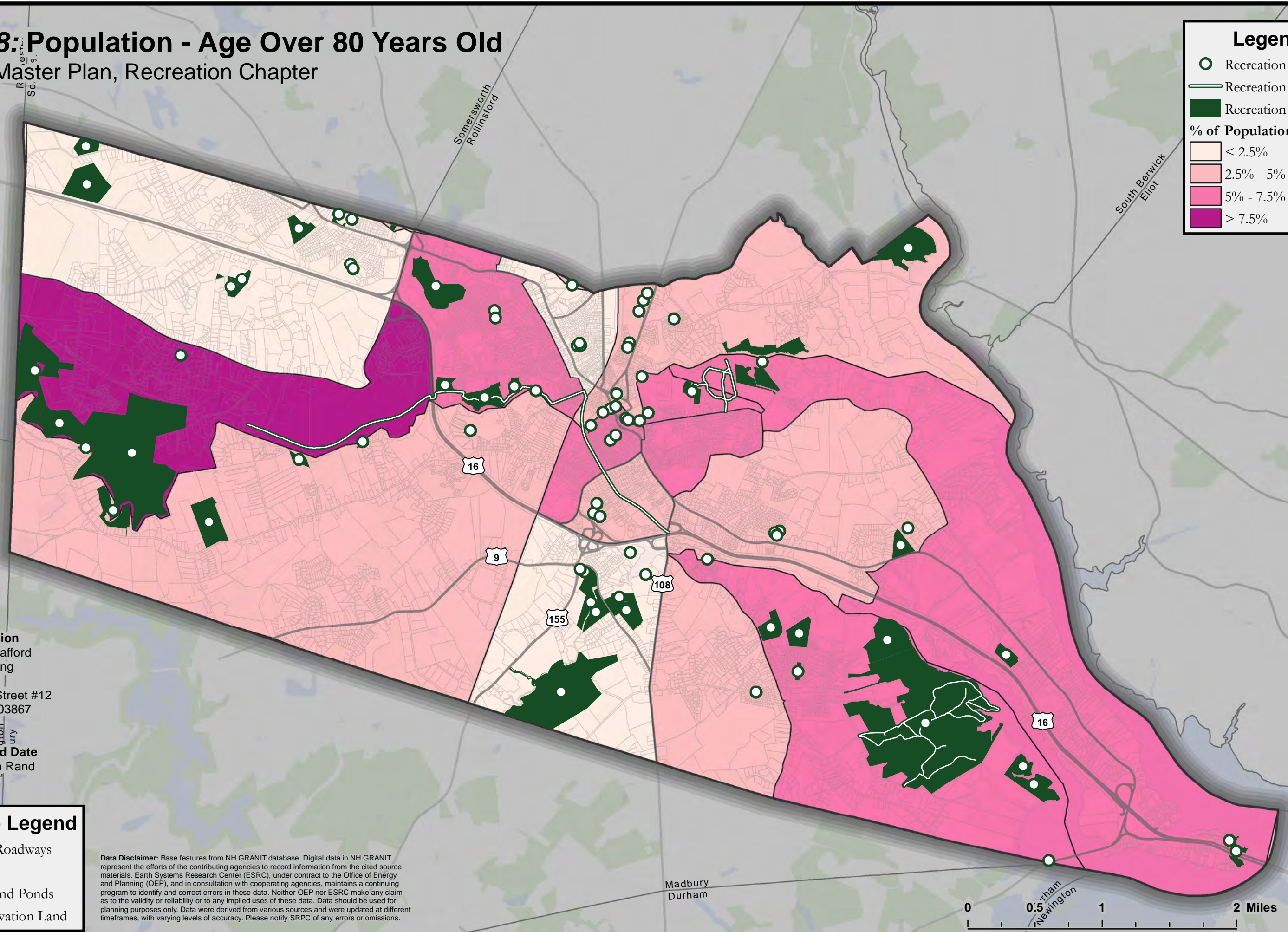
Dover Master Plan, Recreation Chapter

**Legend**

-  Recreation Sites
-  Recreation Trails
-  Recreation Areas

**% of Population Over 80**





-  < 2.5%
-  2.5% - 5%
-  5% - 7.5%
-  > 7.5%




**SRPC Information**  
 Prepared by Strafford  
 Regional Planning  
 Commission  
 150 Wakefield Street #12  
 Rochester, NH 03867  
 603-994-3500

**Map Author and Date**  
 Author: Jackson Rand  
 Date: 5/5/2020

**Basemap Legend**

-  Major Roadways
-  Parcels
-  Lakes and Ponds
-  Conservation Land

**Data Disclaimer:** Base features from NH GRANIT database. Digital data in NH GRANIT represent the efforts of the contributing agencies to record information from the cited source materials. Earth Systems Research Center (ESRC), under contract to the Office of Energy and Planning (OEP), and in consultation with cooperating agencies, maintains a continuing program to identify and correct errors in these data. Neither OEP nor ESRC make any claim as to the validity or reliability or to any implied uses of these data. Data should be used for planning purposes only. Data were derived from various sources and were updated at different timeframes, with varying levels of accuracy. Please notify SRPC of any errors or omissions.



# Map 19: Pedestrian Infrastructure and Minority Populations

Dover Master Plan, Recreation Chapter

### Legend

- Recreation Sites
- Recreation Trails
- Recreation Areas
- Sidewalks

### Roads

- State
- Local
- Private

### Minority Population

- < 5%
- 5% - 10%
- 10% - 15%
- 15% - 20%

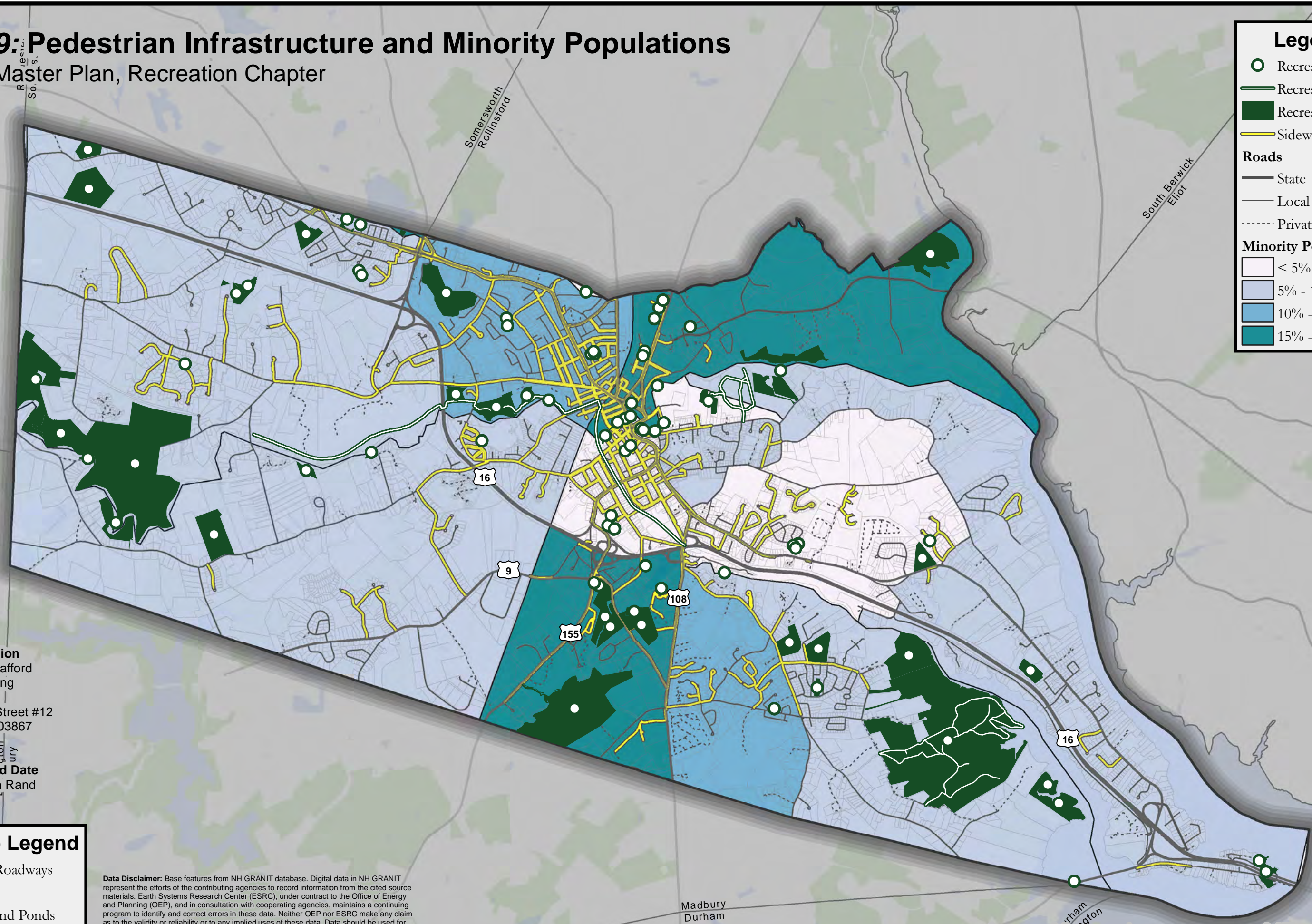

**SRPC Information**  
 Prepared by Strafford  
 Regional Planning  
 Commission  
 150 Wakefield Street #12  
 Rochester, NH 03867  
 603-994-3500

**Map Author and Date**  
 Author: Jackson Rand  
 Date: 5/5/2020

### Basemap Legend

- Major Roadways
- Parcels
- Lakes and Ponds
- Conservation Land

**Data Disclaimer:** Base features from NH GRANIT database. Digital data in NH GRANIT represent the efforts of the contributing agencies to record information from the cited source materials. Earth Systems Research Center (ESRC), under contract to the Office of Energy and Planning (OEP), and in consultation with cooperating agencies, maintains a continuing program to identify and correct errors in these data. Neither OEP nor ESRC make any claim as to the validity or reliability or to any implied uses of these data. Data should be used for planning purposes only. Data were derived from various sources and were updated at different timeframes, with varying levels of accuracy. Please notify SRPC of any errors or omissions.



Rochester  
Barrington

Somersworth  
Rollinsford

South Berwick  
Eliot

Madbury  
Durham

Newington

16

9

155

108

16

# Map 20: Public Transit Infrastructure and Minority Populations

### Legend

- Recreation Sites
- Recreation Trails
- Recreation Areas
- Public Transit Buffers**
- Train Station - 1/2 Mile Buffer
- Bus Stops - 1/2 Mile Buffer
- Amtrak Rail Infrastructure**
- Amtrak Downeaster Station
- Amtrak Downeaster
- COAST Bus Routes**
- Route 1
- Route 12
- Route 13
- Route 14
- Route 33 (Saturday)
- Route 33 (Weekday)
- Route 34
- Wildcat Bus Routes**
- Route 3
- Route 4
- Roads**
- State
- Local
- Private
- Minority Population**
- < 5%
- 5% - 10%
- 10% - 15%
- 15% - 20%

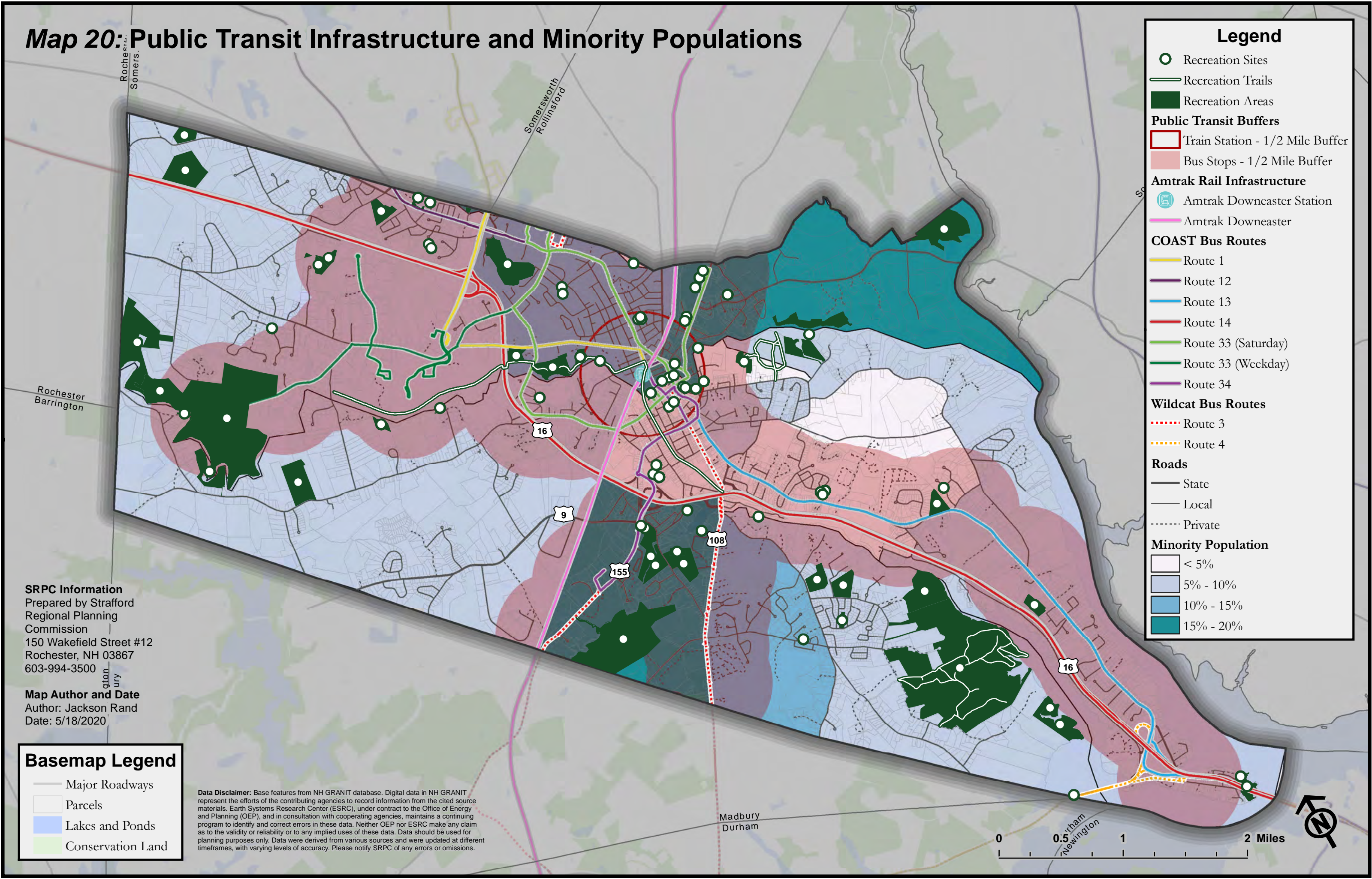

**SRPC Information**  
 Prepared by Strafford  
 Regional Planning  
 Commission  
 150 Wakefield Street #12  
 Rochester, NH 03867  
 603-994-3500

**Map Author and Date**  
 Author: Jackson Rand  
 Date: 5/18/2020

### Basemap Legend

- Major Roadways
- Parcels
- Lakes and Ponds
- Conservation Land

**Data Disclaimer:** Base features from NH GRANIT database. Digital data in NH GRANIT represent the efforts of the contributing agencies to record information from the cited source materials. Earth Systems Research Center (ESRC), under contract to the Office of Energy and Planning (OEP), and in consultation with cooperating agencies, maintains a continuing program to identify and correct errors in these data. Neither OEP nor ESRC make any claim as to the validity or reliability or to any implied uses of these data. Data should be used for planning purposes only. Data were derived from various sources and were updated at different timeframes, with varying levels of accuracy. Please notify SRPC of any errors or omissions.



Rochester  
Somers

Somersworth  
Rollinsford

Rochester  
Barrington

16

9

155

108

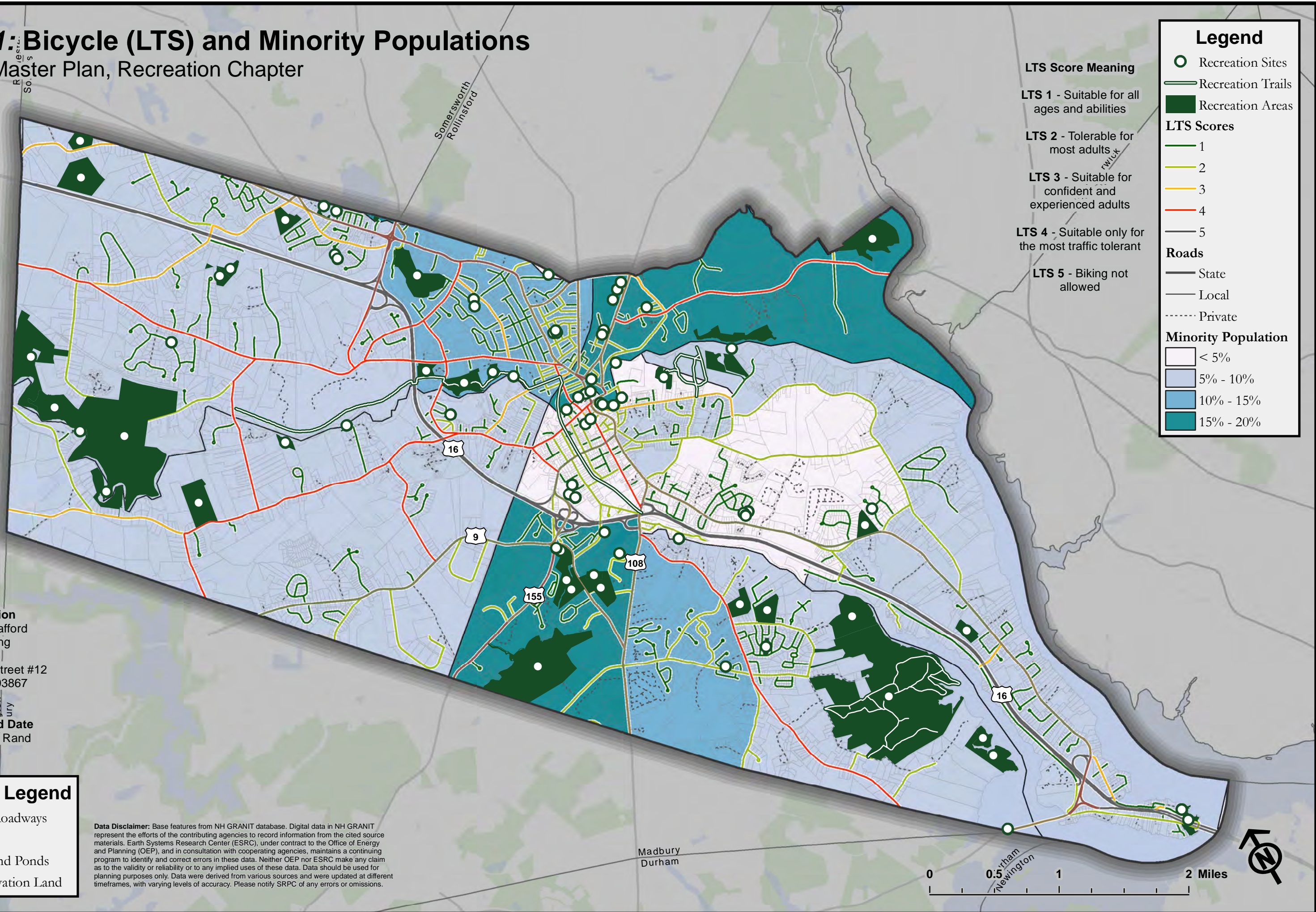
16

Madbury  
Durham

Newington

# Map 21: Bicycle (LTS) and Minority Populations

Dover Master Plan, Recreation Chapter



### Legend

- Recreation Sites
- Recreation Trails
- Recreation Areas

#### LTS Scores

- 1 (Green)
- 2 (Yellow-Green)
- 3 (Yellow)
- 4 (Orange)
- 5 (Red)

#### Roads

- State
- Local
- Private

#### Minority Population

- < 5% (White)
- 5% - 10% (Light Blue)
- 10% - 15% (Medium Blue)
- 15% - 20% (Dark Blue)

**LTS Score Meaning**

**LTS 1** - Suitable for all ages and abilities

**LTS 2** - Tolerable for most adults

**LTS 3** - Suitable for confident and experienced adults

**LTS 4** - Suitable only for the most traffic tolerant

**LTS 5** - Biking not allowed


**SRPC Information**  
 Prepared by Strafford  
 Regional Planning  
 Commission  
 150 Wakefield Street #12  
 Rochester, NH 03867  
 603-994-3500

**Map Author and Date**  
 Author: Jackson Rand  
 Date: 5/5/2020

### Basemap Legend

- Major Roadways
- Parcels
- Lakes and Ponds
- Conservation Land

**Data Disclaimer:** Base features from NH GRANIT database. Digital data in NH GRANIT represent the efforts of the contributing agencies to record information from the cited source materials. Earth Systems Research Center (ESRC), under contract to the Office of Energy and Planning (OEP), and in consultation with cooperating agencies, maintains a continuing program to identify and correct errors in these data. Neither OEP nor ESRC make any claim as to the validity or reliability or to any implied uses of these data. Data should be used for planning purposes only. Data were derived from various sources and were updated at different timeframes, with varying levels of accuracy. Please notify SRPC of any errors or omissions.



# Map 22: Pedestrian Infrastructure and Population Density

Dover Master Plan, Recreation Chapter

### Legend

- Recreation Sites
- Recreation Trails
- Recreation Areas
- Sidewalks

#### Roads

- State
- Local
- Private

#### People per Square Mile

- < 500
- 500 - 1,000
- 1,000 - 2,000
- 2,000 - 4,000
- > 4,000

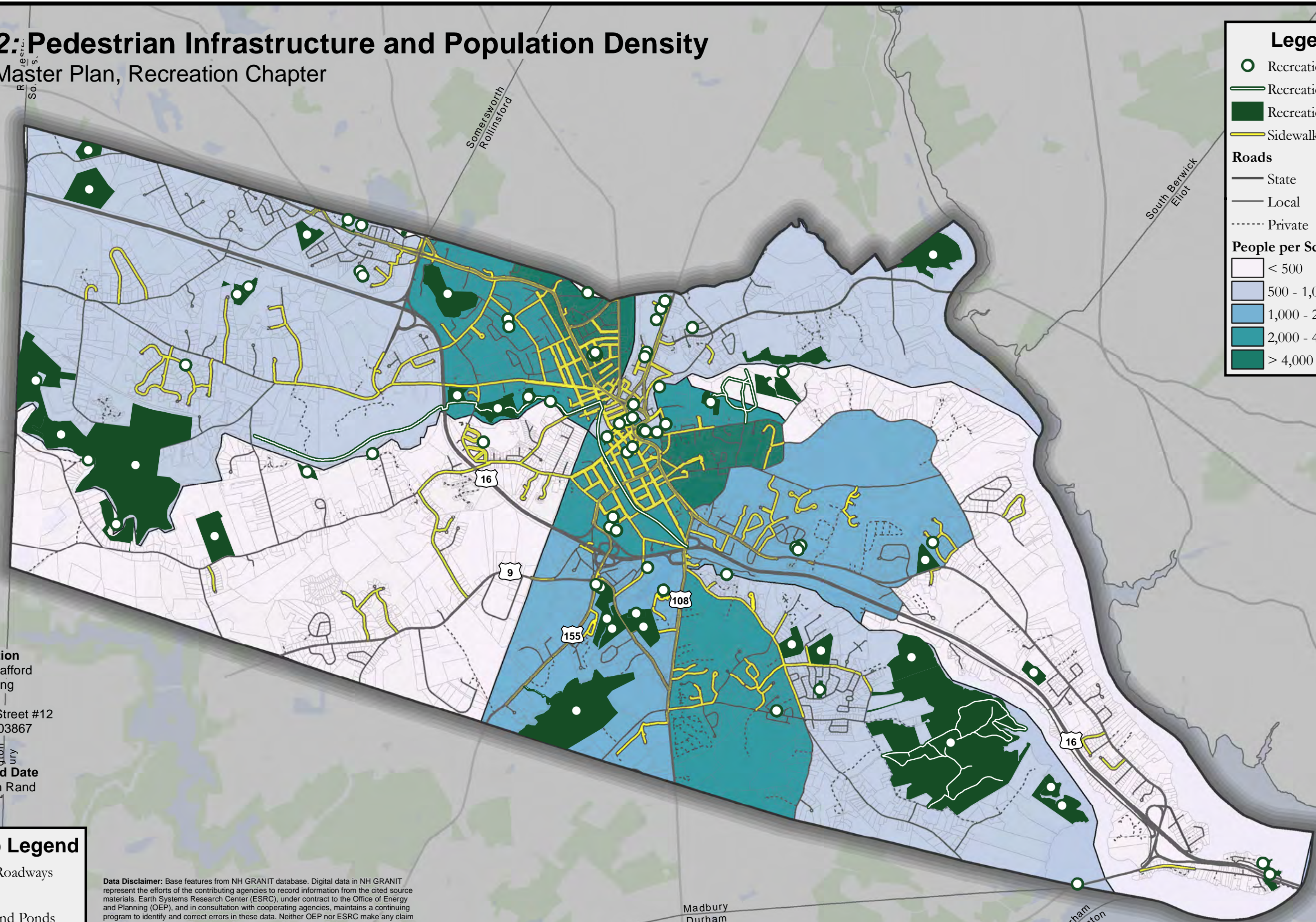

**SRPC Information**  
 Prepared by Strafford  
 Regional Planning  
 Commission  
 150 Wakefield Street #12  
 Rochester, NH 03867  
 603-994-3500

**Map Author and Date**  
 Author: Jackson Rand  
 Date: 5/5/2020

### Basemap Legend

- Major Roadways
- Parcels
- Lakes and Ponds
- Conservation Land

**Data Disclaimer:** Base features from NH GRANIT database. Digital data in NH GRANIT represent the efforts of the contributing agencies to record information from the cited source materials. Earth Systems Research Center (ESRC), under contract to the Office of Energy and Planning (OEP), and in consultation with cooperating agencies, maintains a continuing program to identify and correct errors in these data. Neither OEP nor ESRC make any claim as to the validity or reliability or to any implied uses of these data. Data should be used for planning purposes only. Data were derived from various sources and were updated at different timeframes, with varying levels of accuracy. Please notify SRPC of any errors or omissions.



# Map 23: Pedestrian Infrastructure and Population Age 10-17 Years Old

Dover Master Plan, Recreation Chapter

### Legend

- Recreation Sites
- Recreation Trails
- Recreation Areas
- Sidewalks

### Roads

- State
- Local
- Private

### % of Population 10-17

- < 5%
- 5% - 10%
- 10% - 15%
- > 15%

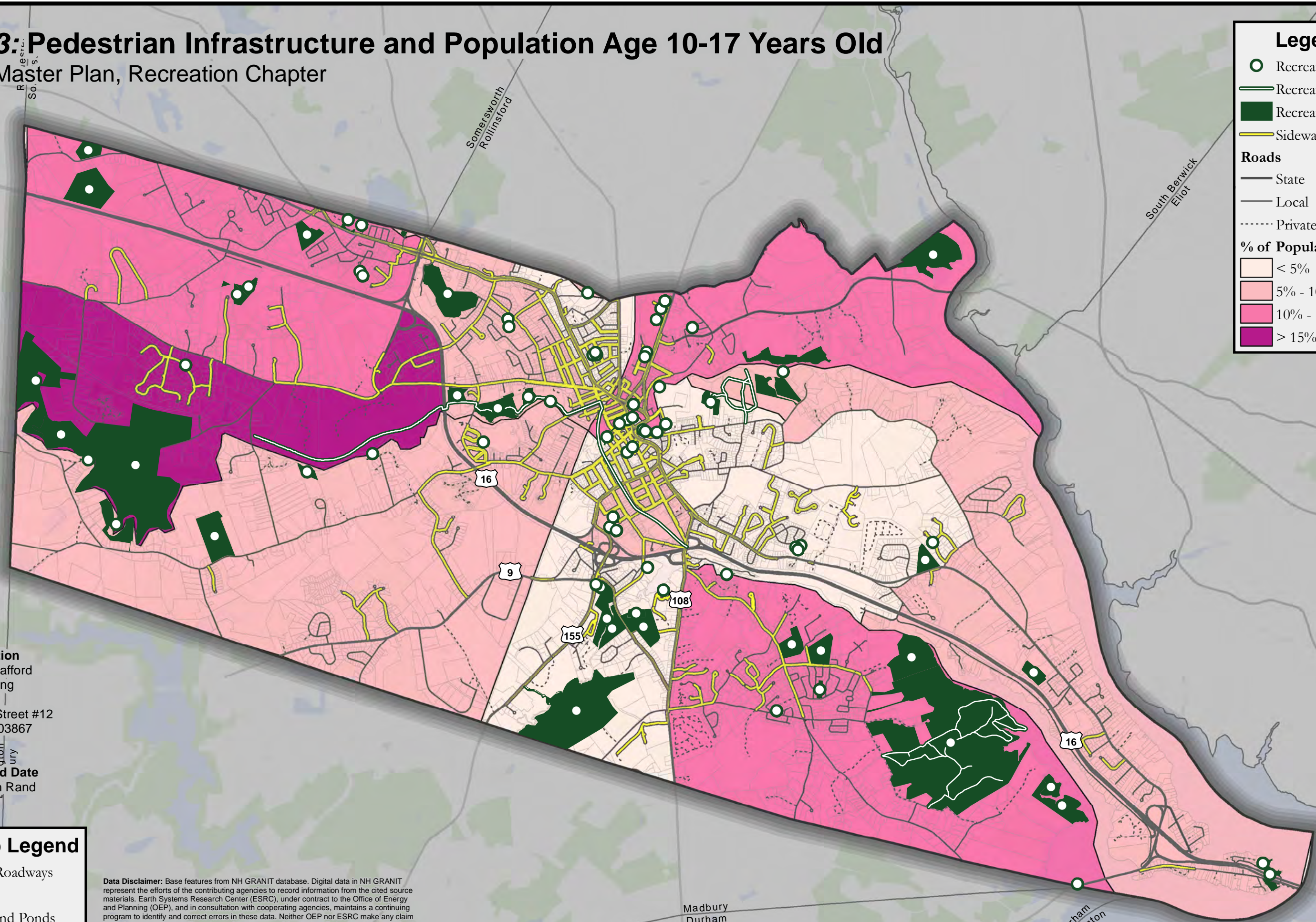

**SRPC Information**  
 Prepared by Strafford  
 Regional Planning  
 Commission  
 150 Wakefield Street #12  
 Rochester, NH 03867  
 603-994-3500

**Map Author and Date**  
 Author: Jackson Rand  
 Date: 5/5/2020

### Basemap Legend

- Major Roadways
- Parcels
- Lakes and Ponds
- Conservation Land

**Data Disclaimer:** Base features from NH GRANIT database. Digital data in NH GRANIT represent the efforts of the contributing agencies to record information from the cited source materials. Earth Systems Research Center (ESRC), under contract to the Office of Energy and Planning (OEP), and in consultation with cooperating agencies, maintains a continuing program to identify and correct errors in these data. Neither OEP nor ESRC make any claim as to the validity or reliability or to any implied uses of these data. Data should be used for planning purposes only. Data were derived from various sources and were updated at different timeframes, with varying levels of accuracy. Please notify SRPC of any errors or omissions.





# Map 24: Bicycle (LTS) and Population Age 10-17 Years Old

Dover Master Plan, Recreation Chapter

### Legend

- Recreation Sites
- Recreation Trails
- Recreation Areas

#### LTS Scores

- 1
- 2
- 3
- 4
- 5

#### Roads

- State
- Local
- ⋯ Private

#### % of Population 10-17

- < 5%
- 5% - 10%
- 10% - 15%
- > 15%

**LTS Score Meaning**

**LTS 1** - Suitable for all ages and abilities

**LTS 2** - Tolerable for most adults

**LTS 3** - Suitable for confident and experienced adults

**LTS 4** - Suitable only for the most traffic tolerant

**LTS 5** - Biking not allowed

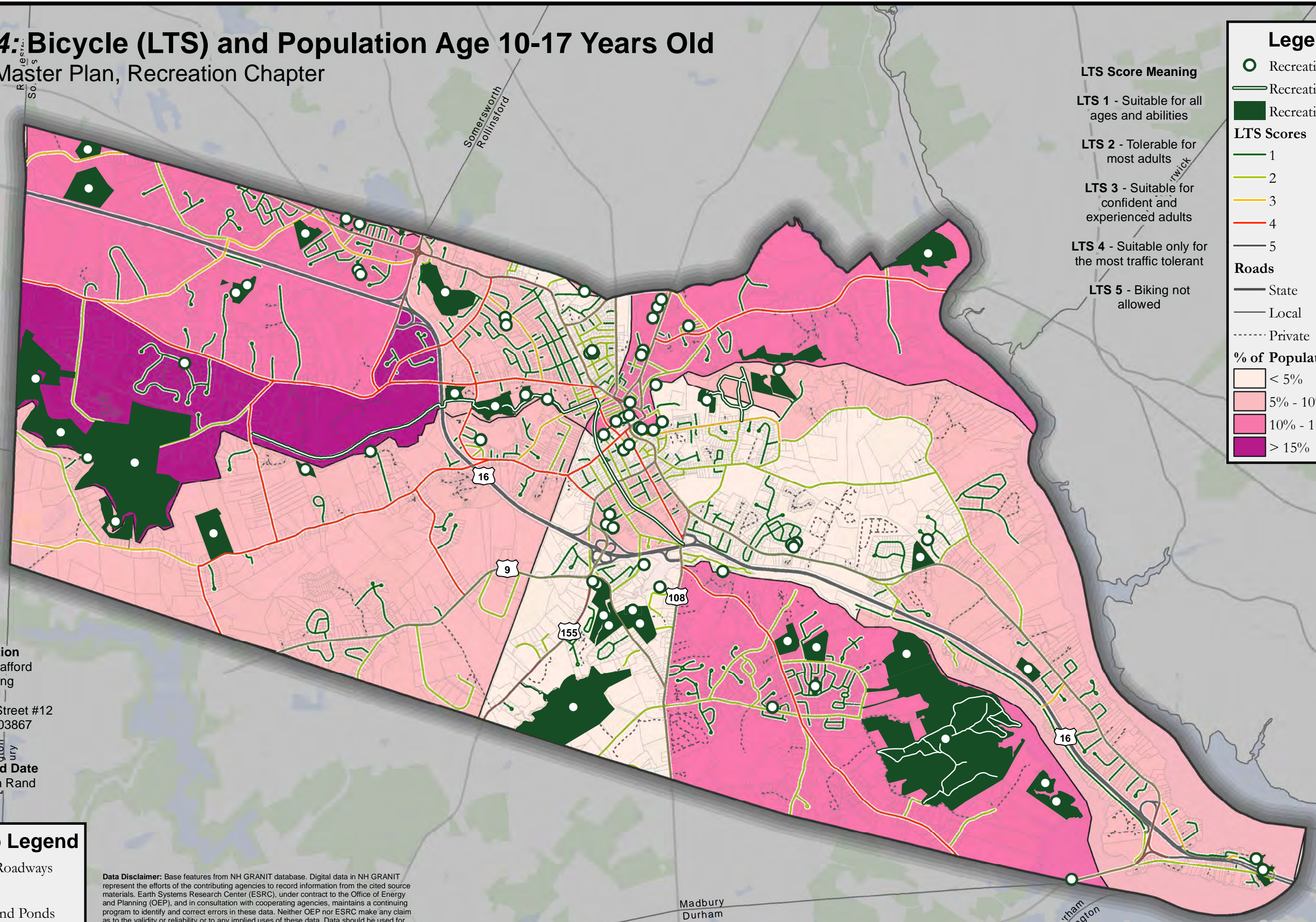

**SRPC Information**  
 Prepared by Strafford Regional Planning Commission  
 150 Wakefield Street #12  
 Rochester, NH 03867  
 603-994-3500

**Map Author and Date**  
 Author: Jackson Rand  
 Date: 5/5/2020

### Basemap Legend

- Major Roadways
- ▭ Parcels
- ▭ Lakes and Ponds
- ▭ Conservation Land

**Data Disclaimer:** Base features from NH GRANIT database. Digital data in NH GRANIT represent the efforts of the contributing agencies to record information from the cited source materials. Earth Systems Research Center (ESRC), under contract to the Office of Energy and Planning (OEP), and in consultation with cooperating agencies, maintains a continuing program to identify and correct errors in these data. Neither OEP nor ESRC make any claim as to the validity or reliability or to any implied uses of these data. Data should be used for planning purposes only. Data were derived from various sources and were updated at different timeframes, with varying levels of accuracy. Please notify SRPC of any errors or omissions.



# Map 25: Pedestrian Infrastructure and Population Age 65-80 Years Old

Dover Master Plan, Recreation Chapter

### Legend

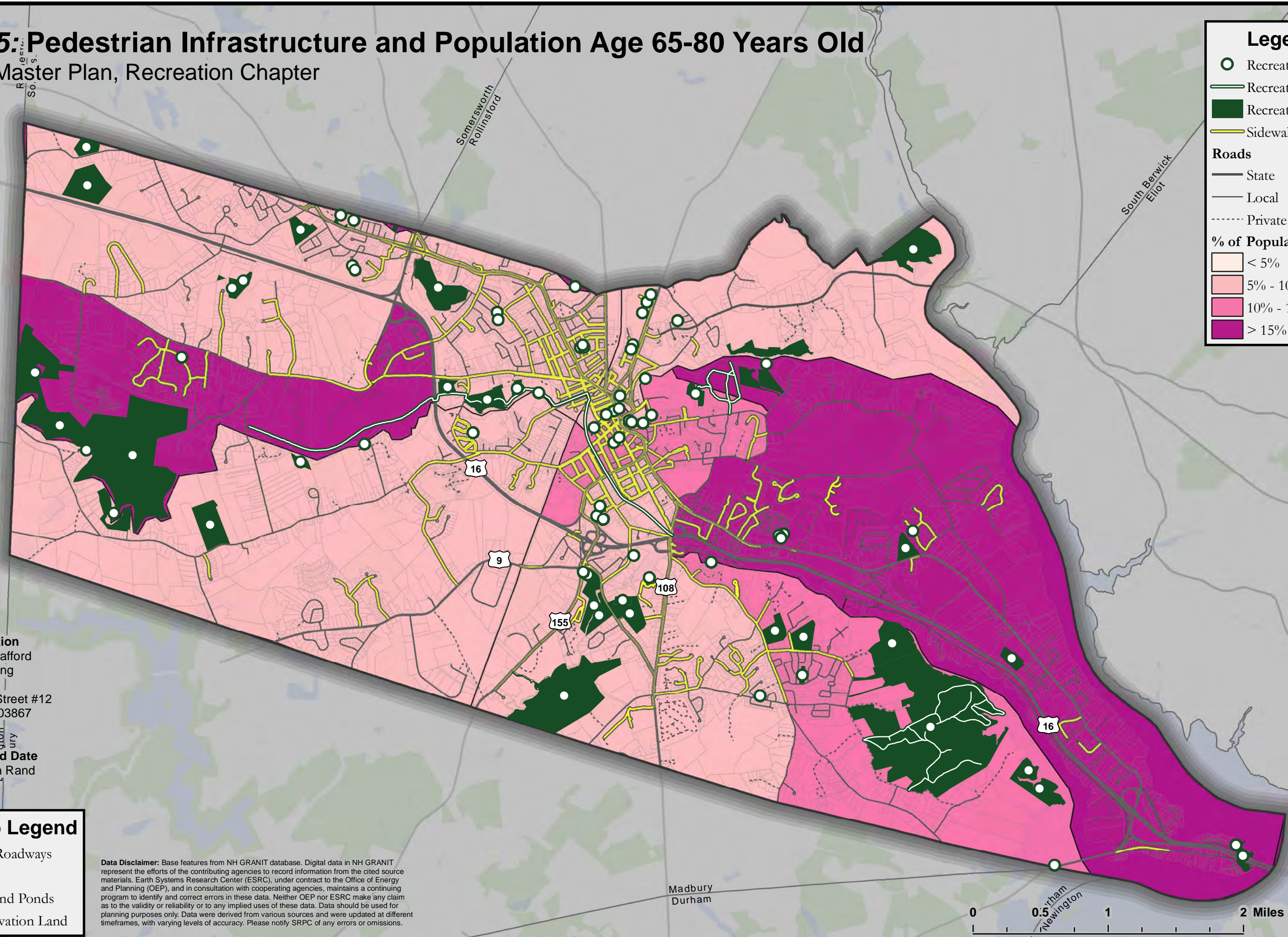
- Recreation Sites
- Recreation Trails
- Recreation Areas
- Sidewalks

### Roads

- State
- Local
- Private

### % of Population 65-80

- < 5%
- 5% - 10%
- 10% - 15%
- > 15%




**SRPC Information**  
 Prepared by Strafford  
 Regional Planning  
 Commission  
 150 Wakefield Street #12  
 Rochester, NH 03867  
 603-994-3500

**Map Author and Date**  
 Author: Jackson Rand  
 Date: 5/5/2020

### Basemap Legend

- Major Roadways
- Parcels
- Lakes and Ponds
- Conservation Land

**Data Disclaimer:** Base features from NH GRANIT database. Digital data in NH GRANIT represent the efforts of the contributing agencies to record information from the cited source materials. Earth Systems Research Center (ESRC), under contract to the Office of Energy and Planning (OEP), and in consultation with cooperating agencies, maintains a continuing program to identify and correct errors in these data. Neither OEP nor ESRC make any claim as to the validity or reliability or to any implied uses of these data. Data should be used for planning purposes only. Data were derived from various sources and were updated at different timeframes, with varying levels of accuracy. Please notify SRPC of any errors or omissions.



# Map 26: Pedestrian Infrastructure and Median Household Income

Dover Master Plan, Recreation Chapter

### Legend

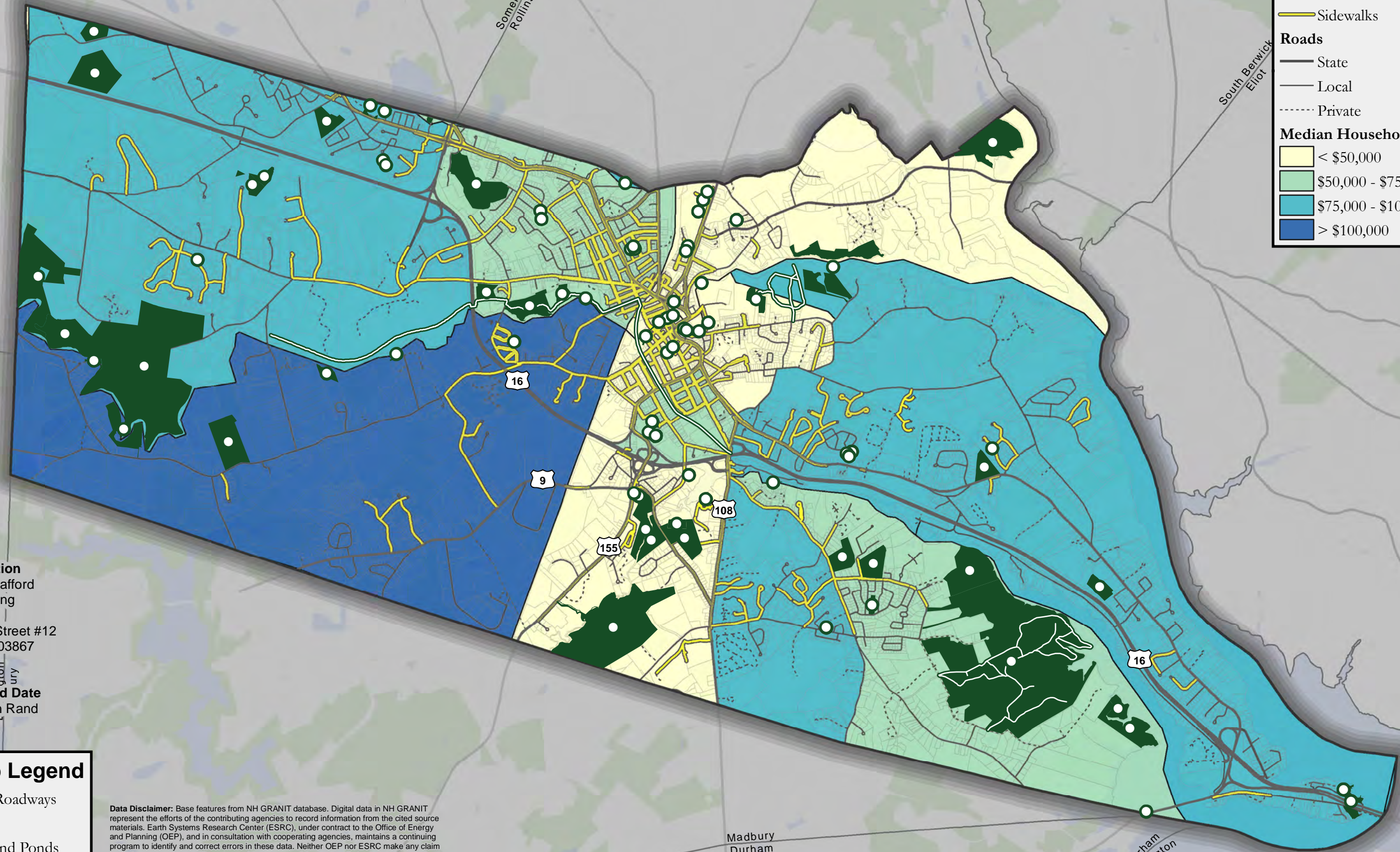
- Recreation Sites
- Recreation Trails
- Recreation Areas
- Sidewalks

#### Roads

- State
- Local
- Private

#### Median Household Income

- < \$50,000
- \$50,000 - \$75,000
- \$75,000 - \$100,000
- > \$100,000




**SRPC Information**  
 Prepared by Strafford  
 Regional Planning  
 Commission  
 150 Wakefield Street #12  
 Rochester, NH 03867  
 603-994-3500

**Map Author and Date**  
 Author: Jackson Rand  
 Date: 5/5/2020

### Basemap Legend
























- Major Roadways
- Parcels
- Lakes and Ponds
- Conservation Land

**Data Disclaimer:** Base features from NH GRANIT database. Digital data in NH GRANIT represent the efforts of the contributing agencies to record information from the cited source materials. Earth Systems Research Center (ESRC), under contract to the Office of Energy and Planning (OEP), and in consultation with cooperating agencies, maintains a continuing program to identify and correct errors in these data. Neither OEP nor ESRC make any claim as to the validity or reliability or to any implied uses of these data. Data should be used for planning purposes only. Data were derived from various sources and were updated at different timeframes, with varying levels of accuracy. Please notify SRPC of any errors or omissions.







# Map 27: Public Transit Infrastructure and Median Household Income

## Legend

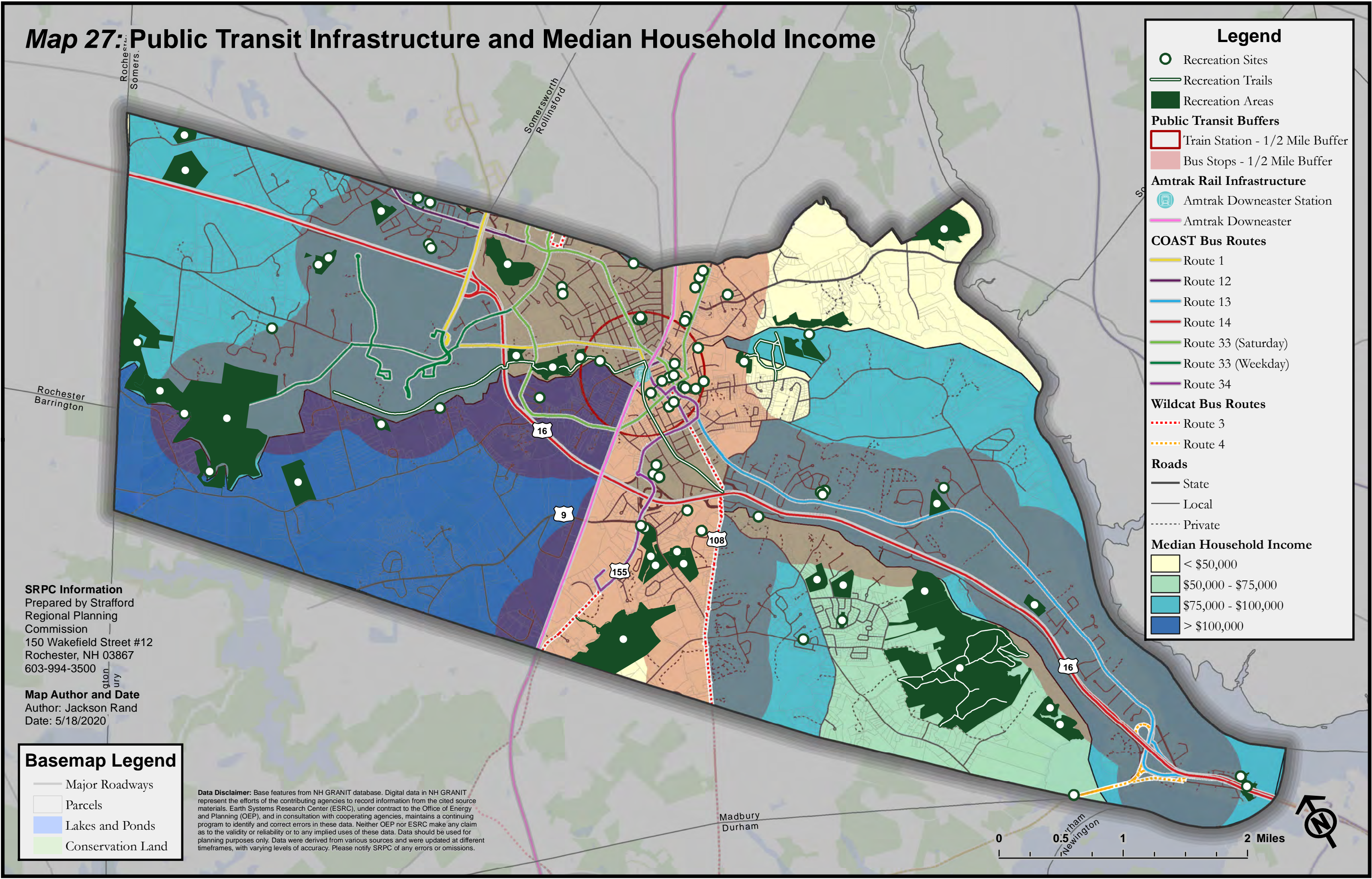

-  Recreation Sites
-  Recreation Trails
-  Recreation Areas
- Public Transit Buffers**
-  Train Station - 1/2 Mile Buffer
-  Bus Stops - 1/2 Mile Buffer
- Amtrak Rail Infrastructure**
-  Amtrak Downeaster Station
-  Amtrak Downeaster
- COAST Bus Routes**
-  Route 1
-  Route 12
-  Route 13
-  Route 14
-  Route 33 (Saturday)
-  Route 33 (Weekday)
-  Route 34
- Wildcat Bus Routes**
-  Route 3
-  Route 4
- Roads**
-  State
-  Local
-  Private
- Median Household Income**
-  < \$50,000
-  \$50,000 - \$75,000
-  \$75,000 - \$100,000
-  > \$100,000

**SRPC Information**  
 Prepared by Strafford  
 Regional Planning  
 Commission  
 150 Wakefield Street #12  
 Rochester, NH 03867  
 603-994-3500

**Map Author and Date**  
 Author: Jackson Rand  
 Date: 5/18/2020

- ### Basemap Legend
-  Major Roadways
  -  Parcels
  -  Lakes and Ponds
  -  Conservation Land

**Data Disclaimer:** Base features from NH GRANIT database. Digital data in NH GRANIT represent the efforts of the contributing agencies to record information from the cited source materials. Earth Systems Research Center (ESRC), under contract to the Office of Energy and Planning (OEP), and in consultation with cooperating agencies, maintains a continuing program to identify and correct errors in these data. Neither OEP nor ESRC make any claim as to the validity or reliability or to any implied uses of these data. Data should be used for planning purposes only. Data were derived from various sources and were updated at different timeframes, with varying levels of accuracy. Please notify SRPC of any errors or omissions.



# Map 28: Suitable Recreation Sites for Age Under 5 Years Old

Dover Master Plan, Recreation Chapter

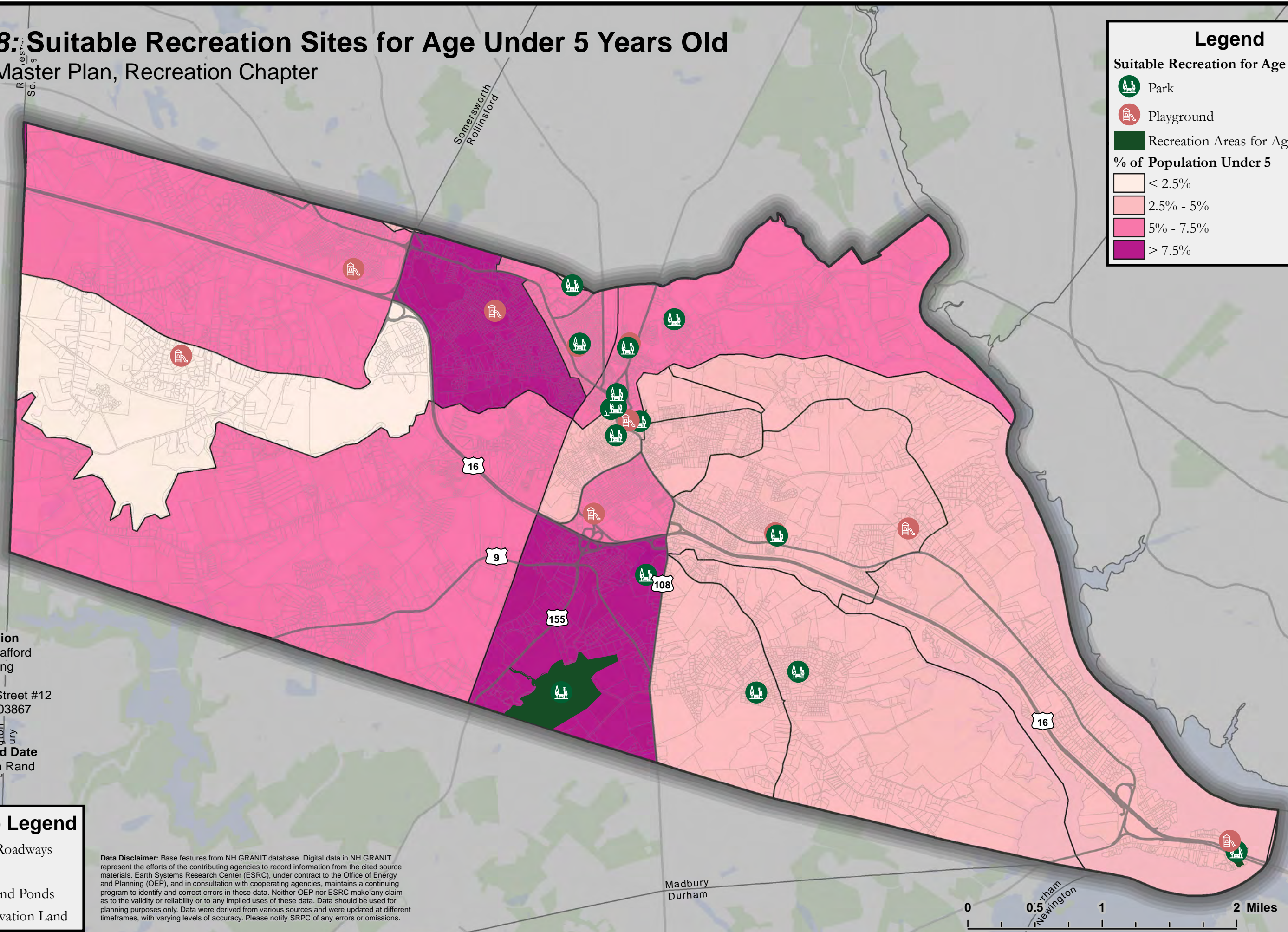
### Legend

**Suitable Recreation for Age Under 5**

- Park
- Playground
- Recreation Areas for Age Under 5

**% of Population Under 5**

- < 2.5%
- 2.5% - 5%
- 5% - 7.5%
- > 7.5%




**SRPC Information**  
 Prepared by Strafford  
 Regional Planning  
 Commission  
 150 Wakefield Street #12  
 Rochester, NH 03867  
 603-994-3500

**Map Author and Date**  
 Author: Jackson Rand  
 Date: 5/5/2020

### Basemap Legend

- Major Roadways
- Parcels
- Lakes and Ponds
- Conservation Land

**Data Disclaimer:** Base features from NH GRANIT database. Digital data in NH GRANIT represent the efforts of the contributing agencies to record information from the cited source materials. Earth Systems Research Center (ESRC), under contract to the Office of Energy and Planning (OEP), and in consultation with cooperating agencies, maintains a continuing program to identify and correct errors in these data. Neither OEP nor ESRC make any claim as to the validity or reliability or to any implied uses of these data. Data should be used for planning purposes only. Data were derived from various sources and were updated at different timeframes, with varying levels of accuracy. Please notify SRPC of any errors or omissions.





# Map 29: Suitable Recreation Sites for Age Under 10 Years Old

Dover Master Plan, Recreation Chapter


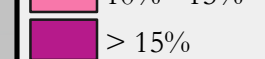
## Legend

### Suitable Recreation for Age Under 10

-  Community Garden
-  Open Space/Trails
-  Park
-  Playground
-  Pool
-  Public Gym
-  Riverwalk

-  Recreation Trails for Age Under 10
-  Recreation Areas for Age Under 10

### % of Population Under 10

-  < 5%
-  5% - 10%
-  10% - 15%
-  > 15%



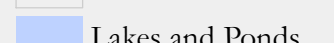
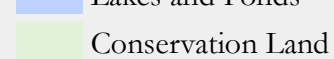
### SRPC Information

Prepared by Strafford  
Regional Planning  
Commission  
150 Wakefield Street #12  
Rochester, NH 03867  
603-994-3500

### Map Author and Date

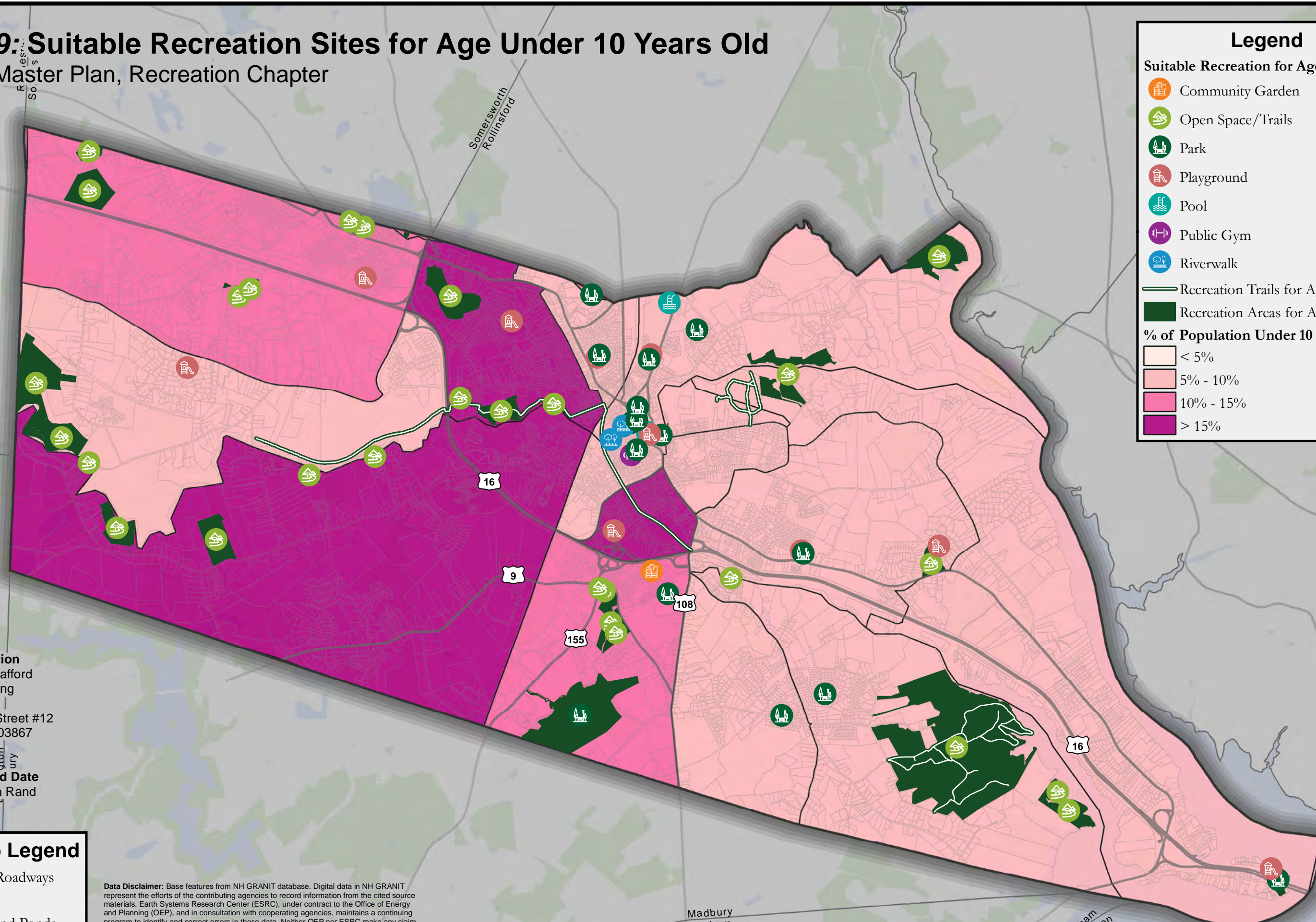
Author: Jackson Rand  
Date: 5/5/2020

### Basemap Legend

-  Major Roadways
-  Parcels
-  Lakes and Ponds
-  Conservation Land

**Data Disclaimer:** Base features from NH GRANIT database. Digital data in NH GRANIT represent the efforts of the contributing agencies to record information from the cited source materials. Earth Systems Research Center (ESRC), under contract to the Office of Energy and Planning (OEP), and in consultation with cooperating agencies, maintains a continuing program to identify and correct errors in these data. Neither OEP nor ESRC make any claim as to the validity or reliability or to any implied uses of these data. Data should be used for planning purposes only. Data were derived from various sources and were updated at different timeframes, with varying levels of accuracy. Please notify SRPC of any errors or omissions.

0 0.5 1 2 Miles



Rochester  
Barrington

Somersworth  
Rollinsford

16

9

155

108

16

Madbury  
Durham

Newham  
Newington

# Map 30: Suitable Recreation Sites for Age 10-17 Years Old

Dover Master Plan, Recreation Chapter

## Legend

### Suitable Recreation for Age 10-17

- Baseball Field
- Basketball Court
- Community Garden
- Fishing
- Multi-Purpose Field
- Open Space/Trails
- Park
- Playground
- Pool
- Public Gym
- Riverwalk
- Skatepark
- Skating Rink
- Track

- Recreation Trails for Age 10-17
- Recreation Areas for Age 10-17

### % of Population 10-17

- < 5%
- 5% - 10%
- 10% - 15%
- > 15%

### SRPC Information

Prepared by Strafford  
Regional Planning  
Commission  
150 Wakefield Street #12  
Rochester, NH 03867  
603-994-3500

### Map Author and Date

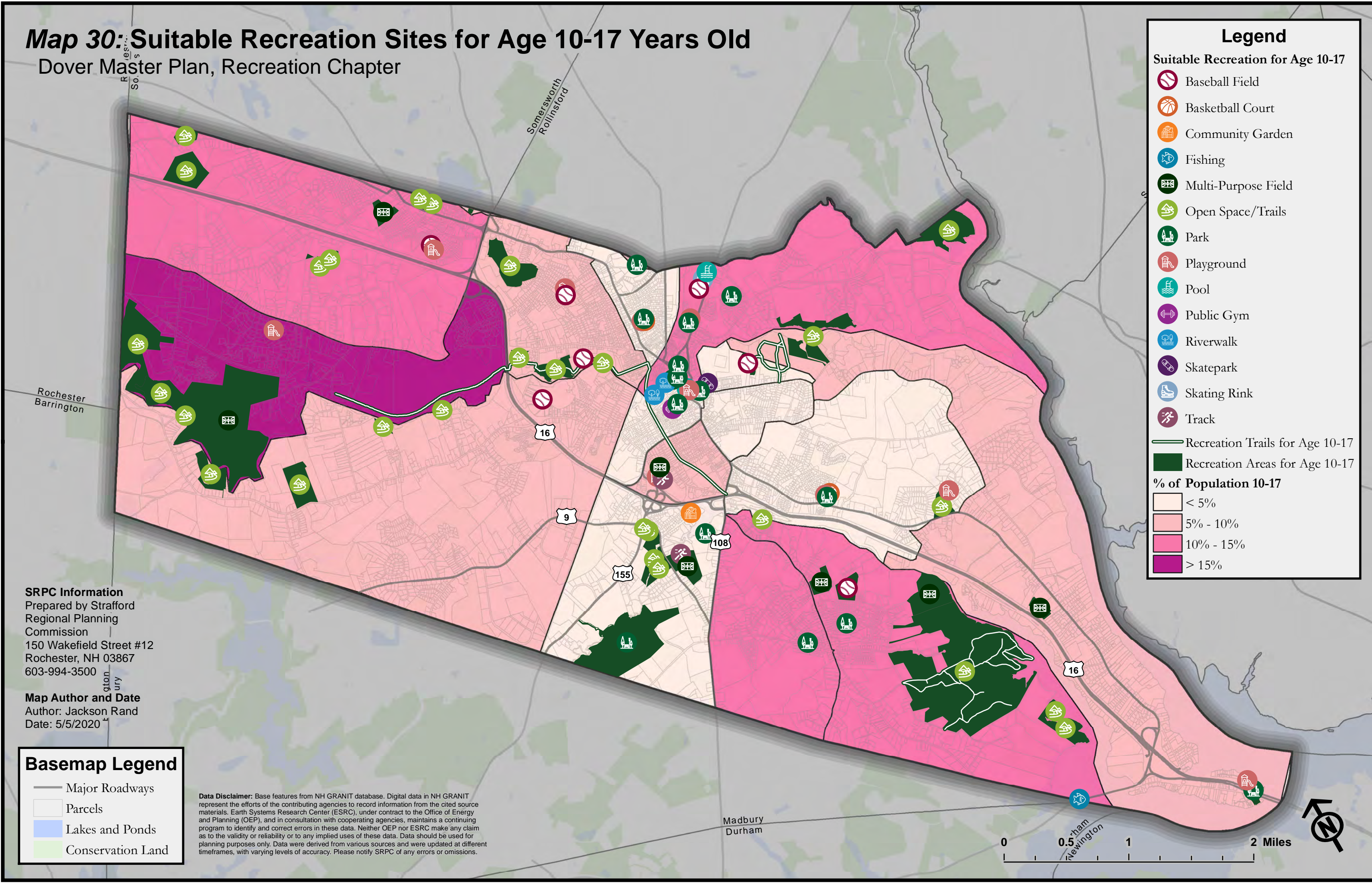
Author: Jackson Rand  
Date: 5/5/2020

### Basemap Legend

- Major Roadways
- Parcels
- Lakes and Ponds
- Conservation Land

**Data Disclaimer:** Base features from NH GRANIT database. Digital data in NH GRANIT represent the efforts of the contributing agencies to record information from the cited source materials. Earth Systems Research Center (ESRC), under contract to the Office of Energy and Planning (OEP), and in consultation with cooperating agencies, maintains a continuing program to identify and correct errors in these data. Neither OEP nor ESRC make any claim as to the validity or reliability or to any implied uses of these data. Data should be used for planning purposes only. Data were derived from various sources and were updated at different timeframes, with varying levels of accuracy. Please notify SRPC of any errors or omissions.

0 0.5 1 2 Miles



# Map 31: Suitable Recreation Sites for Age 18-34 Years Old

Dover Master Plan, Recreation Chapter

## Legend

Suitable Recreation for Age 18-34

- Baseball Field
- Basketball Court
- Boating Access
- Community Garden
- Fishing
- Multi-Purpose Field
- Open Space/Trails
- Park
- Pool
- Public Gym
- Riverwalk
- Skatepark
- Skating Rink
- Track

Recreation Trails for Age 18-34

Recreation Areas for Age 18-34

% of Population 18-34

- < 20%
- 20% - 30%
- 30% - 40%
- 40% - 50%
- > 50%

### SRPC Information

Prepared by Strafford  
Regional Planning  
Commission  
150 Wakefield Street #12  
Rochester, NH 03867  
603-994-3500

### Map Author and Date

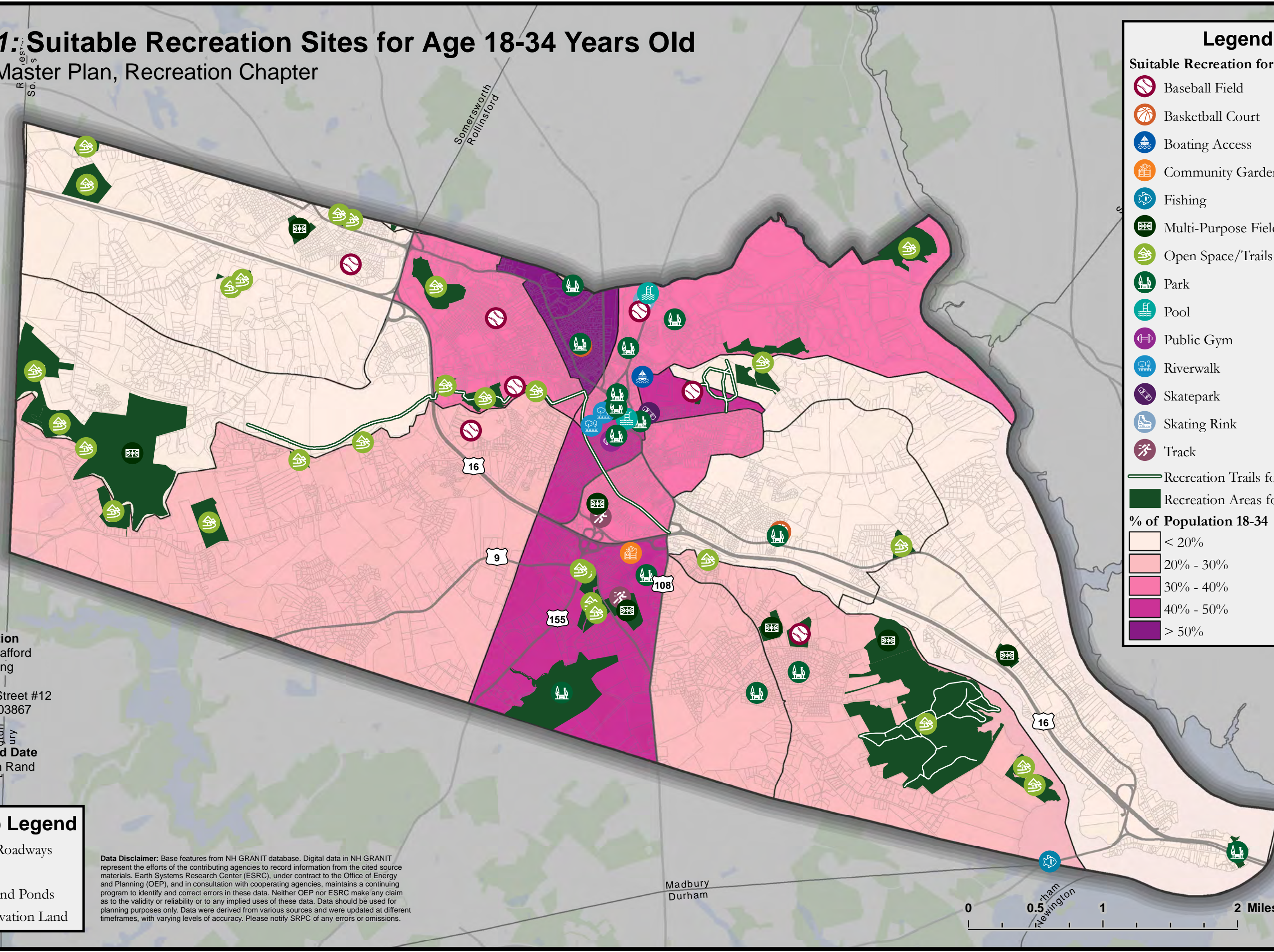
Author: Jackson Rand  
Date: 5/5/2020

### Basemap Legend

- Major Roadways
- Parcels
- Lakes and Ponds
- Conservation Land

**Data Disclaimer:** Base features from NH GRANIT database. Digital data in NH GRANIT represent the efforts of the contributing agencies to record information from the cited source materials. Earth Systems Research Center (ESRC), under contract to the Office of Energy and Planning (OEP), and in consultation with cooperating agencies, maintains a continuing program to identify and correct errors in these data. Neither OEP nor ESRC make any claim as to the validity or reliability or to any implied uses of these data. Data should be used for planning purposes only. Data were derived from various sources and were updated at different timeframes, with varying levels of accuracy. Please notify SRPC of any errors or omissions.

0 0.5 1 2 Miles





# Map 32: Suitable Recreation Sites for Age 35-49 Years Old

Dover Master Plan, Recreation Chapter

## Legend

Suitable Recreation for Age 35-49

- Baseball Field
- Basketball Court
- Boating Access
- Community Garden
- Fishing
- Multi-Purpose Field
- Open Space/Trails
- Park
- Pool
- Public Gym
- Riverwalk
- Skating Rink
- Track

Recreation Trails for Age 35-49

Recreation Areas for Age 35-49

% of Population 35-49

- < 15%
- 15% - 20%
- 20% - 25%
- > 25%

### SRPC Information

Prepared by Strafford  
Regional Planning  
Commission  
150 Wakefield Street #12  
Rochester, NH 03867  
603-994-3500

### Map Author and Date

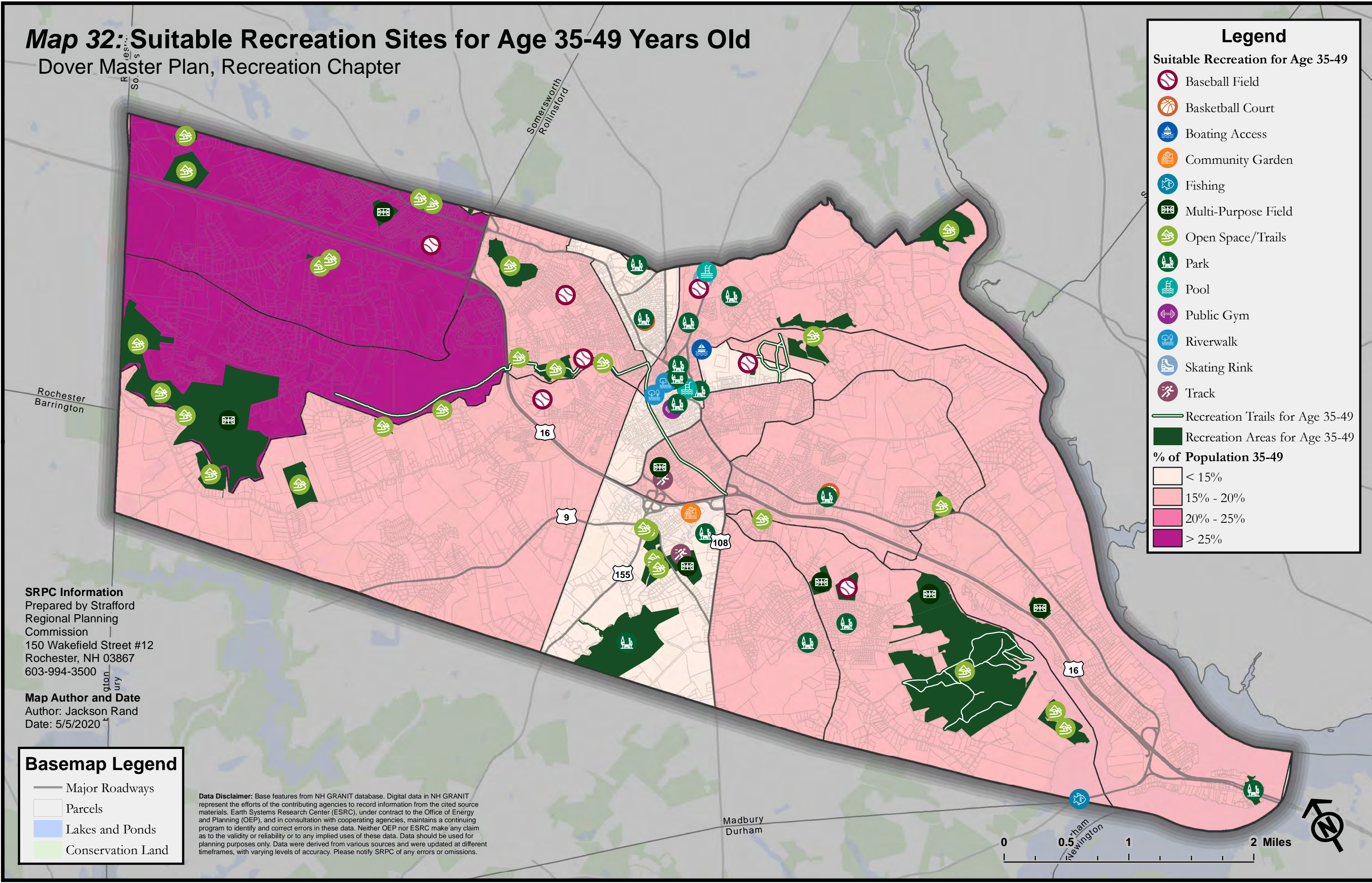
Author: Jackson Rand  
Date: 5/5/2020

### Basemap Legend

- Major Roadways
- Parcels
- Lakes and Ponds
- Conservation Land

**Data Disclaimer:** Base features from NH GRANIT database. Digital data in NH GRANIT represent the efforts of the contributing agencies to record information from the cited source materials. Earth Systems Research Center (ESRC), under contract to the Office of Energy and Planning (OEP), and in consultation with cooperating agencies, maintains a continuing program to identify and correct errors in these data. Neither OEP nor ESRC make any claim as to the validity or reliability or to any implied uses of these data. Data should be used for planning purposes only. Data were derived from various sources and were updated at different timeframes, with varying levels of accuracy. Please notify SRPC of any errors or omissions.

0 0.5 1 2 Miles










# Map 33: Suitable Recreation Sites for Age 50-64 Years Old

Dover Master Plan, Recreation Chapter

## Legend




Suitable Recreation for Age 50-64

-  Boating Access
-  Community Garden
-  Open Space/Trails
-  Park
-  Pool
-  Public Gym
-  Riverwalk

 Recreation Trails for Age 50-64

 Recreation Areas for Age 50-64

% of Population 50-64

-  < 20%
-  20% - 30%
-  > 30%





## SRPC Information

Prepared by Strafford  
Regional Planning  
Commission  
150 Wakefield Street #12  
Rochester, NH 03867  
603-994-3500

## Map Author and Date

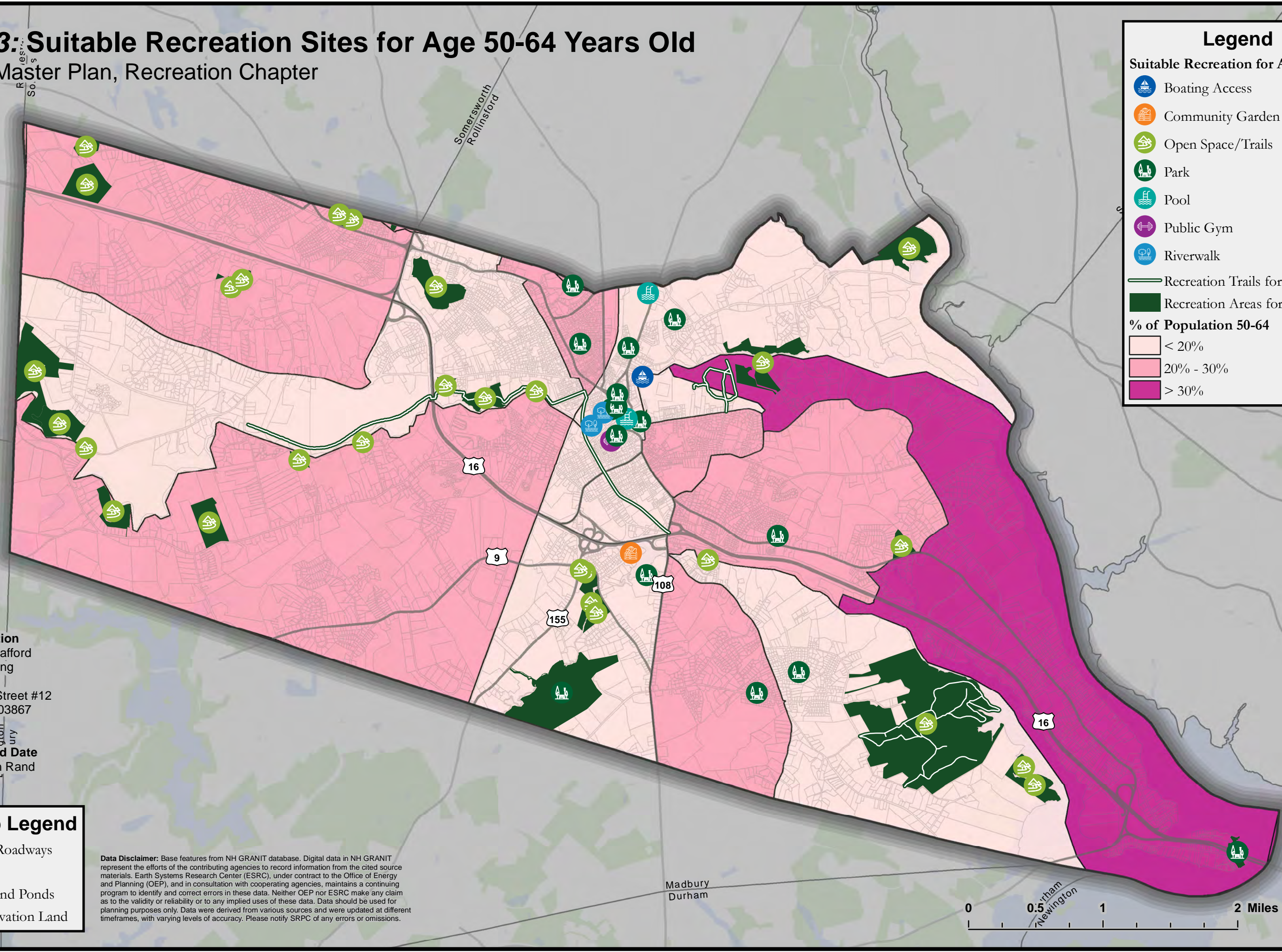
Author: Jackson Rand  
Date: 5/5/2020

## Basemap Legend

-  Major Roadways
-  Parcels
-  Lakes and Ponds
-  Conservation Land

**Data Disclaimer:** Base features from NH GRANIT database. Digital data in NH GRANIT represent the efforts of the contributing agencies to record information from the cited source materials. Earth Systems Research Center (ESRC), under contract to the Office of Energy and Planning (OEP), and in consultation with cooperating agencies, maintains a continuing program to identify and correct errors in these data. Neither OEP nor ESRC make any claim as to the validity or reliability or to any implied uses of these data. Data should be used for planning purposes only. Data were derived from various sources and were updated at different timeframes, with varying levels of accuracy. Please notify SRPC of any errors or omissions.

0 0.5 1 2 Miles









# Map 34: Suitable Recreation Sites for Age 65-80 Years Old

Dover Master Plan, Recreation Chapter

## Legend





### Suitable Recreation for Age 65-80

-  Community Garden
-  Open Space/Trails
-  Park
-  Pool
-  Public Gym
-  Riverwalk

 Recreation Trails for Age 65-80

 Recreation Areas for Age 65-80





### % of Population 65-80

-  < 5%
-  5% - 10%
-  10% - 15%
-  > 15%

**SRPC Information**  
 Prepared by Strafford  
 Regional Planning  
 Commission  
 150 Wakefield Street #12  
 Rochester, NH 03867  
 603-994-3500

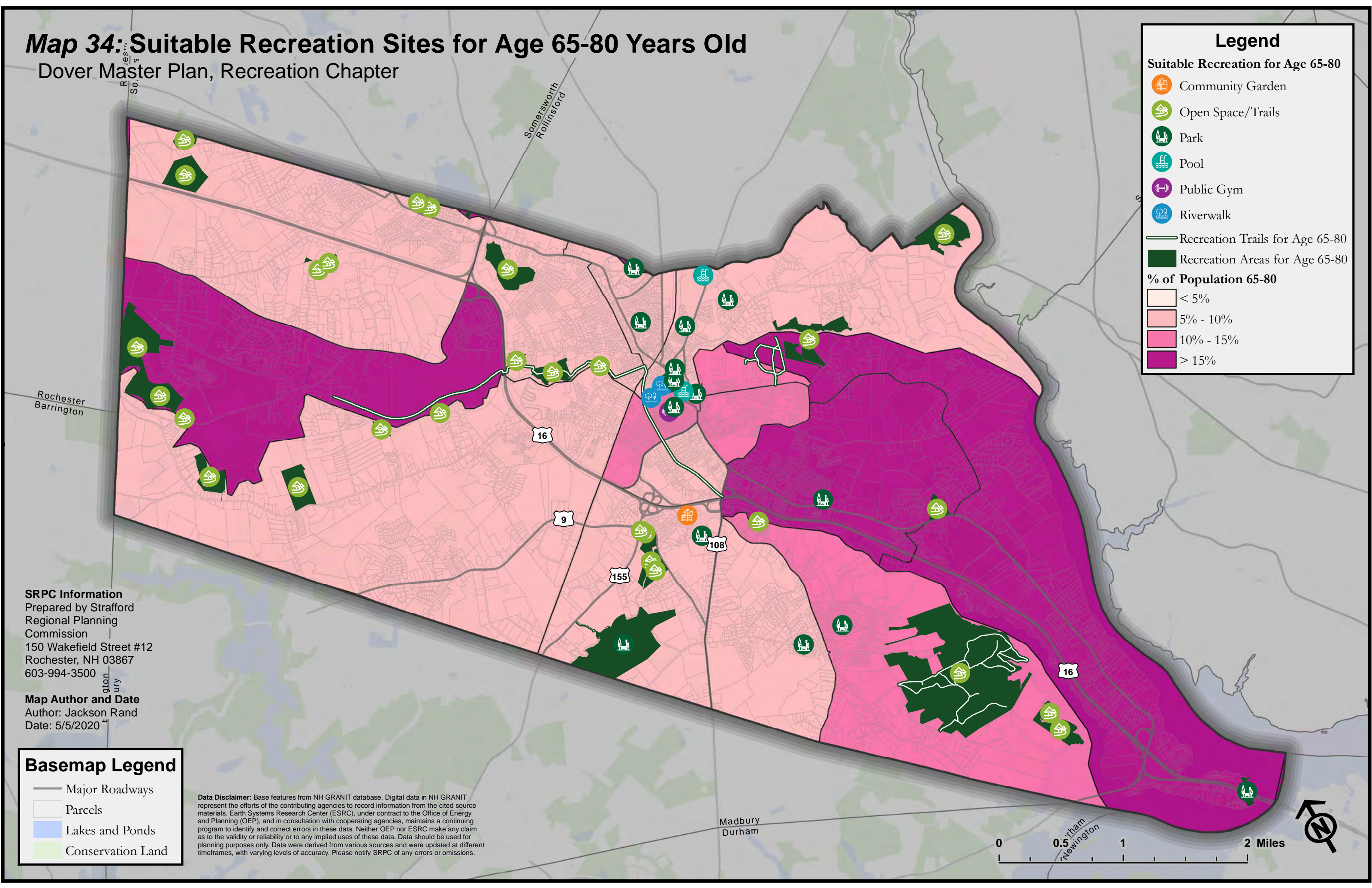
**Map Author and Date**  
 Author: Jackson Rand  
 Date: 5/5/2020

## Basemap Legend

-  Major Roadways
-  Parcels
-  Lakes and Ponds
-  Conservation Land

**Data Disclaimer:** Base features from NH GRANIT database. Digital data in NH GRANIT represent the efforts of the contributing agencies to record information from the cited source materials. Earth Systems Research Center (ESRC), under contract to the Office of Energy and Planning (OEP), and in consultation with cooperating agencies, maintains a continuing program to identify and correct errors in these data. Neither OEP nor ESRC make any claim as to the validity or reliability or to any implied uses of these data. Data should be used for planning purposes only. Data were derived from various sources and were updated at different timeframes, with varying levels of accuracy. Please notify SRPC of any errors or omissions.

0 0.5 1 2 Miles






# Map 35: Suitable Recreation Sites for Age Over 80 Years Old





Dover Master Plan, Recreation Chapter

### Legend

**Suitable Recreation for Age Over 80**

-  Park
-  Riverwalk
-  Recreation Areas for Age Over 80





**% of Population Over 80**

-  < 2.5%
-  2.5% - 5%
-  5% - 7.5%
-  > 7.5%

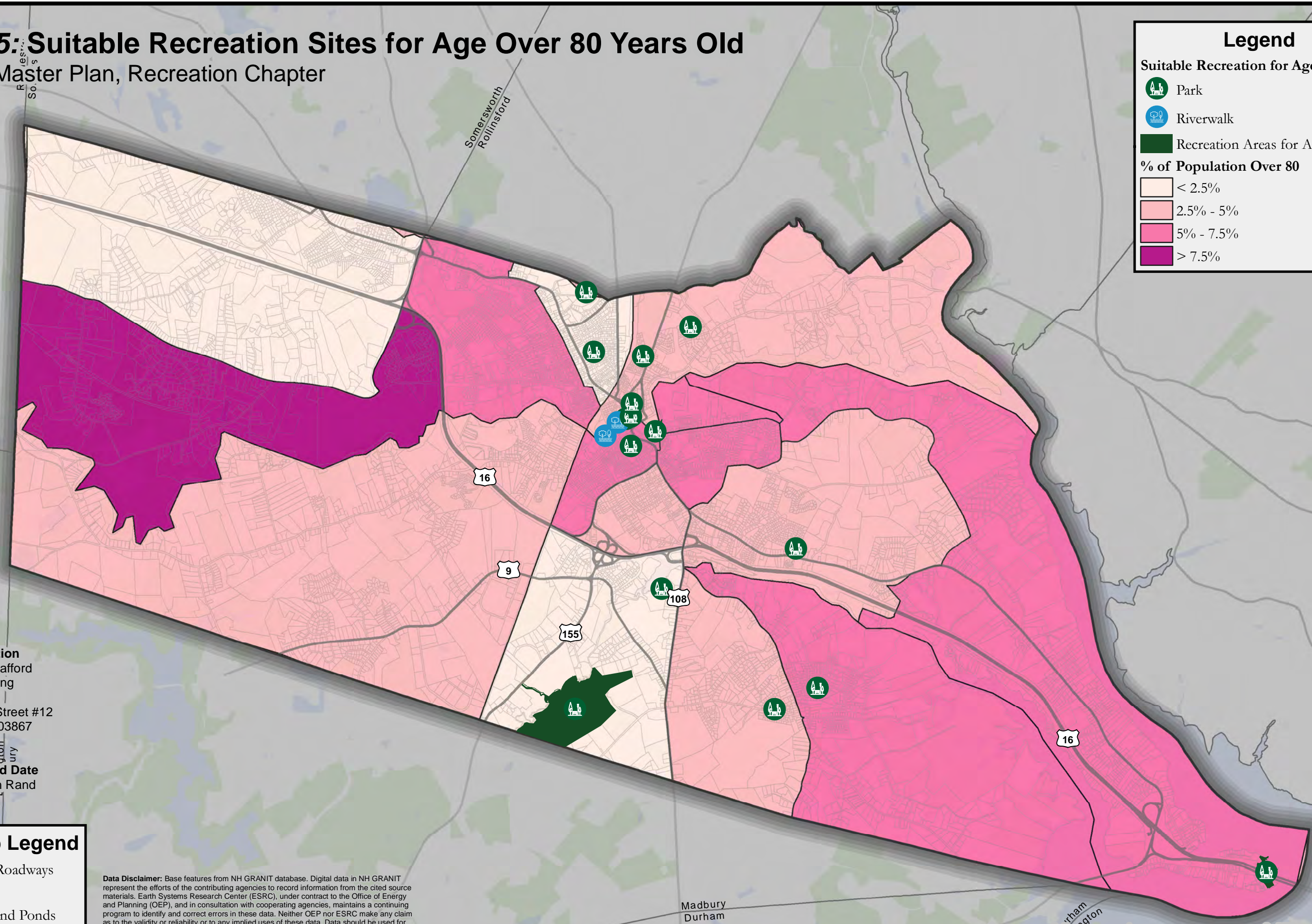

**SRPC Information**  
 Prepared by Strafford  
 Regional Planning  
 Commission  
 150 Wakefield Street #12  
 Rochester, NH 03867  
 603-994-3500

**Map Author and Date**  
 Author: Jackson Rand  
 Date: 5/5/2020

### Basemap Legend

-  Major Roadways
-  Parcels
-  Lakes and Ponds
-  Conservation Land

**Data Disclaimer:** Base features from NH GRANIT database. Digital data in NH GRANIT represent the efforts of the contributing agencies to record information from the cited source materials. Earth Systems Research Center (ESRC), under contract to the Office of Energy and Planning (OEP), and in consultation with cooperating agencies, maintains a continuing program to identify and correct errors in these data. Neither OEP nor ESRC make any claim as to the validity or reliability or to any implied uses of these data. Data should be used for planning purposes only. Data were derived from various sources and were updated at different timeframes, with varying levels of accuracy. Please notify SRPC of any errors or omissions.



# Map 36: Proposed Public Art Locations

Dover Master Plan, Recreation Chapter

## Downtown Dover Art Locations Map

### Proposed Public Art Locations

- Earcraft Building
- Fish Ladder Park
- Garrison Hill Park
- Henry Law Park
- New Waterfront Park
- Orchard Street Garage
- Riverwalk
- Smoke Stack
- Spaulding Turnpike Bridge
- Tressle Bridge on Community Trail
- Wall Near Adelles
- Walls Near Sonny's and La Festa

