

**Appendix B**  
**Turning Movement Counts**

**CLD Consulting Engineers, Inc.**

**540 Commercial Street**

**Manchester, NH 03101**

**(603) 668-8223**

Town/State:Dover, NH

Location:Central & Silver

Counter#/Counted By:1930 (J.Marchese)

Weather:Clear & Cold

File Name : Central-Silver AM

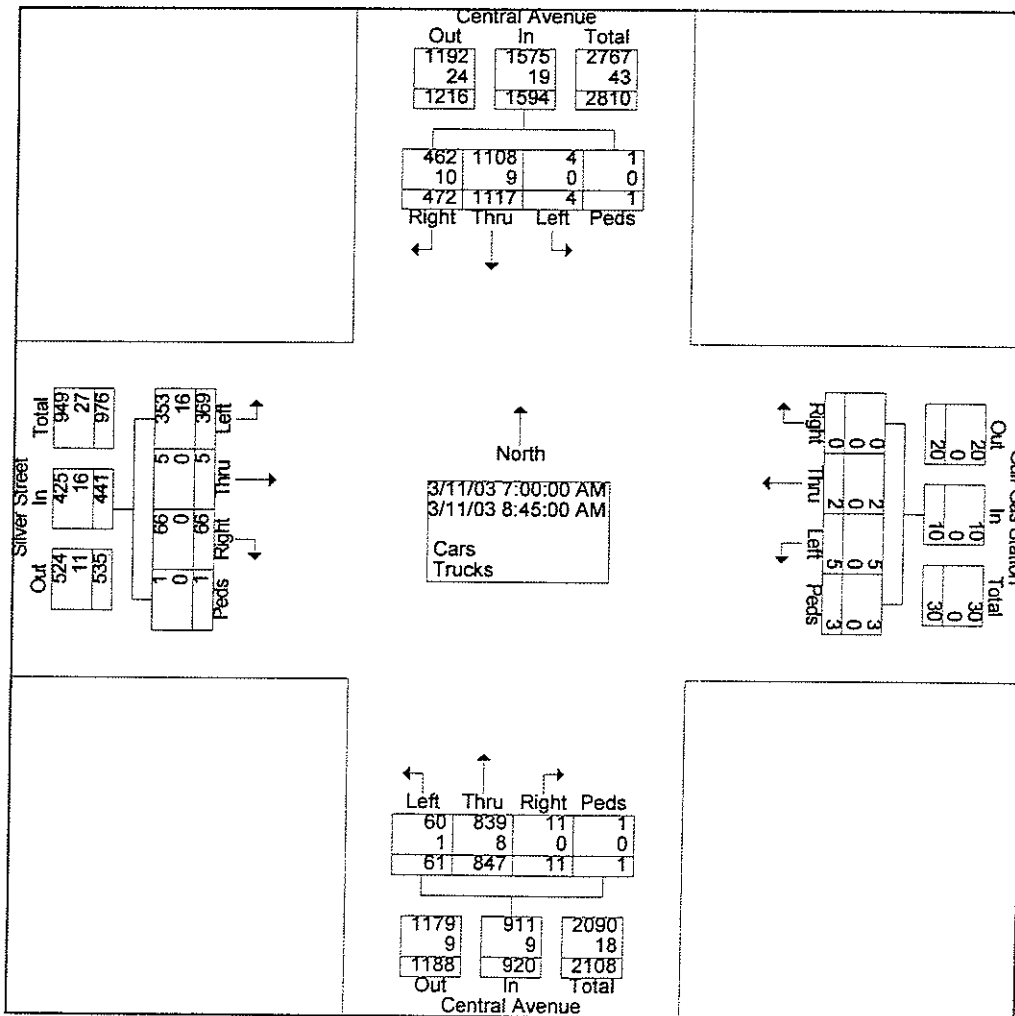
Site Code : 00020151

Start Date : 03/11/2003

Page No : 1

Groups Printed- Cars - Trucks

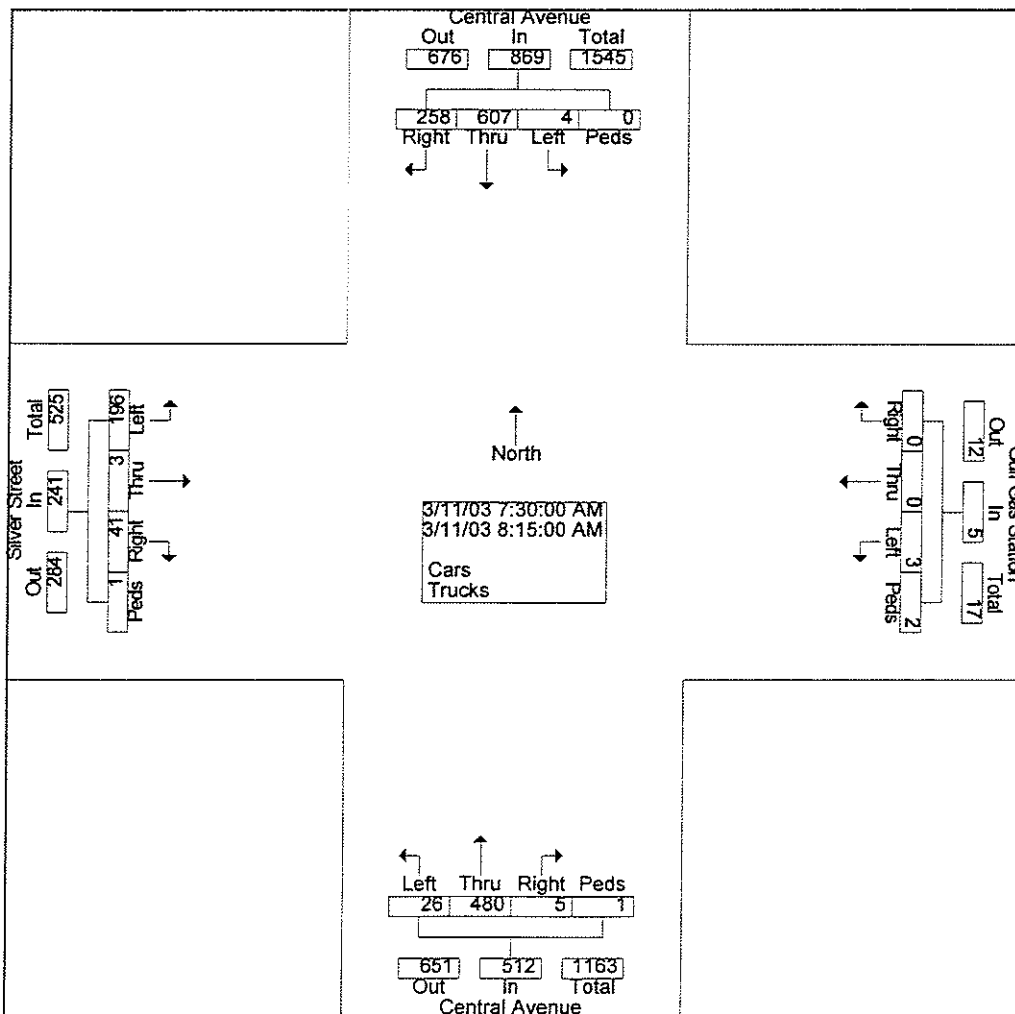
Start Time	Central Avenue Southbound				Gulf Gas Station Westbound				Central Avenue Northbound				Silver Street Eastbound				Int. Total
	Left	Thru	Right	Peds	Left	Thru	Right	Peds	Left	Thru	Right	Peds	Left	Thru	Right	Peds	
07:00	0	139	59	1	0	0	0	1	12	69	0	0	34	0	3	0	318
07:15	0	131	73	0	1	0	0	0	6	86	2	0	44	1	7	0	351
07:30	1	165	74	0	1	0	0	2	8	105	2	0	49	0	11	0	418
07:45	1	168	54	0	1	0	0	0	11	133	0	0	51	1	8	0	428
Total	2	603	260	1	3	0	0	3	37	393	4	0	178	2	29	0	1515
08:00	2	127	67	0	1	0	0	0	4	127	3	1	53	2	14	1	402
08:15	0	147	63	0	0	0	0	0	3	115	0	0	43	0	8	0	379
08:30	0	116	48	0	1	2	0	0	12	112	4	0	46	1	9	0	351
08:45	0	124	34	0	0	0	0	0	5	100	0	0	49	0	6	0	318
Total	2	514	212	0	2	2	0	0	24	454	7	1	191	3	37	1	1450
Grand Total	4	1117	472	1	5	2	0	3	61	847	11	1	369	5	66	1	2965
Apprch %	0.3	70.1	29.6	0.1	50.0	20.0	0.0	30.0	6.6	92.1	1.2	0.1	83.7	1.1	15.0	0.2	
Total %	0.1	37.7	15.9	0.0	0.2	0.1	0.0	0.1	2.1	28.6	0.4	0.0	12.4	0.2	2.2	0.0	



**CLD Consulting Engineers, Inc.**  
**540 Commercial Street**  
**Manchester, NH 03101**  
**(603) 668-8223**

File Name : Central-Silver AM  
 Site Code : 00020151  
 Start Date : 03/11/2003  
 Page No : 2

Start Time	Central Avenue Southbound					Gulf Gas Station Westbound					Central Avenue Northbound					Silver Street Eastbound					Int. Total
	Left	Thru	Right	Peds	App. Total	Left	Thru	Right	Peds	App. Total	Left	Thru	Right	Peds	App. Total	Left	Thru	Right	Peds	App. Total	
Peak Hour From 07:00 to 08:45 - Peak 1 of 1																					
Intersection	07:30																				
Volume	4	607	258	0	869	3	0	0	2	5	26	480	5	1	512	196	3	41	1	241	1627
Percent	0.5	69.9	29.7	0.0		60.0	0.0	0.0	40.0		5.1	93.8	1.0	0.2		81.3	1.2	17.0	0.4		
Volume	4	607	258	0	869	3	0	0	2	5	26	480	5	1	512	196	3	41	1	241	1627
Volume	1	168	54	0	223	1	0	0	0	1	11	133	0	0	144	51	1	8	0	60	428
Peak Factor																					0.950
High Int.	07:30																				
Volume	1	165	74	0	240	1	0	0	2	3	11	133	0	0	144	53	2	14	1	70	
Peak Factor																					0.86
Peak Factor																					5



**CLD Consulting Engineers, Inc.**

**540 Commercial Street**

**Manchester, NH 03101**

**(603) 668-8223**

Town/State:Dover, NH

Location:Central & Silver

Counter#/Counted By:1930 (J.Marchese)

Weather:Clear & Cold

File Name : Central-Silver AM

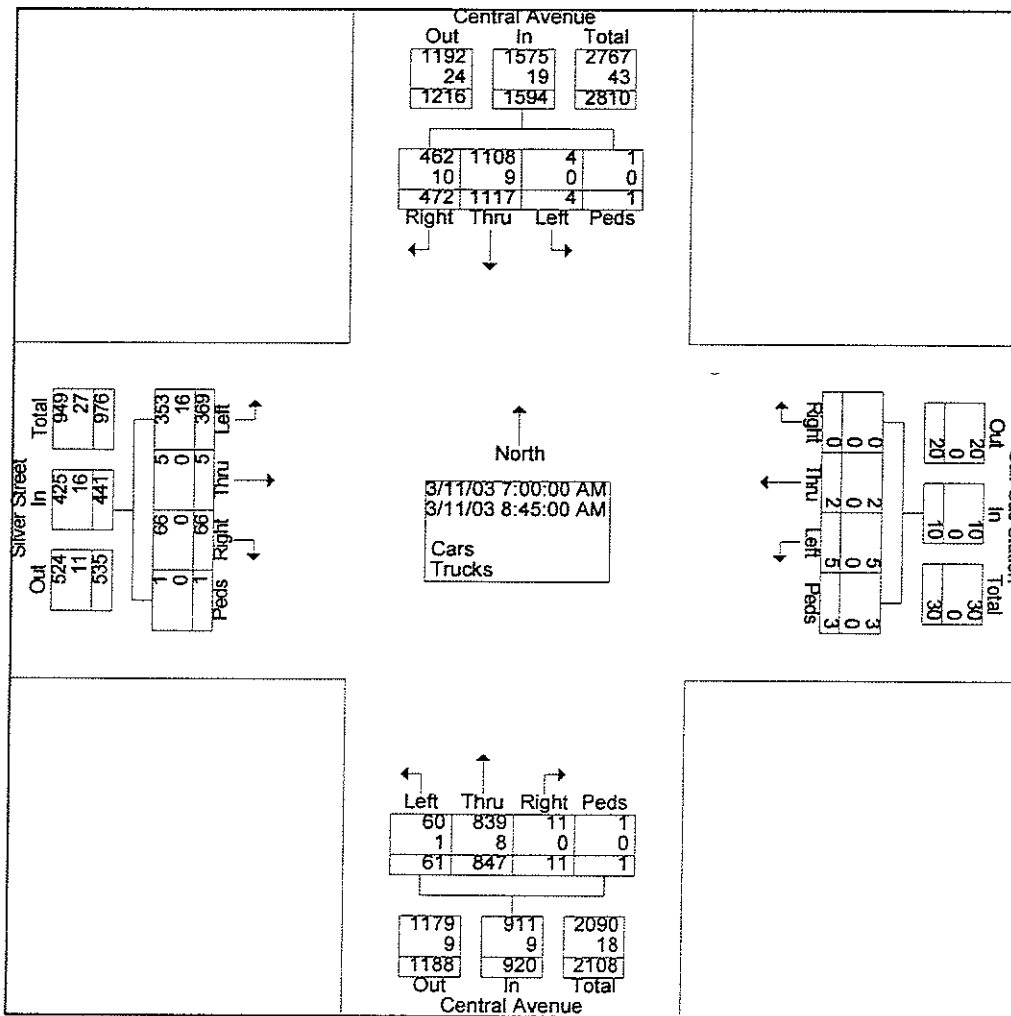
Site Code : 00020151

Start Date : 03/11/2003

Page No : 1

Groups Printed- Cars - Trucks

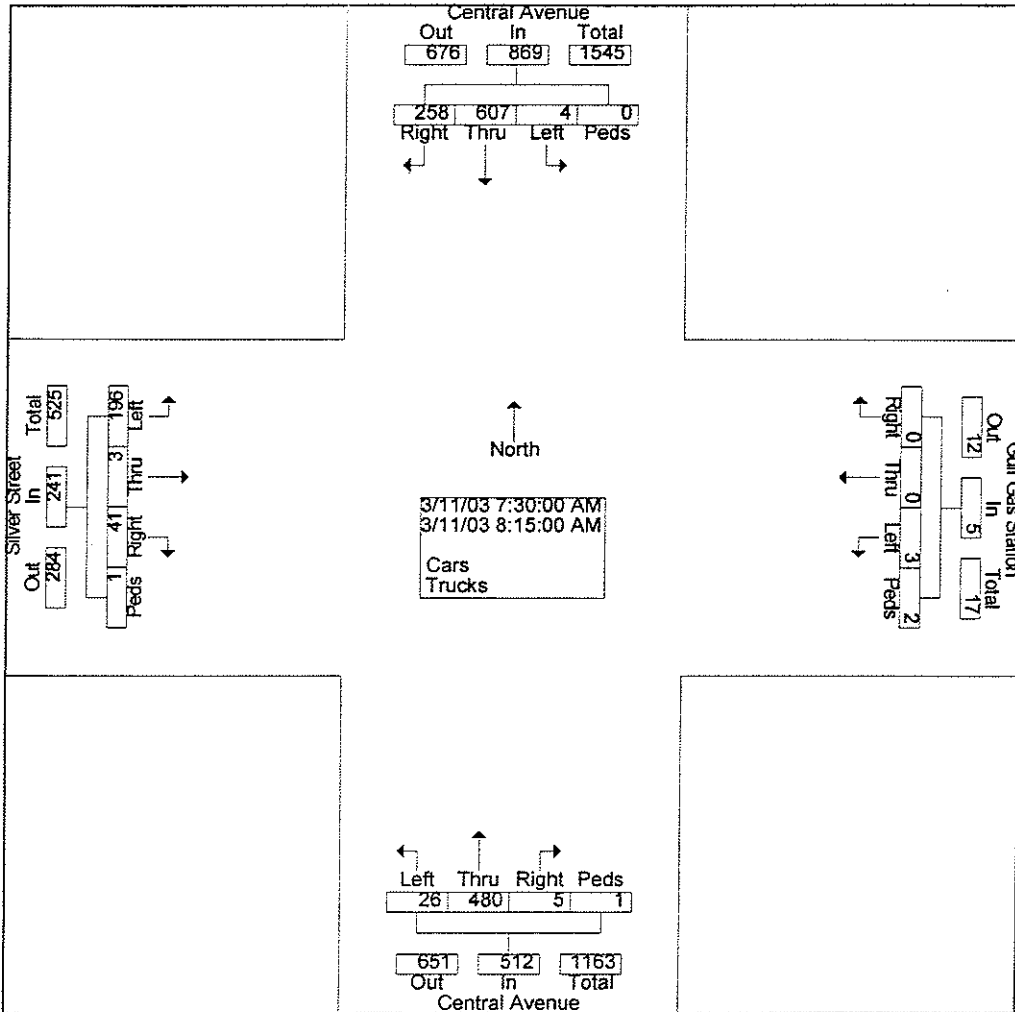
Start Time	Central Avenue Southbound				Gulf Gas Station Westbound				Central Avenue Northbound				Silver Street Eastbound				Int. Total
	Left	Thru	Right	Peds	Left	Thru	Right	Peds	Left	Thru	Right	Peds	Left	Thru	Right	Peds	
07:00	0	139	59	1	0	0	0	1	12	69	0	0	34	0	3	0	318
07:15	0	131	73	0	1	0	0	0	6	86	2	0	44	1	7	0	351
07:30	1	165	74	0	1	0	0	2	8	105	2	0	49	0	11	0	418
07:45	1	168	54	0	1	0	0	0	11	133	0	0	51	1	8	0	428
Total	2	603	260	1	3	0	0	3	37	393	4	0	178	2	29	0	1515
08:00	2	127	67	0	1	0	0	0	4	127	3	1	53	2	14	1	402
08:15	0	147	63	0	0	0	0	0	3	115	0	0	43	0	8	0	379
08:30	0	116	48	0	1	2	0	0	12	112	4	0	46	1	9	0	351
08:45	0	124	34	0	0	0	0	0	5	100	0	0	49	0	6	0	318
Total	2	514	212	0	2	2	0	0	24	454	7	1	191	3	37	1	1450
Grand Total	4	1117	472	1	5	2	0	3	61	847	11	1	369	5	66	1	2965
Apprch %	0.3	70.1	29.6	0.1	50.0	20.0	0.0	30.0	6.6	92.1	1.2	0.1	83.7	1.1	15.0	0.2	
Total %	0.1	37.7	15.9	0.0	0.2	0.1	0.0	0.1	2.1	28.6	0.4	0.0	12.4	0.2	2.2	0.0	



**CLD Consulting Engineers, Inc.**  
**540 Commercial Street**  
**Manchester, NH 03101**  
**(603) 668-8223**

File Name : Central-Silver AM  
 Site Code : 00020151  
 Start Date : 03/11/2003  
 Page No : 2

Start Time	Central Avenue Southbound					Gulf Gas Station Westbound					Central Avenue Northbound					Silver Street Eastbound					Int. Total		
	Left	Thru	Right	Peds	App. Total	Left	Thru	Right	Peds	App. Total	Left	Thru	Right	Peds	App. Total	Left	Thru	Right	Peds	App. Total			
Peak Hour From 07:00 to 08:45 - Peak 1 of 1																							
Intersection 07:30																							
Volume	4	607	258	0	869	3	0	0	2	5	26	480	5	1	512	196	3	41	1	241	1627		
Percent	0.5	69.9	29.7	0.0		60.0	0.0	0.0	40.0		5.1	93.8	1.0	0.2		81.3	1.2	17.0	0.4				
Volume	4	607	258	0	869	3	0	0	2	5	26	480	5	1	512	196	3	41	1	241	1627		
Volume	1	168	54	0	223	1	0	0	0	1	11	133	0	0	144	51	1	8	0	60	428		
Peak Factor																							
High Int. 07:30						07:30						07:45						08:00					
Volume	1	165	74	0	240	1	0	0	2	3	11	133	0	0	144	53	2	14	1	70			
Peak Factor						0.90						0.41						0.88					
Peak Factor						5						7						9					



**CLD Consulting Engineers, Inc.**

**540 Commercial Street**

**Manchester, NH 03101**

**(603) 668-8223**

Town/State:Dover, NH

Location:Central & Silver

Counter#/Counted By:1930 (J.Marchese)

Weather:Clear & Cold

File Name : Central-Silver AM

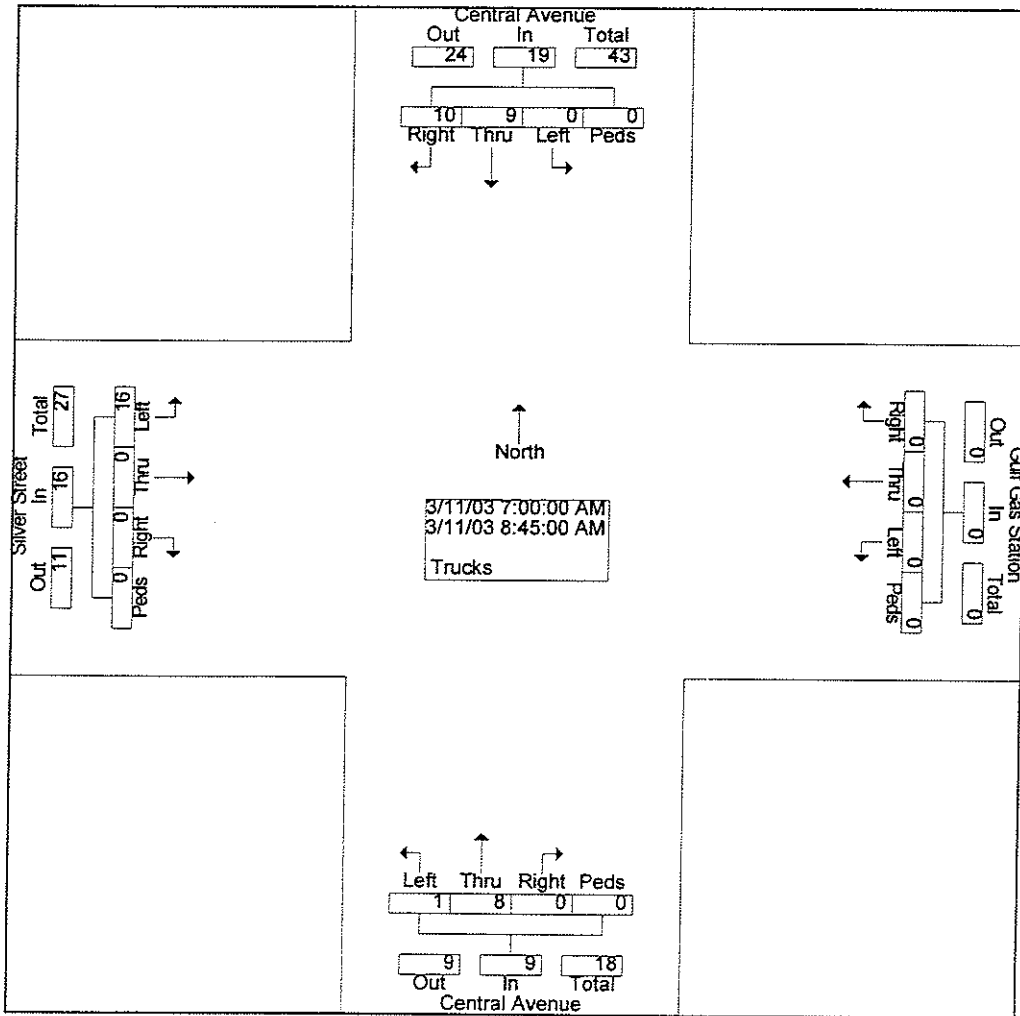
Site Code : 00020151

Start Date : 03/11/2003

Page No : 1

Groups Printed- Trucks

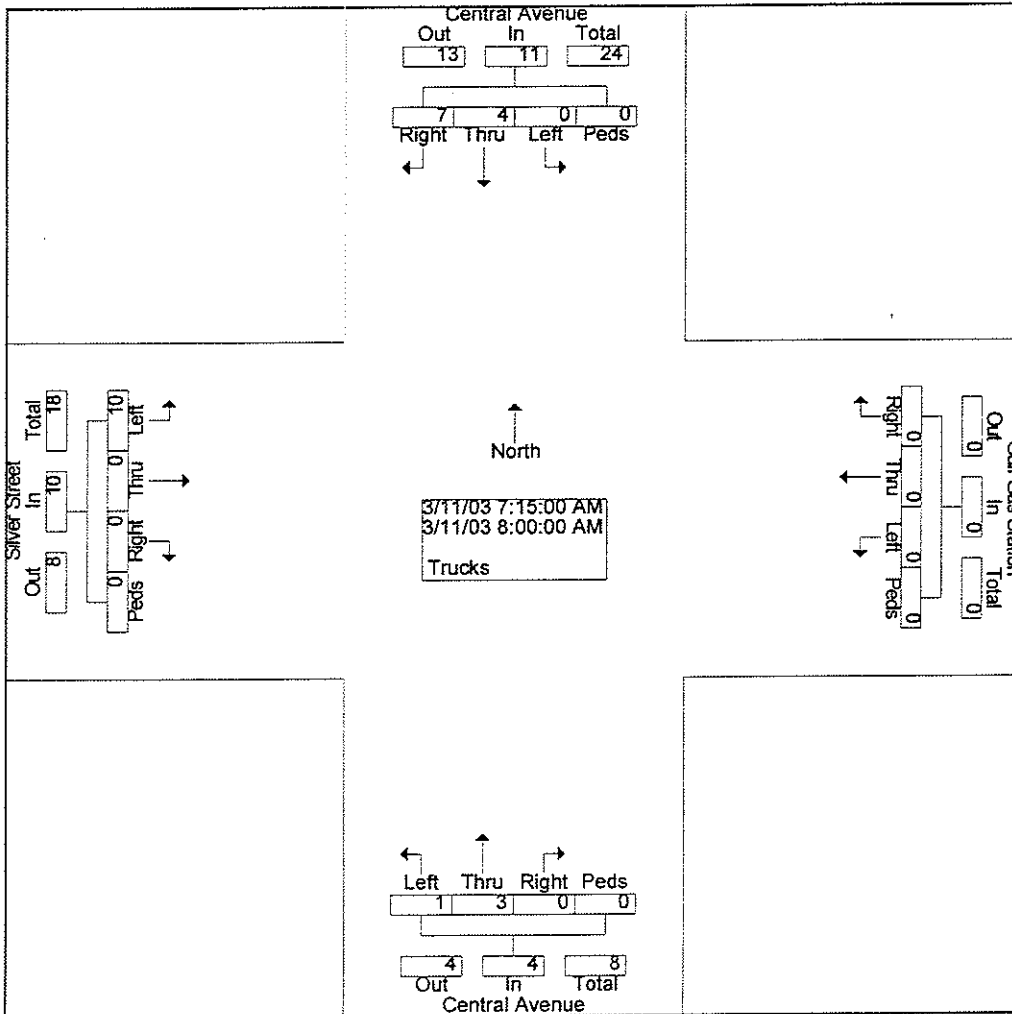
Start Time	Central Avenue Southbound				Gulf Gas Station Westbound				Central Avenue Northbound				Silver Street Eastbound				Int. Total
	Left	Thru	Right	Peds	Left	Thru	Right	Peds	Left	Thru	Right	Peds	Left	Thru	Right	Peds	
Factor	1.0	1.0	1.0	1.0	1.0	1.0	1.0	1.0	1.0	1.0	1.0	1.0	1.0	1.0	1.0	1.0	
07:00	0	1	1	0	0	0	0	0	0	0	0	0	2	0	0	0	
07:15	0	2	1	0	0	0	0	0	0	1	0	0	4	0	0	0	
07:30	0	0	2	0	0	0	0	0	0	0	0	0	1	0	0	0	
07:45	0	1	2	0	0	0	0	0	1	1	0	0	4	0	0	0	
Total	0	4	6	0	0	0	0	0	1	2	0	0	11	0	0	0	
08:00	0	1	2	0	0	0	0	0	0	1	0	0	1	0	0	0	
08:15	0	1	1	0	0	0	0	0	0	1	0	0	1	0	0	0	
08:30	0	1	1	0	0	0	0	0	0	0	0	0	3	0	0	0	
08:45	0	2	0	0	0	0	0	0	0	4	0	0	0	0	0	0	
Total	0	5	4	0	0	0	0	0	0	6	0	0	5	0	0	0	
Grand Total	0	9	10	0	0	0	0	0	1	8	0	0	16	0	0	0	
Apprch %	0.0	47.4	52.6	0.0	0.0	0.0	0.0	0.0	11.1	88.9	0.0	0.0	100.0	0.0	0.0	0.0	
Total %	0.0	20.5	22.7	0.0	0.0	0.0	0.0	0.0	2.3	18.2	0.0	0.0	36.4	0.0	0.0	0.0	



**CLD Consulting Engineers, Inc.**  
**540 Commercial Street**  
**Manchester, NH 03101**  
**(603) 668-8223**

File Name : Central-Silver AM  
 Site Code : 00020151  
 Start Date : 03/11/2003  
 Page No : 2

Start Time	Central Avenue Southbound					Gulf Gas Station Westbound					Central Avenue Northbound					Silver Street Eastbound					Int. Total
	Left	Thru	Right	Peds	App. Total	Left	Thru	Right	Peds	App. Total	Left	Thru	Right	Peds	App. Total	Left	Thru	Right	Peds	App. Total	
Peak Hour From 07:00 to 08:45 - Peak 1 of 1																					
Intersection 07:15																					
Volume	0	4	7	0	11	0	0	0	0	0	1	3	0	0	4	10	0	0	0	10	25
Percent	0.0	36.	63.	0.0		0.0	0.0	0.0	0.0		25.	75.	0.0	0.0		100.	0.0	0.0	0.0		
Volume	0	4	7	0	11	0	0	0	0	0	1	3	0	0	4	10	0	0	0	10	25
Volume	0	1	2	0	3	0	0	0	0	0	1	1	0	0	2	4	0	0	0	4	9
Peak Factor																					
High Int. 07:15																					
Volume	0	2	1	0	3	6:45:00 AM					07:45					07:15					4
Peak Factor	0.91										0.50					0.62					5



**CLD Consulting Engineers, Inc.**

**540 Commercial Street**

**Manchester, NH 03101**

**(603) 668-8223**

Town/State:Dover, NH

Location:Central & Silver

Counter#/Counted By:1930 (R.Ricard)

Weather:Cloudy & Cold

File Name : Central-Silver PM

Site Code : 00020151

Start Date : 03/11/2003

Page No : 1

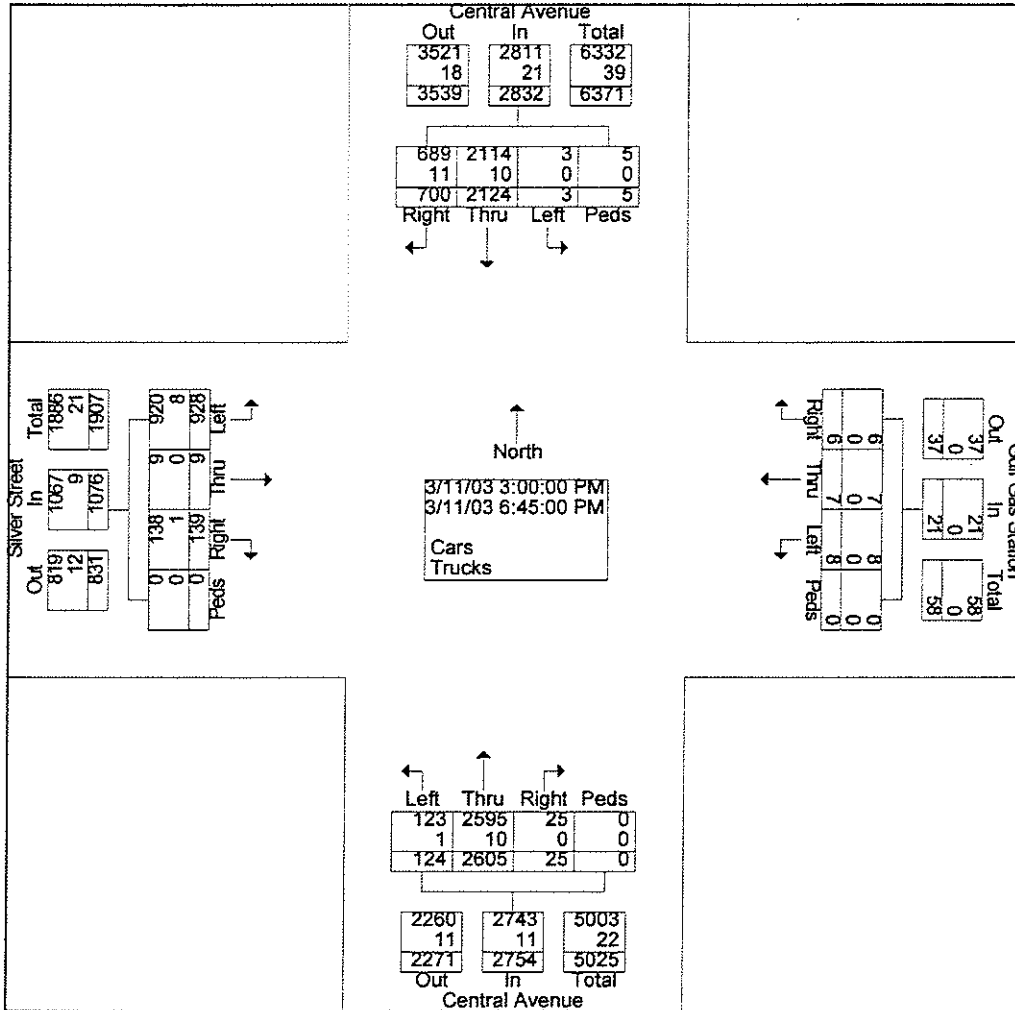
Groups Printed- Cars - Trucks

Start Time	Central Avenue Southbound				Gulf Gas Station Westbound				Central Avenue Northbound				Silver Street Eastbound				Int. Total
	Left	Thru	Right	Peds	Left	Thru	Right	Peds	Left	Thru	Right	Peds	Left	Thru	Right	Peds	
Factor	1.0	1.0	1.0	1.0	1.0	1.0	1.0	1.0	1.0	1.0	1.0	1.0	1.0	1.0	1.0	1.0	1.0
15:00	0	139	48	0	2	0	0	0	12	148	1	0	64	0	12	0	426
15:15	1	130	44	0	2	1	0	0	6	171	1	0	52	0	5	0	413
15:30	0	123	34	0	0	0	0	0	7	181	4	0	58	0	13	0	420
15:45	0	126	54	0	0	0	0	0	8	181	1	0	75	1	9	0	455
Total	1	518	180	0	4	1	0	0	33	681	7	0	249	1	39	0	1714
16:00	0	139	31	0	0	0	0	0	8	169	1	0	57	0	9	0	414
16:15	0	135	42	0	1	1	0	0	9	187	3	0	58	0	10	0	446
16:30	0	131	56	2	0	0	0	0	6	164	1	0	56	0	4	0	420
16:45	0	145	46	1	0	1	0	0	11	162	2	0	62	2	10	0	442
Total	0	550	175	3	1	2	0	0	34	682	7	0	233	2	33	0	1722
17:00	0	172	52	1	1	0	2	0	11	161	1	0	54	1	14	0	470
17:15	1	150	55	0	0	2	1	0	6	179	2	0	60	2	6	0	464
17:30	0	136	43	0	0	0	0	0	10	164	1	0	70	0	10	0	434
17:45	0	133	35	1	0	0	0	0	3	173	1	0	70	0	3	0	419
Total	1	591	185	2	1	2	3	0	30	677	5	0	254	3	33	0	1787
18:00	0	134	48	0	1	1	0	0	7	163	1	0	50	1	10	0	416
18:15	1	116	40	0	0	0	2	0	6	130	2	0	56	1	9	0	363
18:30	0	114	42	0	0	0	0	0	7	141	2	0	40	0	6	0	352
18:45	0	101	30	0	1	1	1	0	7	131	1	0	46	1	9	0	329
Total	1	465	160	0	2	2	3	0	27	565	6	0	192	3	34	0	1460
Grand Total	3	2124	700	5	8	7	6	0	124	2605	25	0	928	9	139	0	6683
Apprch %	0.1	75.0	24.7	0.2	38.1	33.3	28.6	0.0	4.5	94.6	0.9	0.0	86.2	0.8	12.9	0.0	
Total %	0.0	31.8	10.5	0.1	0.1	0.1	0.1	0.0	1.9	39.0	0.4	0.0	13.9	0.1	2.1	0.0	



**CLD Consulting Engineers, Inc.**  
**540 Commercial Street**  
**Manchester, NH 03101**  
**(603) 668-8223**

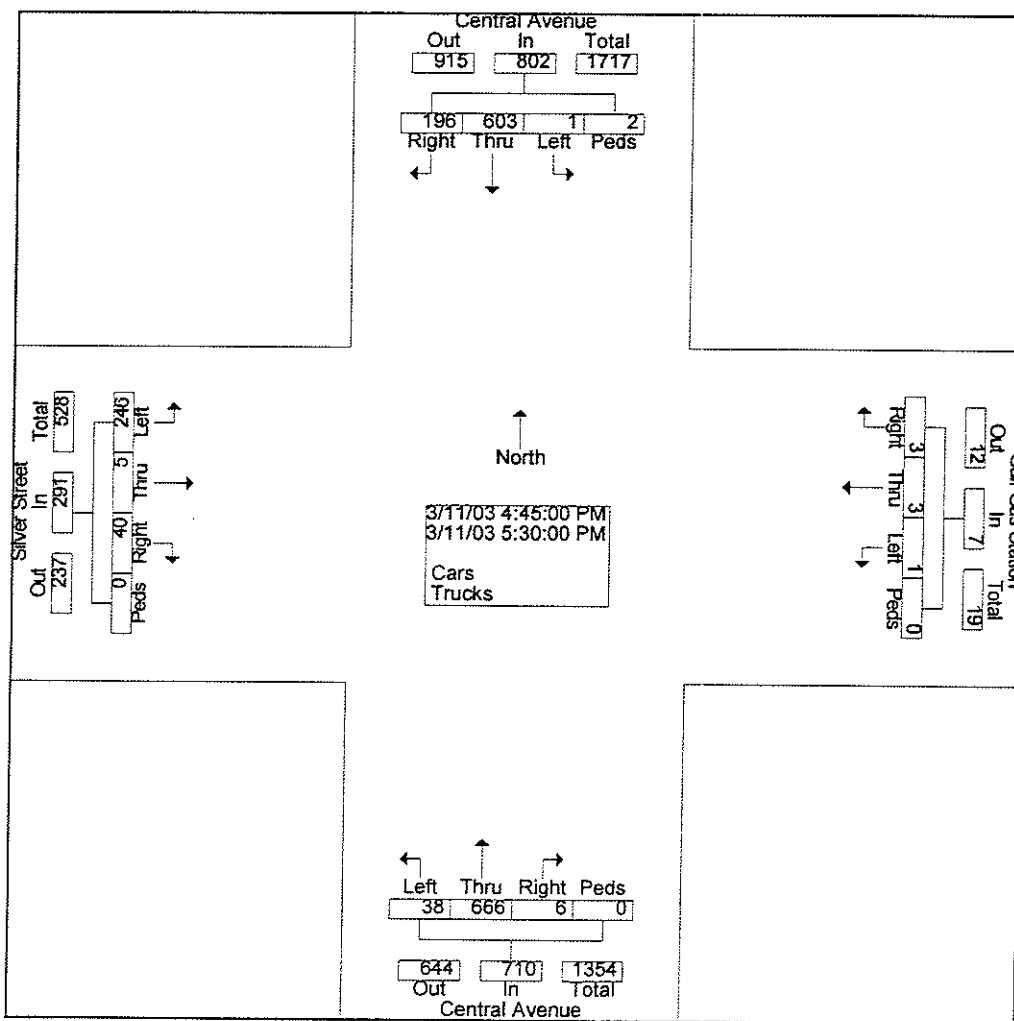
File Name : Central-Silver PM  
 Site Code : 00020151  
 Start Date : 03/11/2003  
 Page No : 2



**CLD Consulting Engineers, Inc.**  
**540 Commercial Street**  
**Manchester, NH 03101**  
**(603) 668-8223**

File Name : Central-Silver PM  
 Site Code : 00020151  
 Start Date : 03/11/2003  
 Page No : 3

Start Time	Central Avenue Southbound					Gulf Gas Station Westbound					Central Avenue Northbound					Silver Street Eastbound					Int. Total		
	Left	Thru	Right	Peds	App. Total	Left	Thru	Right	Peds	App. Total	Left	Thru	Right	Peds	App. Total	Left	Thru	Right	Peds	App. Total			
Peak Hour From 15:00 to 18:45 - Peak 1 of 1																							
Intersection 16:45																							
Volume	1	603	196	2	802	1	3	3	0	7	38	666	6	0	710	246	5	40	0	291	1810		
Percent	0.1	75.	24.	0.2		14.	42.	42.	0.0		5.4	93.	0.8	0.0		84.	1.7	13.	0.0				
		2	4			3	9	9			8					5	7						
Volume	1	603	196	2	802	1	3	3	0	7	38	666	6	0	710	246	5	40	0	291	1810		
Volume	0	172	52	1	225	1	0	2	0	3	11	161	1	0	173	54	1	14	0	69	470		
Peak Factor																							
High Int. Peak Factor	17:00																				17:30		
Volume	0	172	52	1	225	1	0	2	0	3	6	179	2	0	187	70	0	10	0	80	0.90		
Peak Factor					0.89						0.58						0.94						0.90
					1						3						9						9



**CLD Consulting Engineers, Inc.**

**540 Commercial Street**

**Manchester, NH 03101**

**(603) 668-8223**

File Name : Central-Silver PM

Site Code : 00020151

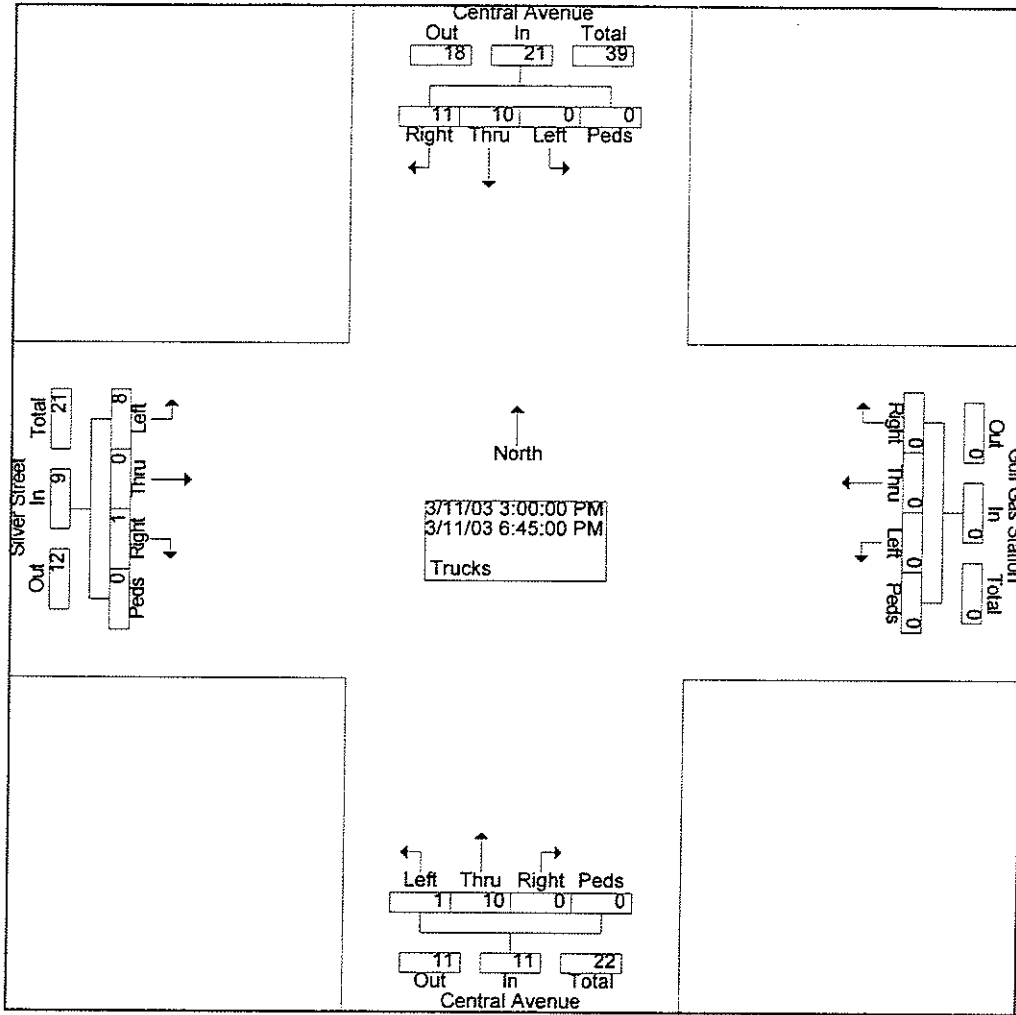
Start Date : 03/11/2003

Page No : 1

Town/State:Dover, NH  
 Location:Central & Silver  
 Counter#/Counted By:1930 (R.Ricard)  
 Weather:Cloudy & Cold

Groups Printed- Trucks

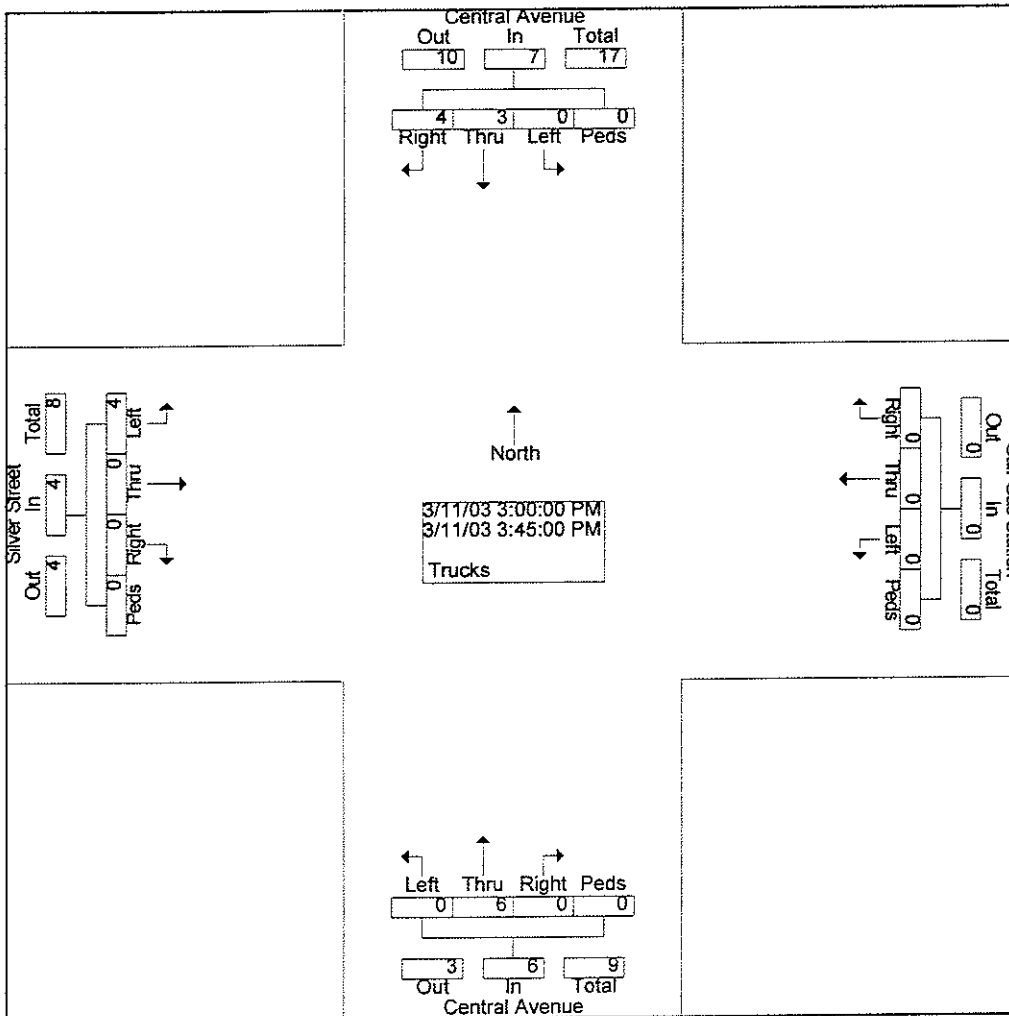
Start Time	Central Avenue Southbound				Gulf Gas Station Westbound				Central Avenue Northbound				Silver Street Eastbound				Int. Total
	Left	Thru	Right	Peds	Left	Thru	Right	Peds	Left	Thru	Right	Peds	Left	Thru	Right	Peds	
Factor	1.0	1.0	1.0	1.0	1.0	1.0	1.0	1.0	1.0	1.0	1.0	1.0	1.0	1.0	1.0	1.0	1.0
15:00	0	1	0	0	0	0	0	0	0	1	0	0	2	0	0	0	4
15:15	0	1	2	0	0	0	0	0	0	0	0	0	0	0	0	0	3
15:30	0	1	0	0	0	0	0	0	0	3	0	0	1	0	0	0	5
15:45	0	0	2	0	0	0	0	0	0	2	0	0	1	0	0	0	5
Total	0	3	4	0	0	0	0	0	0	6	0	0	4	0	0	0	17
16:00	0	3	1	0	0	0	0	0	0	0	0	0	0	0	0	0	4
16:15	0	0	0	0	0	0	0	0	0	0	0	0	2	0	1	0	3
16:30	0	0	0	0	0	0	0	0	0	0	0	0	1	0	0	0	1
16:45	0	1	1	0	0	0	0	0	1	0	0	0	0	0	0	0	3
Total	0	4	2	0	0	0	0	0	1	0	0	0	3	0	1	0	11
17:00	0	0	1	0	0	0	0	0	0	1	0	0	0	0	0	0	2
17:15	0	1	1	0	0	0	0	0	0	0	0	0	1	0	0	0	3
17:30	0	0	1	0	0	0	0	0	0	0	0	0	0	0	0	0	1
*** BREAK ***																	
Total	0	1	3	0	0	0	0	0	0	1	0	0	1	0	0	0	6
18:00	0	0	0	0	0	0	0	0	0	1	0	0	0	0	0	0	1
18:15	0	2	1	0	0	0	0	0	0	0	0	0	0	0	0	0	3
18:30	0	0	1	0	0	0	0	0	0	1	0	0	0	0	0	0	2
18:45	0	0	0	0	0	0	0	0	0	1	0	0	0	0	0	0	1
Total	0	2	2	0	0	0	0	0	0	3	0	0	0	0	0	0	7
Grand Total	0	10	11	0	0	0	0	0	1	10	0	0	8	0	1	0	41
Apprch %	0.0	47.6	52.4	0.0	0.0	0.0	0.0	0.0	9.1	90.9	0.0	0.0	88.9	0.0	11.1	0.0	
Total %	0.0	24.4	26.8	0.0	0.0	0.0	0.0	0.0	2.4	24.4	0.0	0.0	19.5	0.0	2.4	0.0	



**CLD Consulting Engineers, Inc.**  
**540 Commercial Street**  
**Manchester, NH 03101**  
**(603) 668-8223**

File Name : Central-Silver PM  
 Site Code : 00020151  
 Start Date : 03/11/2003  
 Page No : 3

Start Time	Central Avenue Southbound					Gulf Gas Station Westbound					Central Avenue Northbound					Silver Street Eastbound					Int. Total
	Left	Thru	Right	Peds	App. Total	Left	Thru	Right	Peds	App. Total	Left	Thru	Right	Peds	App. Total	Left	Thru	Right	Peds	App. Total	
Peak Hour From	15:00 to 18:45 - Peak 1 of 1																				
Intersection	15:00																				
Volume	0	3	4	0	7	0	0	0	0	0	0	6	0	0	6	4	0	0	0	4	17
Percent	0.0	42.9	57.1	0.0		0.0	0.0	0.0	0.0		0.0	100.0	0.0	0.0		100.0	0.0	0.0	0.0		
Volume	0	3	4	0	7	0	0	0	0	0	0	6	0	0	6	4	0	0	0	4	17
Volume	0	0	2	0	2	0	0	0	0	0	0	2	0	0	2	1	0	0	0	1	5
Peak Factor	0.850																				
High Int. Volume	15:15					2:45:00 PM					15:30					15:00					2
Peak Factor	0	1	2	0	3	0	0	0	0	0	0	3	0	0	3	2	0	0	0	2	0.50
					0.58					0.50					0					0	





540 Commercial Street • Manchester, NH 03101  
 (603) 668-8223 • Fax: (603) 668-8802  
 cld@cldengineers.com • www.cldengineers.com  
 Maine • New Hampshire • Vermont

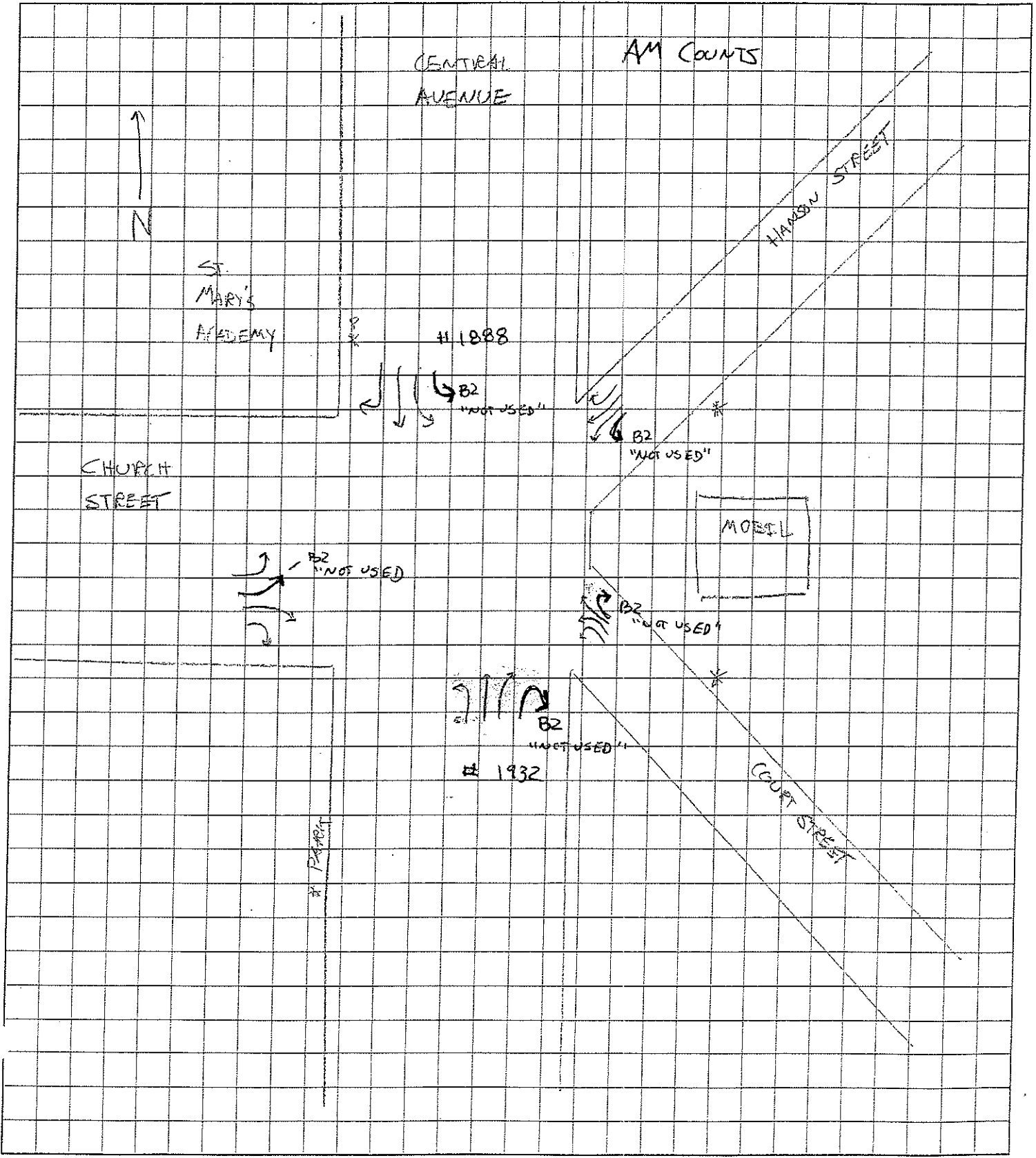
JOB CENTRAL AVE COUNTS JOB NO. 02-151

SHEET NO. \_\_\_\_\_ OF \_\_\_\_\_

CALCULATED BY BF DATE 02/03/03

CHECKED BY \_\_\_\_\_ DATE \_\_\_\_\_

SUBJECT CENTRAL AVE @ COURT ST & HANSON ST SCALE \_\_\_\_\_



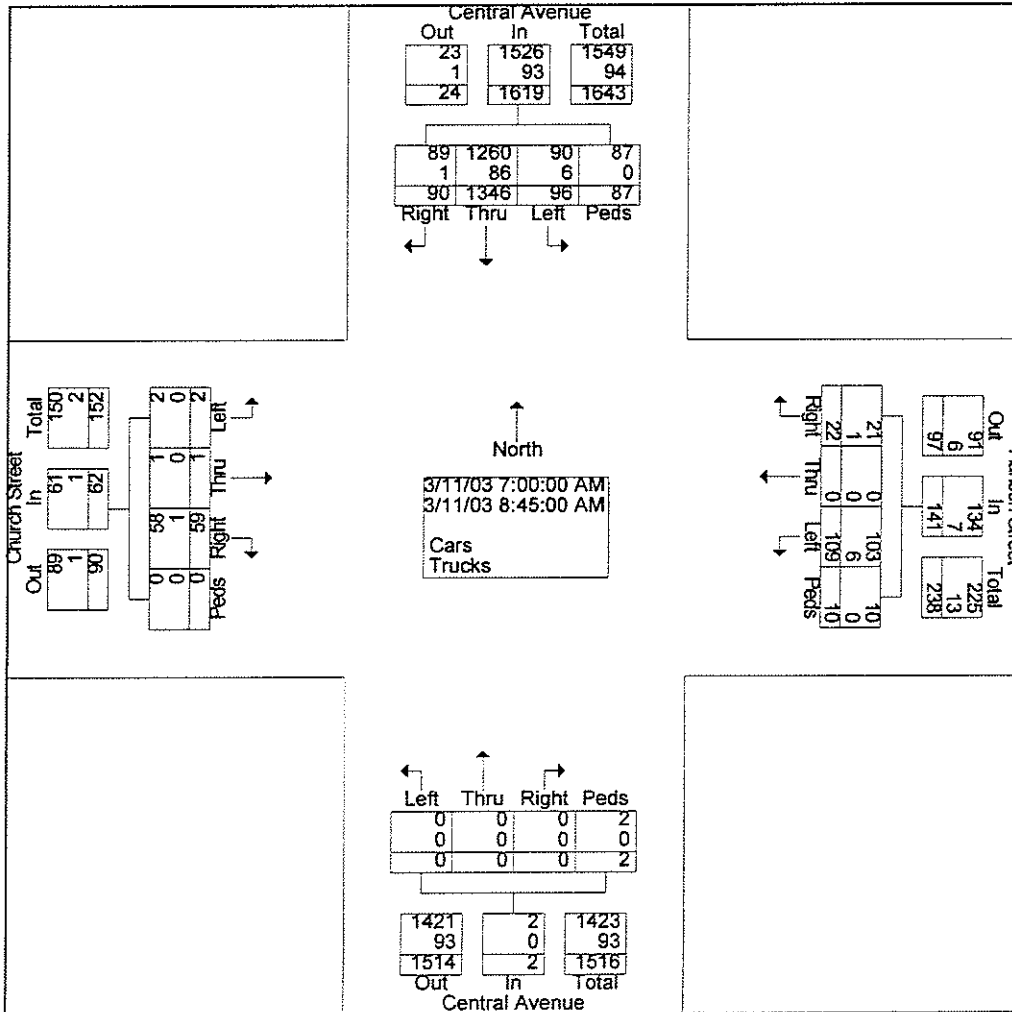
**CLD Consulting Engineers, Inc.**  
**540 Commercial Street**  
**Manchester, NH 03101**  
**(603) 668-8223**

Town/State:Dover, NH  
 Location:Central Avenue & Hanson  
 Counter#/Counted By:1888 (J.Paine)  
 Weather:Clear & Cold

File Name : Central-Hanson AM  
 Site Code : 00020151  
 Start Date : 03/11/2003  
 Page No : 1

Groups Printed- Cars - Trucks

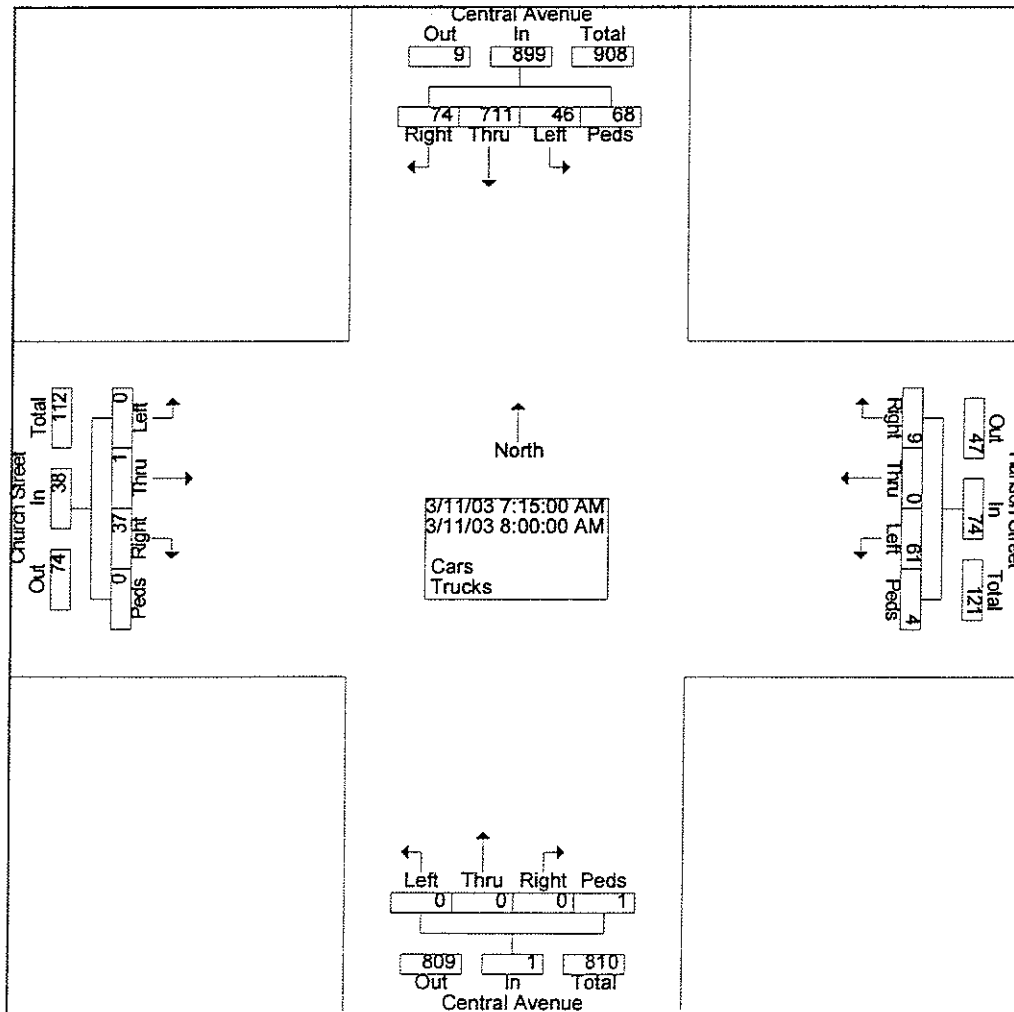
Start Time	Central Avenue Southbound				Hanson Street Westbound				Central Avenue Northbound				Church Street Eastbound				Int. Total
	Left	Thru	Right	Peds	Left	Thru	Right	Peds	Left	Thru	Right	Peds	Left	Thru	Right	Peds	
Factor	1.0	1.0	1.0	1.0	1.0	1.0	1.0	1.0	1.0	1.0	1.0	1.0	1.0	1.0	1.0	1.0	
07:00	9	177	3	7	17	0	2	0	0	0	0	0	0	0	1	0	216
07:15	17	167	18	25	19	0	2	0	0	0	0	0	0	1	10	0	259
07:30	10	194	10	13	19	0	2	2	0	0	0	0	0	0	7	0	257
07:45	11	187	5	6	15	0	1	0	0	0	0	0	0	0	5	0	230
Total	47	725	36	51	70	0	7	2	0	0	0	0	0	1	23	0	962
08:00	8	163	41	24	8	0	4	2	0	0	0	1	0	0	15	0	266
08:15	12	181	9	6	16	0	5	4	0	0	0	0	0	0	8	0	241
08:30	13	148	3	3	8	0	3	1	0	0	0	1	1	0	6	0	187
08:45	16	129	1	3	7	0	3	1	0	0	0	0	1	0	7	0	168
Total	49	621	54	36	39	0	15	8	0	0	0	2	2	0	36	0	862
Grand Total	96	1346	90	87	109	0	22	10	0	0	0	2	2	1	59	0	1824
Apprch %	5.9	83.1	5.6	5.4	77.3	0.0	15.6	7.1	0.0	0.0	0.0	100.0	3.2	1.6	95.2	0.0	
Total %	5.3	73.8	4.9	4.8	6.0	0.0	1.2	0.5	0.0	0.0	0.0	0.1	0.1	0.1	3.2	0.0	



**CLD Consulting Engineers, Inc.**  
**540 Commercial Street**  
**Manchester, NH 03101**  
**(603) 668-8223**

File Name : Central-Hanson AM  
 Site Code : 00020151  
 Start Date : 03/11/2003  
 Page No : 2

Start Time	Central Avenue Southbound					Hanson Street Westbound					Central Avenue Northbound					Church Street Eastbound					Int. Total
	Left	Thru	Right	Peds	App. Total	Left	Thru	Right	Peds	App. Total	Left	Thru	Right	Peds	App. Total	Left	Thru	Right	Peds	App. Total	
Peak Hour From 07:00 to 08:45 - Peak 1 of 1																					
Intersection	07:15																				
Volume	46	711	74	68	899	61	0	9	4	74	0	0	0	1	1	0	1	37	0	38	1012
Percent	5.1	79.1	8.2	7.6		82.4	0.0	12.2	5.4		0.0	0.0	0.0	100.0		0.0	2.6	97.4	0.0		
Volume	46	711	74	68	899	61	0	9	4	74	0	0	0	1	1	0	1	37	0	38	1012
Volume	8	163	41	24	236	8	0	4	2	14	0	0	0	1	1	0	0	15	0	15	266
Peak Factor																					0.951
High Int.	08:00																				
Volume	8	163	41	24	236	19	0	2	2	23	0	0	0	1	1	0	0	15	0	15	
Peak Factor																					0.63
Factor																					3





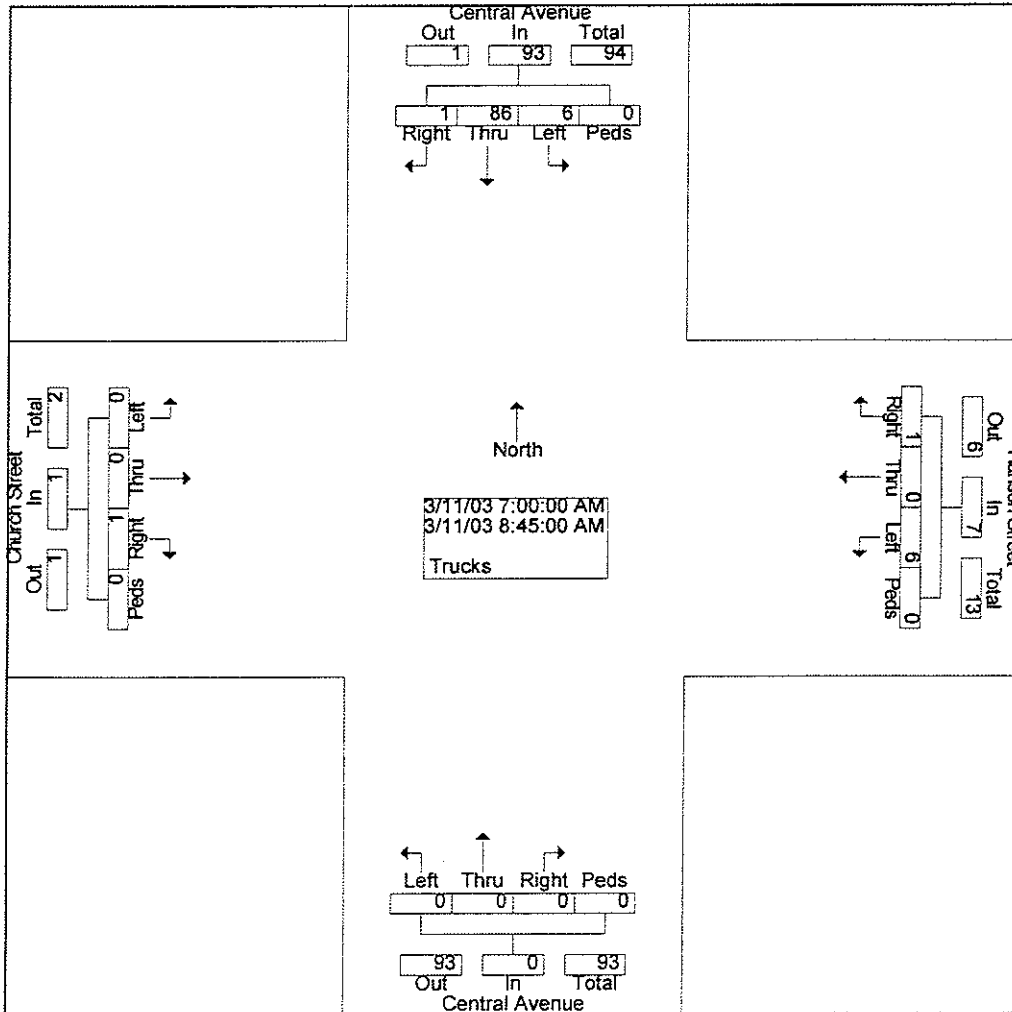
**CLD Consulting Engineers, Inc.**  
**540 Commercial Street**  
**Manchester, NH 03101**  
**(603) 668-8223**

Town/State: Dover, NH  
 Location: Central Avenue & Hanson  
 Counter#/Counted By: 1888 (J.Paine)  
 Weather: Clear & Cold

File Name : Central-Hanson AM  
 Site Code : 00020151  
 Start Date : 03/11/2003  
 Page No : 1

Groups Printed- Trucks

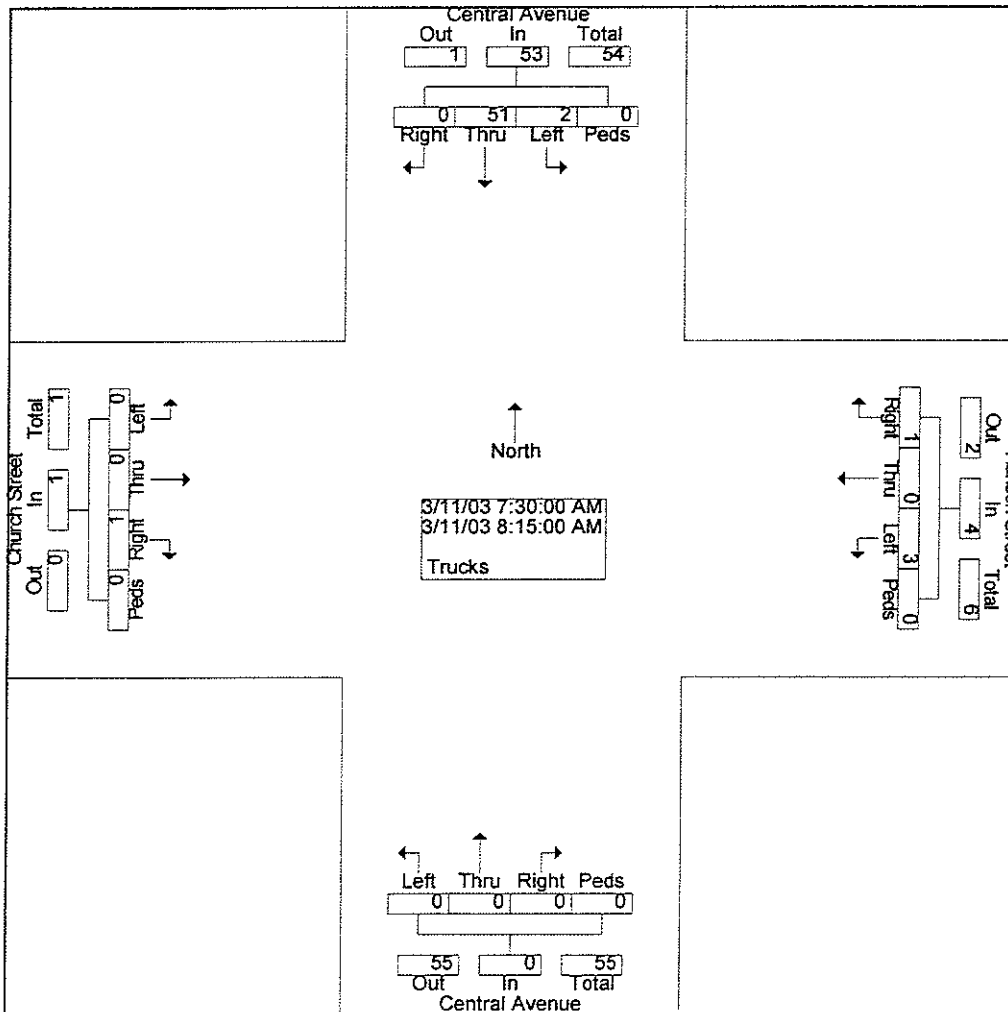
Start Time	Central Avenue Southbound				Hanson Street Westbound				Central Avenue Northbound				Church Street Eastbound				Int. Total	
	Left	Thru	Right	Peds	Left	Thru	Right	Peds	Left	Thru	Right	Peds	Left	Thru	Right	Peds		
Factor	1.0	1.0	1.0	1.0	1.0	1.0	1.0	1.0	1.0	1.0	1.0	1.0	1.0	1.0	1.0	1.0	1.0	
07:00	1	8	0	0	1	0	0	0	0	0	0	0	0	0	0	0	0	10
07:15	3	11	0	0	0	0	0	0	0	0	0	0	0	0	0	0	0	14
07:30	0	17	0	0	1	0	0	0	0	0	0	0	0	0	1	0	0	19
07:45	1	7	0	0	1	0	0	0	0	0	0	0	0	0	0	0	0	9
Total	5	43	0	0	3	0	0	0	0	0	0	0	0	0	1	0	0	52
08:00	0	12	0	0	0	0	0	0	0	0	0	0	0	0	0	0	0	12
08:15	1	15	0	0	1	0	1	0	0	0	0	0	0	0	0	0	0	18
08:30	0	8	1	0	1	0	0	0	0	0	0	0	0	0	0	0	0	10
08:45	0	8	0	0	1	0	0	0	0	0	0	0	0	0	0	0	0	9
Total	1	43	1	0	3	0	1	0	0	0	0	0	0	0	0	0	0	49
Grand Total	6	86	1	0	6	0	1	0	0	0	0	0	0	0	1	0	0	101
Apprch %	6.5	92.5	1.1	0.0	85.7	0.0	14.3	0.0	0.0	0.0	0.0	0.0	0.0	0.0	100.0	0.0	0.0	
Total %	5.9	85.1	1.0	0.0	5.9	0.0	1.0	0.0	0.0	0.0	0.0	0.0	0.0	0.0	1.0	0.0	0.0	



**CLD Consulting Engineers, Inc.**  
**540 Commercial Street**  
**Manchester, NH 03101**  
**(603) 668-8223**

File Name : Central-Hanson AM  
 Site Code : 00020151  
 Start Date : 03/11/2003  
 Page No : 2

Start Time	Central Avenue Southbound					Hanson Street Westbound					Central Avenue Northbound					Church Street Eastbound					Int. Total
	Left	Thru	Right	Peds	App. Total	Left	Thru	Right	Peds	App. Total	Left	Thru	Right	Peds	App. Total	Left	Thru	Right	Peds	App. Total	
Peak Hour From 07:00 to 08:45 - Peak 1 of 1																					
Intersection	07:30																				
Volume	2	51	0	0	53	3	0	1	0	4	0	0	0	0	0	0	0	1	0	1	58
Percent	3.8	96.2	0.0	0.0		75.0	0.0	25.0	0.0		0.0	0.0	0.0	0.0		0.0	0.0	100.0	0.0		
Volume	2	51	0	0	53	3	0	1	0	4	0	0	0	0	0	0	0	1	0	1	58
Volume Peak Factor	0	17	0	0	17	1	0	0	0	1	0	0	0	0	0	0	0	1	0	1	0.763
High Int. Peak Factor	07:30					08:15					6:45:00 AM					07:30					
Volume	0	17	0	0	17	1	0	1	0	2	0	0	0	0	0	0	0	1	0	1	
Volume Peak Factor	0.779					0.500										0.250					



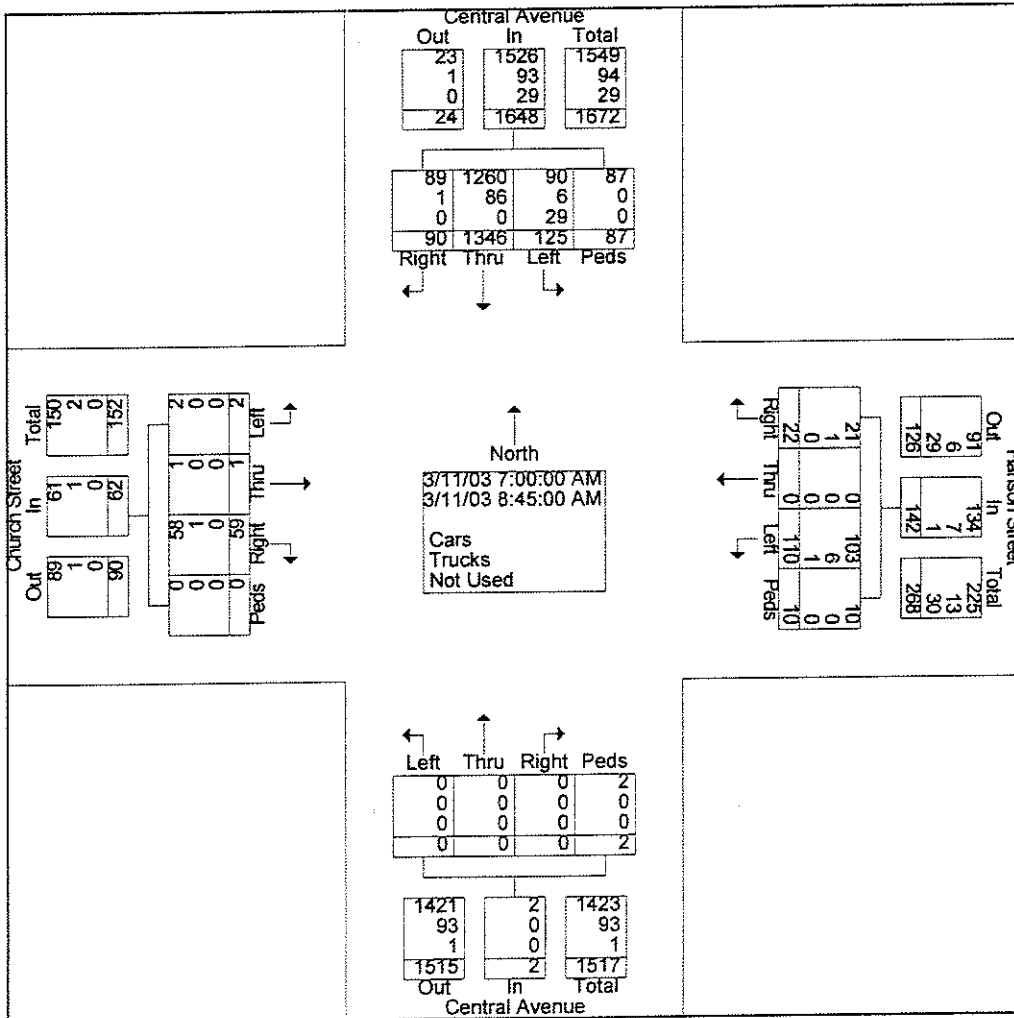
**CLD Consulting Engineers, Inc.**  
**540 Commercial Street**  
**Manchester, NH 03101**  
**(603) 668-8223**

Town/State:Dover, NH  
 Location:Central Avenue & Hanson  
 Counter#/Counted By:1888 (J.Paine)  
 Weather:Clear & Cold

File Name : Central-Hanson AM  
 Site Code : 00020151  
 Start Date : 03/11/2003  
 Page No : 1

BANK 2  
 Groups Printed- Cars - Trucks - Not Used

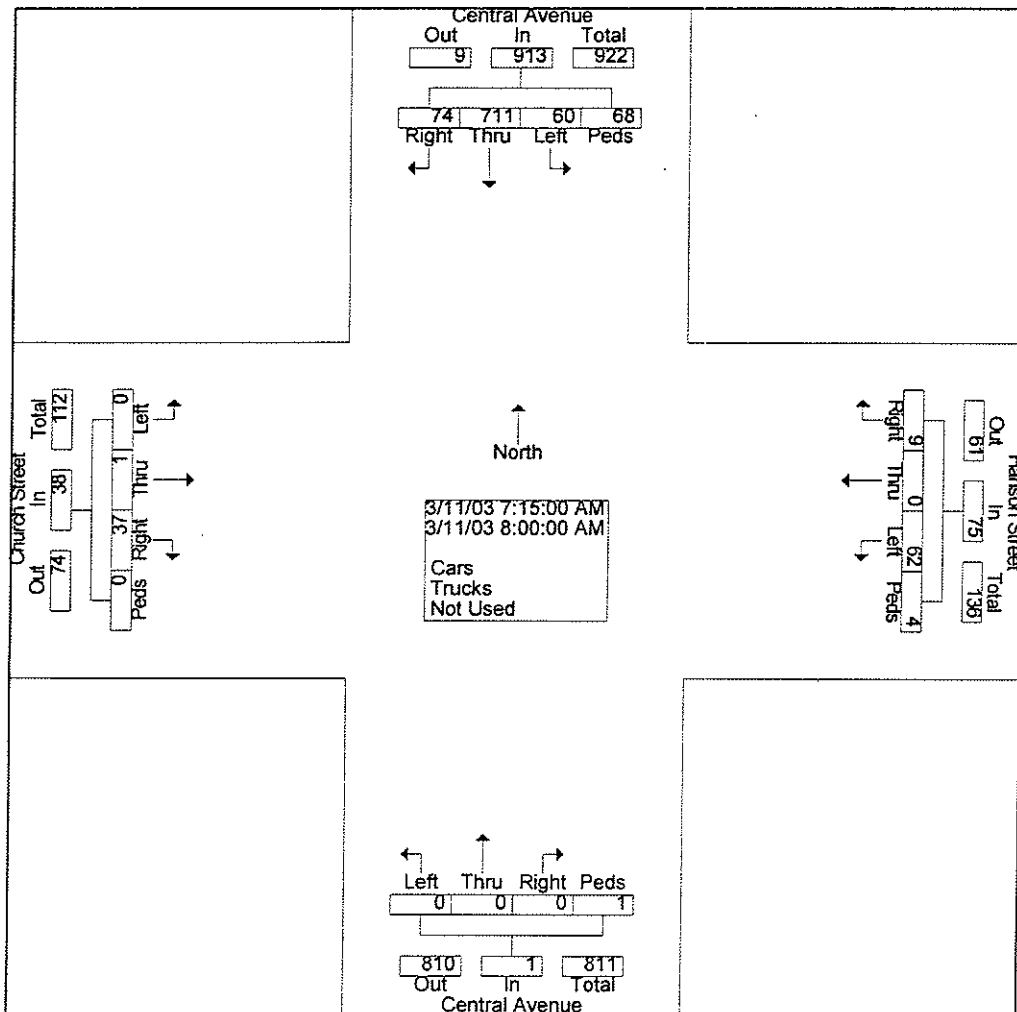
Start Time	Central Avenue Southbound				Hanson Street Westbound				Central Avenue Northbound				Church Street Eastbound				Int. Total	
	Left	Thru	Right	Peds	Left	Thru	Right	Peds	Left	Thru	Right	Peds	Left	Thru	Right	Peds		
Factor	1.0	1.0	1.0	1.0	1.0	1.0	1.0	1.0	1.0	1.0	1.0	1.0	1.0	1.0	1.0	1.0	1.0	
07:00	10	177	3	7	17	0	2	0	0	0	0	0	0	0	1	0	0	217
07:15	21	167	18	25	20	0	2	0	0	0	0	0	0	1	10	0	0	264
07:30	11	194	10	13	19	0	2	2	0	0	0	0	0	0	7	0	0	258
07:45	14	187	5	6	15	0	1	0	0	0	0	0	0	0	5	0	0	233
<b>Total</b>	<b>56</b>	<b>725</b>	<b>36</b>	<b>51</b>	<b>71</b>	<b>0</b>	<b>7</b>	<b>2</b>	<b>0</b>	<b>0</b>	<b>0</b>	<b>0</b>	<b>0</b>	<b>1</b>	<b>23</b>	<b>0</b>	<b>0</b>	<b>972</b>
08:00	14	163	41	24	8	0	4	2	0	0	0	1	0	0	15	0	0	272
08:15	19	181	9	6	16	0	5	4	0	0	0	0	0	0	8	0	0	248
08:30	16	148	3	3	8	0	3	1	0	0	0	1	1	0	6	0	0	190
08:45	20	129	1	3	7	0	3	1	0	0	0	0	1	0	7	0	0	172
<b>Total</b>	<b>69</b>	<b>621</b>	<b>54</b>	<b>36</b>	<b>39</b>	<b>0</b>	<b>15</b>	<b>8</b>	<b>0</b>	<b>0</b>	<b>0</b>	<b>2</b>	<b>2</b>	<b>0</b>	<b>36</b>	<b>0</b>	<b>0</b>	<b>882</b>
<b>Grand Total</b>	<b>125</b>	<b>1346</b>	<b>90</b>	<b>87</b>	<b>110</b>	<b>0</b>	<b>22</b>	<b>10</b>	<b>0</b>	<b>0</b>	<b>0</b>	<b>2</b>	<b>2</b>	<b>1</b>	<b>59</b>	<b>0</b>	<b>0</b>	<b>1854</b>
Apprch %	7.6	81.7	5.5	5.3	77.5	0.0	15.5	7.0	0.0	0.0	0.0	100.0	3.2	1.6	95.2	0.0	0.0	
Total %	6.7	72.6	4.9	4.7	5.9	0.0	1.2	0.5	0.0	0.0	0.0	0.1	0.1	0.1	3.2	0.0	0.0	



**CLD Consulting Engineers, Inc.**  
**540 Commercial Street**  
**Manchester, NH 03101**  
**(603) 668-8223**

File Name : Central-Hanson AM  
 Site Code : 00020151  
 Start Date : 03/11/2003  
 Page No : 2

Start Time	Central Avenue Southbound					Hanson Street Westbound					Central Avenue Northbound					Church Street Eastbound					Int. Total
	Left	Thru	Right	Peds	App. Total	Left	Thru	Right	Peds	App. Total	Left	Thru	Right	Peds	App. Total	Left	Thru	Right	Peds	App. Total	
Peak Hour From 07:00 to 08:45 - Peak 1 of 1																					
Intersect on																					
07:15																					
Volume	60	711	74	68	913	62	0	9	4	75	0	0	0	1	1	0	1	37	0	38	1027
Percent	6.6	77.9	8.1	7.4		82.7	0.0	12.0	5.3		0.0	0.0	0.0	100.0		0.0	2.6	97.4	0.0		
Volume	60	711	74	68	913	62	0	9	4	75	0	0	0	1	1	0	1	37	0	38	1027
Volume	14	163	41	24	242	8	0	4	2	14	0	0	0	1	1	0	0	15	0	15	272
Peak Factor																					0.944
High Int.																					
08:00																					
Volume	14	163	41	24	242	19	0	2	2	23	0	0	0	1	1	0	0	15	0	15	
Peak Factor																					0.63
Factor																					3



**CLD Consulting Engineers, Inc.**

**540 Commercial Street**

**Manchester, NH 03101**

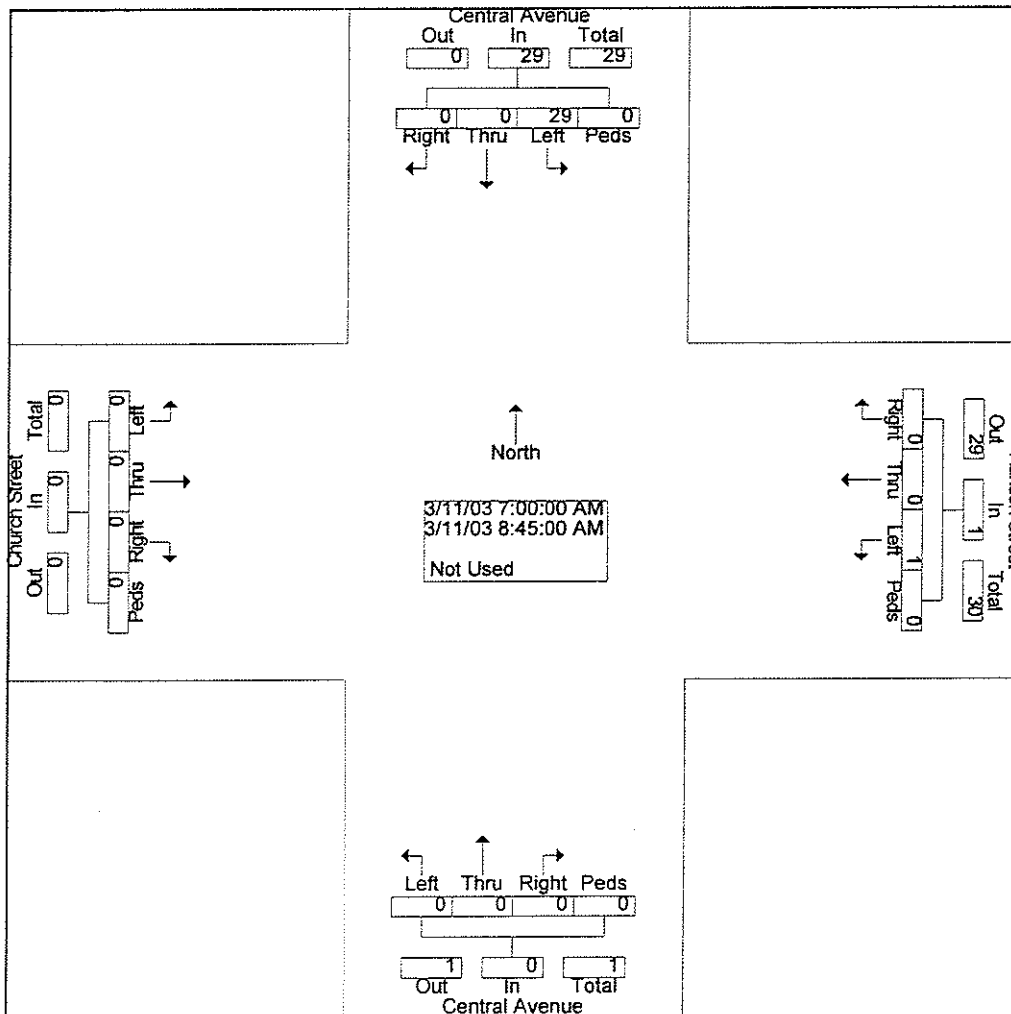
**(603) 668-8223**

Town/State:Dover, NH  
 Location:Central Avenue & Hanson  
 Counter#/Counted By:1888 (J.Paine)  
 Weather:Clear & Cold

File Name : Central-Hanson AM  
 Site Code : 00020151  
 Start Date : 03/11/2003  
 Page No : 1

BANK 2  
 Groups Printed- Not Used

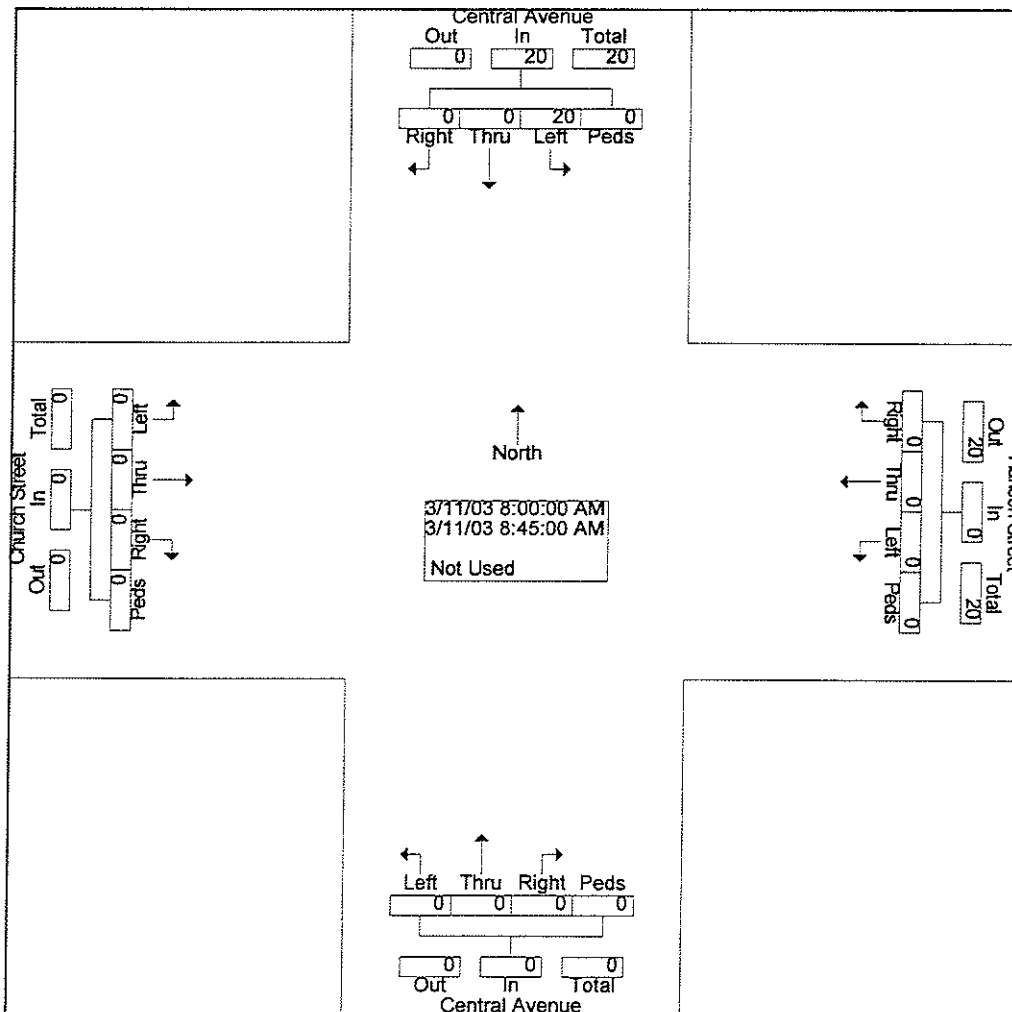
Start Time	Central Avenue Southbound				Hanson Street Westbound				Central Avenue Northbound				Church Street Eastbound				Int. Total
	Left	Thru	Right	Peds	Left	Thru	Right	Peds	Left	Thru	Right	Peds	Left	Thru	Right	Peds	
Factor	1.0	1.0	1.0	1.0	1.0	1.0	1.0	1.0	1.0	1.0	1.0	1.0	1.0	1.0	1.0	1.0	
07:00	1	0	0	0	0	0	0	0	0	0	0	0	0	0	0	0	1
07:15	4	0	0	0	1	0	0	0	0	0	0	0	0	0	0	0	5
07:30	1	0	0	0	0	0	0	0	0	0	0	0	0	0	0	0	1
07:45	3	0	0	0	0	0	0	0	0	0	0	0	0	0	0	0	3
Total	9	0	0	0	1	0	0	0	0	0	0	0	0	0	0	0	10
08:00	6	0	0	0	0	0	0	0	0	0	0	0	0	0	0	0	6
08:15	7	0	0	0	0	0	0	0	0	0	0	0	0	0	0	0	7
08:30	3	0	0	0	0	0	0	0	0	0	0	0	0	0	0	0	3
08:45	4	0	0	0	0	0	0	0	0	0	0	0	0	0	0	0	4
Total	20	0	0	0	0	0	0	0	0	0	0	0	0	0	0	0	20
Grand Total	29	0	0	0	1	0	0	0	0	0	0	0	0	0	0	0	30
Apprch %	100.0	0.0	0.0	0.0	100.0	0.0	0.0	0.0	0.0	0.0	0.0	0.0	0.0	0.0	0.0	0.0	
Total %	96.7	0.0	0.0	0.0	3.3	0.0	0.0	0.0	0.0	0.0	0.0	0.0	0.0	0.0	0.0	0.0	



**CLD Consulting Engineers, Inc.**  
**540 Commercial Street**  
**Manchester, NH 03101**  
**(603) 668-8223**

File Name : Central-Hanson AM  
 Site Code : 00020151  
 Start Date : 03/11/2003  
 Page No : 2

Start Time	Central Avenue Southbound					Hanson Street Westbound					Central Avenue Northbound					Church Street Eastbound					Int. Total
	Left	Thru	Right	Peds	App. Total	Left	Thru	Right	Peds	App. Total	Left	Thru	Right	Peds	App. Total	Left	Thru	Right	Peds	App. Total	
Peak Hour From 07:00 to 08:45 - Peak 1 of 1																					
Intersection	08:00																				
Volume	20	0	0	0	20	0	0	0	0	0	0	0	0	0	0	0	0	0	0	0	20
Percent	100	0.0	0.0	0.0		0.0	0.0	0.0	0.0		0.0	0.0	0.0	0.0		0.0	0.0	0.0	0.0		
Volume	20	0	0	0	20	0	0	0	0	0	0	0	0	0	0	0	0	0	0	0	20
Volume Peak Factor	7	0	0	0	7	0	0	0	0	0	0	0	0	0	0	0	0	0	0	0	7
High Int. Peak Factor	0.71					4										0.714					
High Int. Peak Factor	08:15					6:45:00 AM					6:45:00 AM					6:45:00 AM					
Volume	7	0	0	0	7																



**CLD Consulting Engineers, Inc.**

**540 Commercial Street**

**Manchester, NH 03101**

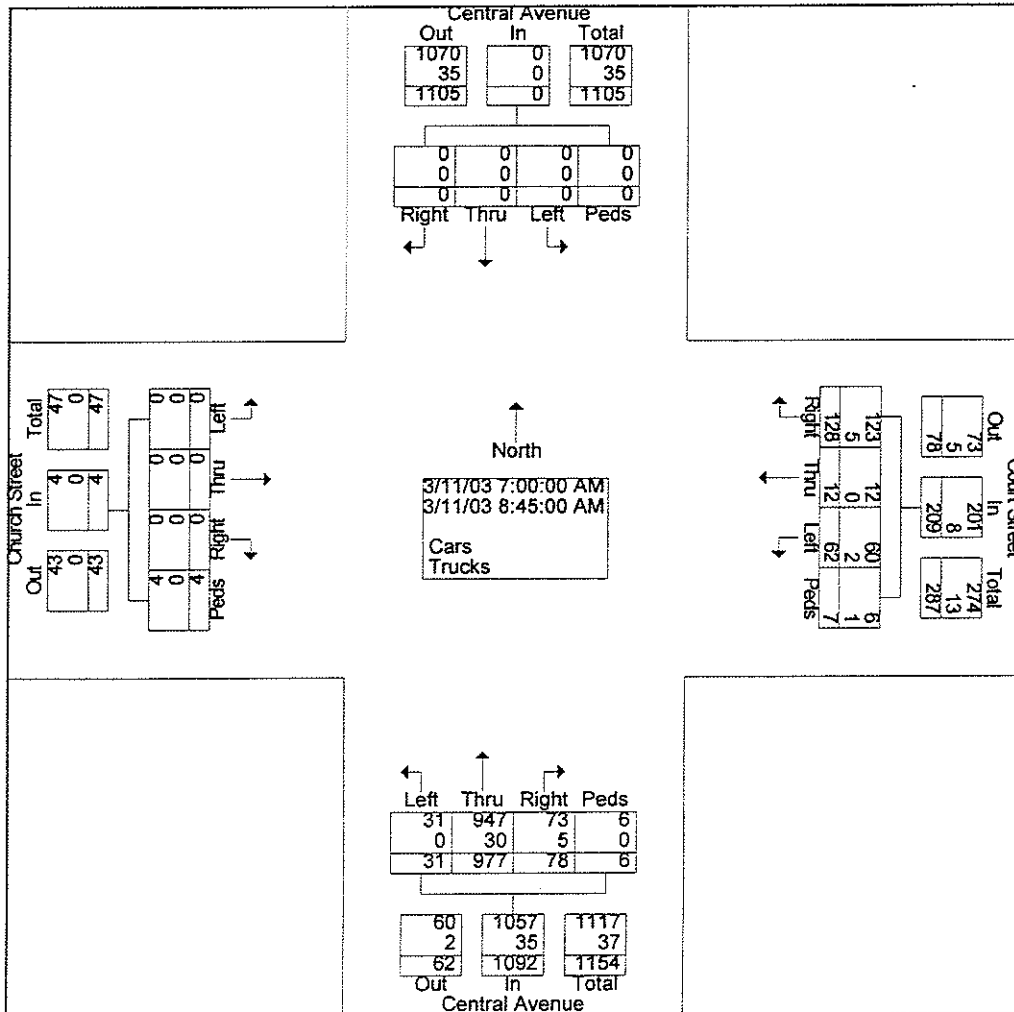
**(603) 668-8223**

Town/State:Dover, NH  
 Location:Central & Court  
 Counter#/Counted By:1932 (A.Sanders)  
 Weather:Clear & Cold

File Name : Central-Court AM  
 Site Code : 00020151  
 Start Date : 03/11/2003  
 Page No : 1

Groups Printed- Cars - Trucks

Start Time	Central Avenue Southbound				Court Street Westbound				Central Avenue Northbound				Church Street Eastbound				Int. Total
	Left	Thru	Right	Peds	Left	Thru	Right	Peds	Left	Thru	Right	Peds	Left	Thru	Right	Peds	
Factor	1.0	1.0	1.0	1.0	1.0	1.0	1.0	1.0	1.0	1.0	1.0	1.0	1.0	1.0	1.0	1.0	
07:00	0	0	0	0	9	0	8	1	0	100	1	0	0	0	0	0	119
07:15	0	0	0	0	6	3	18	0	5	103	7	0	0	0	0	2	144
07:30	0	0	0	0	7	1	19	0	3	123	15	0	0	0	0	0	168
07:45	0	0	0	0	9	3	14	0	9	136	14	0	0	0	0	0	185
Total	0	0	0	0	31	7	59	1	17	462	37	0	0	0	0	2	616
08:00	0	0	0	0	8	2	24	4	8	132	15	0	0	0	0	0	193
08:15	0	0	0	0	8	0	26	2	3	128	10	4	0	0	0	0	181
08:30	0	0	0	0	8	2	7	0	1	133	7	1	0	0	0	1	160
08:45	0	0	0	0	7	1	12	0	2	122	9	1	0	0	0	1	155
Total	0	0	0	0	31	5	69	6	14	515	41	6	0	0	0	2	689
Grand Total	0	0	0	0	62	12	128	7	31	977	78	6	0	0	0	4	1305
Apprch %	0.0	0.0	0.0	0.0	29.7	5.7	61.2	3.3	2.8	89.5	7.1	0.5	0.0	0.0	0.0	100.0	
Total %	0.0	0.0	0.0	0.0	4.8	0.9	9.8	0.5	2.4	74.9	6.0	0.5	0.0	0.0	0.0	0.3	



CLD Consulting Engineers, Inc.

540 Commercial Street

Manchester, NH 03101

(603) 668-8223

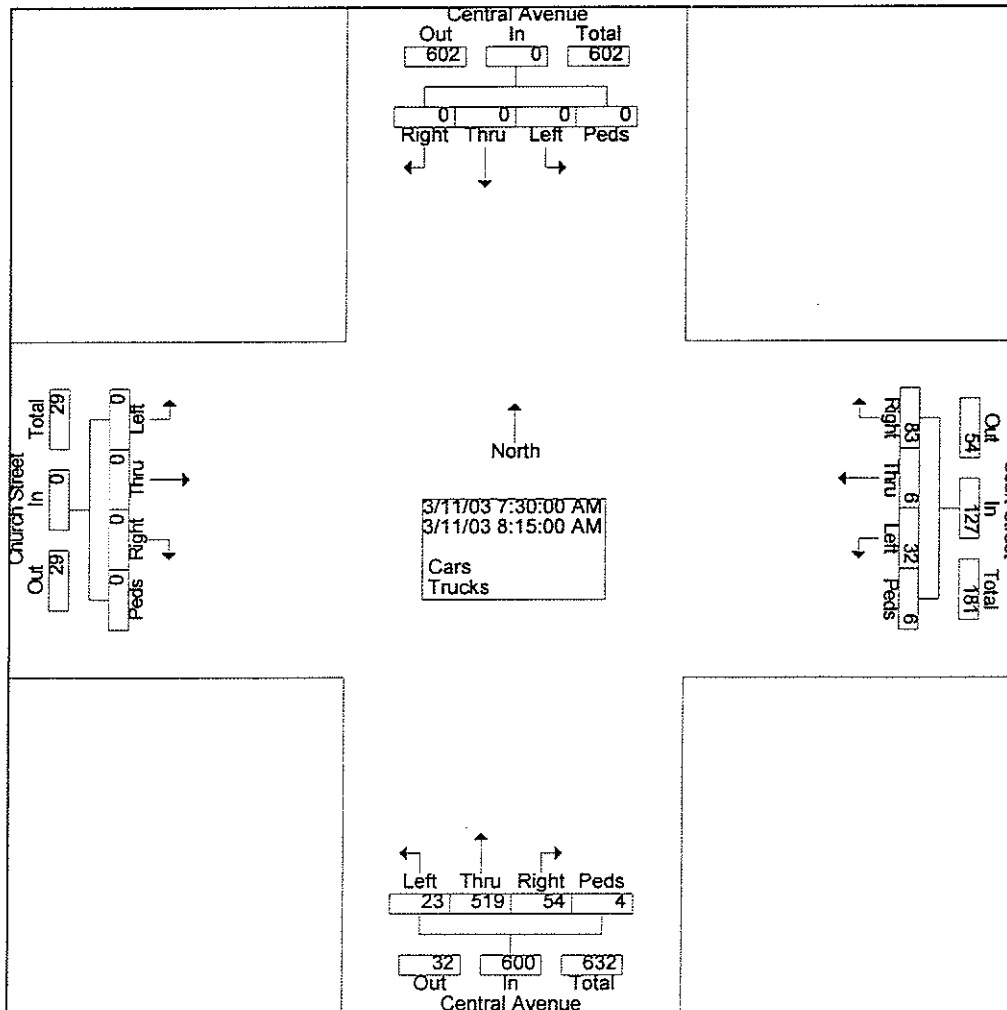
File Name : Central-Court AM

Site Code : 00020151

Start Date : 03/11/2003

Page No : 2

Start Time	Central Avenue Southbound					Court Street Westbound					Central Avenue Northbound					Church Street Eastbound					Int. Total	
	Left	Thru	Right	Peds	App. Total	Left	Thru	Right	Peds	App. Total	Left	Thru	Right	Peds	App. Total	Left	Thru	Right	Peds	App. Total		
Peak Hour From 07:00 to 08:45 - Peak 1 of 1																						
Intersection	07:30																					
Volume	0	0	0	0	0	32	6	83	6	127	23	519	54	4	600	0	0	0	0	0	727	
Percent	0.0	0.0	0.0	0.0		25.2	4.7	65.4	4.7		3.8	86.5	9.0	0.7		0.0	0.0	0.0	0.0			
Volume	0	0	0	0	0	32	6	83	6	127	23	519	54	4	600	0	0	0	0	0	727	
Volume	0	0	0	0	0	8	2	24	4	38	8	132	15	0	155	0	0	0	0	0	193	
Peak Factor	0.942																					
High Int. Factor	6:45:00 AM																					
Volume	0	0	0	0	0	8	2	24	4	38	9	136	14	0	159	6:45:00 AM						
Peak Factor	0.83																					
Factor	6																					





**CLD Consulting Engineers, Inc.**

**540 Commercial Street**

**Manchester, NH 03101**

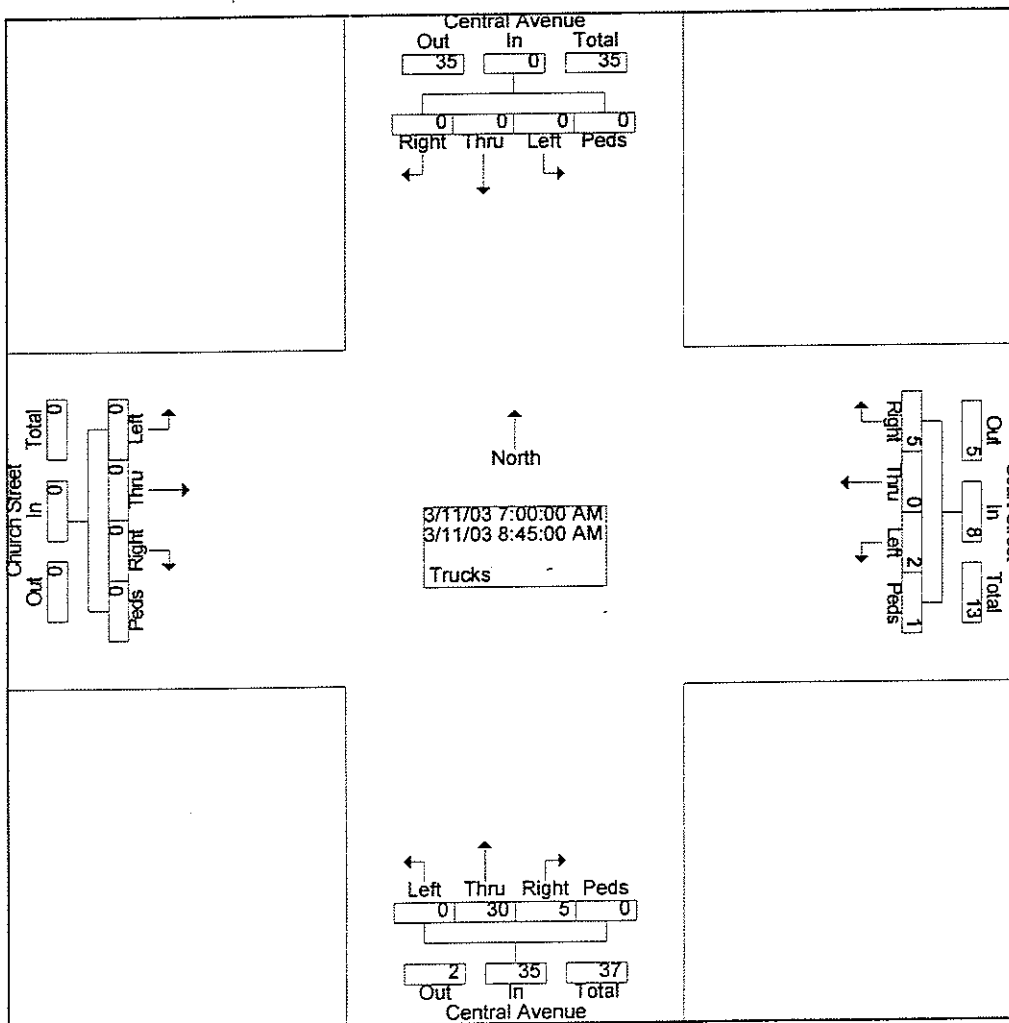
**(603) 668-8223**

Town/State:Dover, NH  
 Location:Central & Court  
 Counter#/Counted By:1932 (A.Sanders)  
 Weather:Clear & Cold

File Name : Central-Court AM  
 Site Code : 00020151  
 Start Date : 03/11/2003  
 Page No : 1

Groups Printed- Trucks

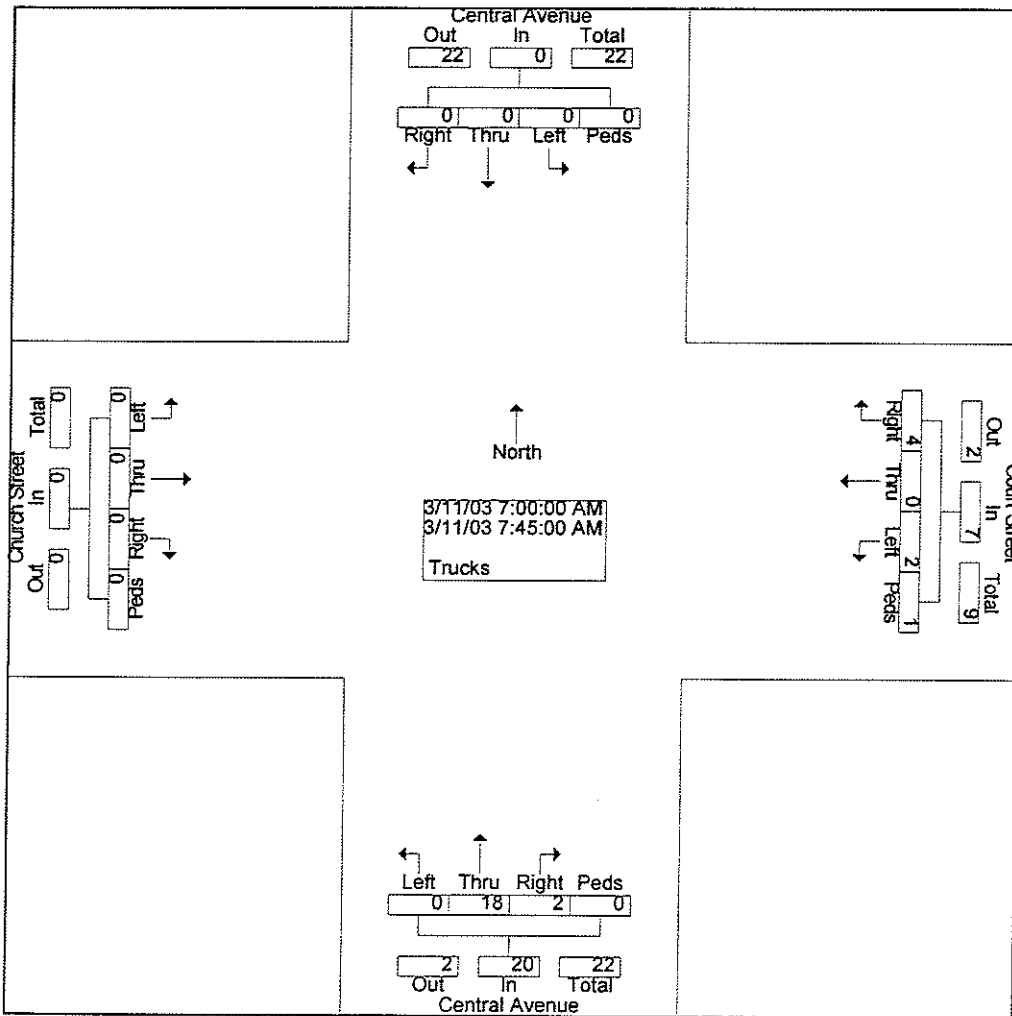
Start Time	Central Avenue Southbound				Court Street Westbound				Central Avenue Northbound				Church Street Eastbound				Int. Total	
	Left	Thru	Right	Peds	Left	Thru	Right	Peds	Left	Thru	Right	Peds	Left	Thru	Right	Peds		
07:00	0	0	0	0	1	0	2	1	0	6	1	0	0	0	0	0	0	11
07:15	0	0	0	0	0	0	0	0	0	4	0	0	0	0	0	0	0	4
07:30	0	0	0	0	0	0	1	0	0	3	0	0	0	0	0	0	0	4
07:45	0	0	0	0	1	0	1	0	0	5	1	0	0	0	0	0	0	8
Total	0	0	0	0	2	0	4	1	0	18	2	0	0	0	0	0	0	27
08:00	0	0	0	0	0	0	0	0	0	1	2	0	0	0	0	0	0	3
08:15	0	0	0	0	0	0	0	0	0	4	0	0	0	0	0	0	0	4
08:30	0	0	0	0	0	0	0	0	0	3	1	0	0	0	0	0	0	4
08:45	0	0	0	0	0	0	1	0	0	4	0	0	0	0	0	0	0	5
Total	0	0	0	0	0	0	1	0	0	12	3	0	0	0	0	0	0	16
Grand Total	0	0	0	0	2	0	5	1	0	30	5	0	0	0	0	0	0	43
Approch %	0.0	0.0	0.0	0.0	25.0	0.0	62.5	12.5	0.0	85.7	14.3	0.0	0.0	0.0	0.0	0.0	0.0	
Total %	0.0	0.0	0.0	0.0	4.7	0.0	11.6	2.3	0.0	69.8	11.6	0.0	0.0	0.0	0.0	0.0	0.0	



**CLD Consulting Engineers, Inc.**  
**540 Commercial Street**  
**Manchester, NH 03101**  
**(603) 668-8223**

File Name : Central-Court AM  
 Site Code : 00020151  
 Start Date : 03/11/2003  
 Page No : 2

Start Time	Central Avenue Southbound					Court Street Westbound					Central Avenue Northbound					Church Street Eastbound					Int. Total
	Left	Thru	Right	Peds	App. Total	Left	Thru	Right	Peds	App. Total	Left	Thru	Right	Peds	App. Total	Left	Thru	Right	Peds	App. Total	
Peak Hour From 07:00 to 08:45 - Peak 1 of 1																					
Intersection 07:00																					
Volume	0	0	0	0	0	2	0	4	1	7	0	18	2	0	20	0	0	0	0	0	27
Percent	0.0	0.0	0.0	0.0		28.	0.0	57.	14.		0.0	90.	10.	0.0		0.0	0.0	0.0	0.0		
Volume	0	0	0	0	0	2	0	4	1	7	0	18	2	0	20	0	0	0	0	0	27
Volume	0	0	0	0	0	1	0	2	1	4	0	6	1	0	7	0	0	0	0	0	11
Peak Factor																					
High Int. Peak Factor	6:45:00 AM					07:00					07:00					6:45:00 AM					
Volume	0	0	0	0	0	1	0	2	1	4	0	6	1	0	7						
Peak Factor										0.43					0.71						
										8					4						



**CLD Consulting Engineers, Inc.**

**540 Commercial Street**

**Manchester, NH 03101**

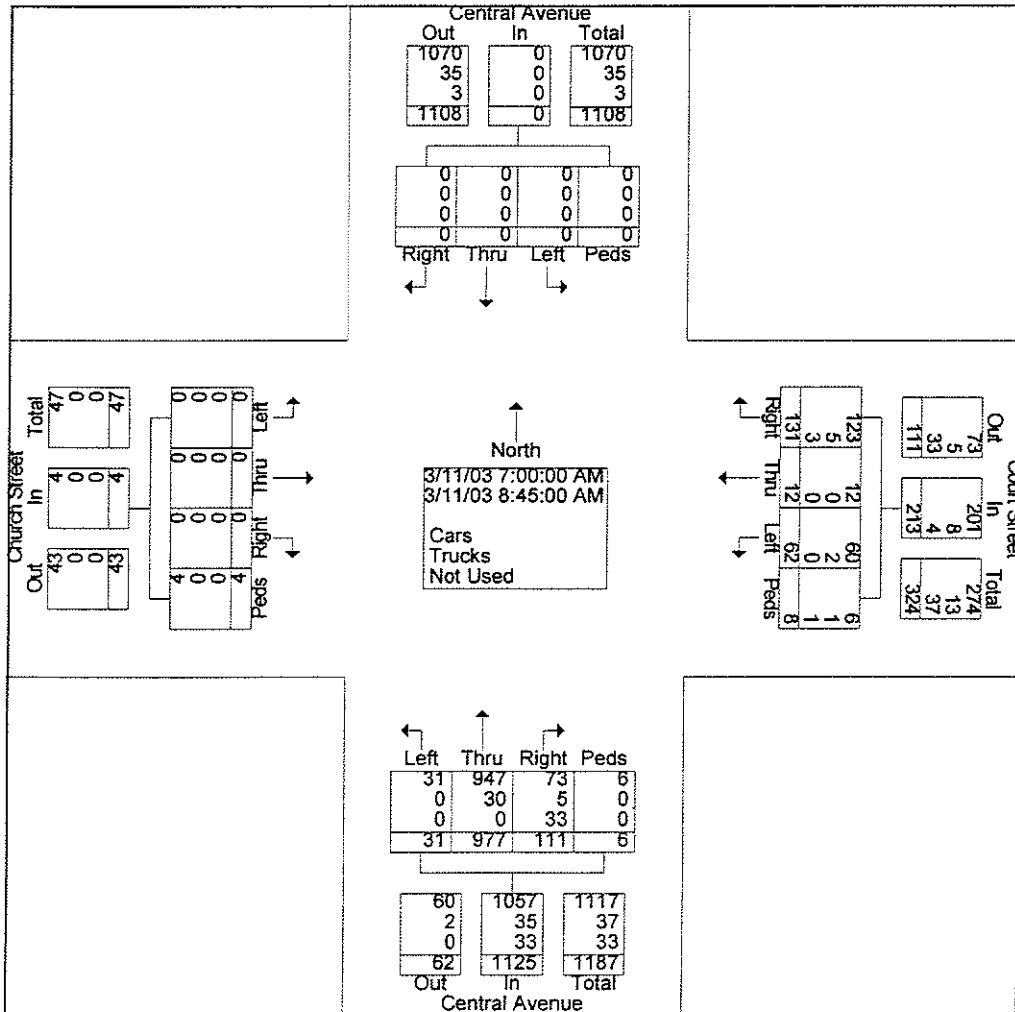
**(603) 668-8223**

Town/State:Dover, NH  
 Location:Central & Court  
 Counter#/Counted By:1932 (A.Sanders)  
 Weather:Clear & Cold

File Name : Central-Court AM  
 Site Code : 00020151  
 Start Date : 03/11/2003  
 Page No : 1

Groups Printed- Cars - Trucks - Not Used

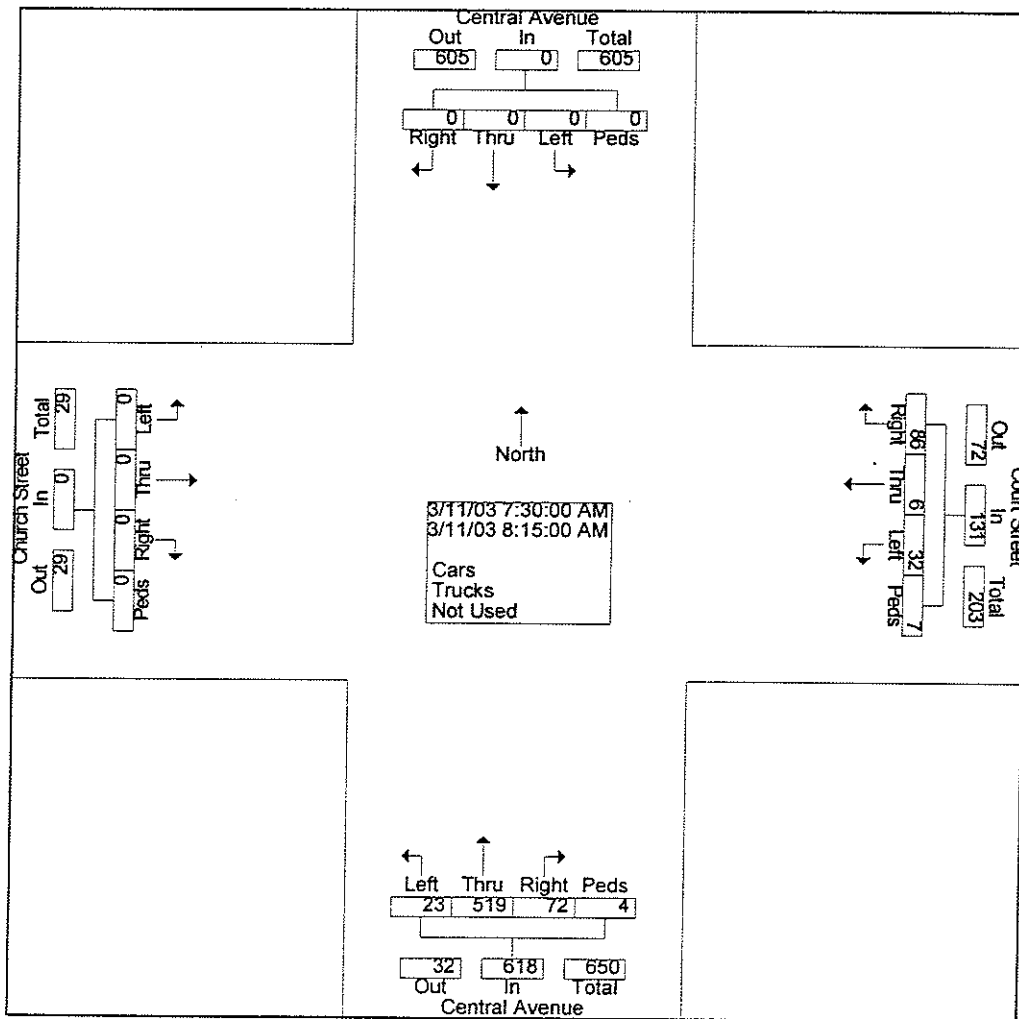
Start Time	Central Avenue Southbound				Court Street Westbound				Central Avenue Northbound				Church Street Eastbound				Int. Total	
	Left	Thru	Right	Peds	Left	Thru	Right	Peds	Left	Thru	Right	Peds	Left	Thru	Right	Peds		
Factor	1.0	1.0	1.0	1.0	1.0	1.0	1.0	1.0	1.0	1.0	1.0	1.0	1.0	1.0	1.0	1.0		
07:00	0	0	0	0	9	0	8	1	0	100	4	0	0	0	0	0	0	122
07:15	0	0	0	0	6	3	18	0	5	103	14	0	0	0	0	0	2	151
07:30	0	0	0	0	7	1	19	0	3	123	23	0	0	0	0	0	0	176
07:45	0	0	0	0	9	3	14	0	9	136	19	0	0	0	0	0	0	190
Total	0	0	0	0	31	7	59	1	17	462	60	0	0	0	0	0	2	639
08:00	0	0	0	0	8	2	26	4	8	132	17	0	0	0	0	0	0	197
08:15	0	0	0	0	8	0	27	3	3	128	13	4	0	0	0	0	0	186
08:30	0	0	0	0	8	2	7	0	1	133	7	1	0	0	0	0	1	160
08:45	0	0	0	0	7	1	12	0	2	122	14	1	0	0	0	0	1	160
Total	0	0	0	0	31	5	72	7	14	515	51	6	0	0	0	0	2	703
Grand Total	0	0	0	0	62	12	131	8	31	977	111	6	0	0	0	4	1342	
Apprch %	0.0	0.0	0.0	0.0	29.1	5.6	61.5	3.8	2.8	86.8	9.9	0.5	0.0	0.0	0.0	100.0		
Total %	0.0	0.0	0.0	0.0	4.6	0.9	9.8	0.6	2.3	72.8	8.3	0.4	0.0	0.0	0.0	0.3		



**CLD Consulting Engineers, Inc.**  
**540 Commercial Street**  
**Manchester, NH 03101**  
**(603) 668-8223**

File Name : Central-Court AM  
 Site Code : 00020151  
 Start Date : 03/11/2003  
 Page No : 2

Start Time	Central Avenue Southbound					Court Street Westbound					Central Avenue Northbound					Church Street Eastbound					Int. Total
	Left	Thru	Right	Peds	App. Total	Left	Thru	Right	Peds	App. Total	Left	Thru	Right	Peds	App. Total	Left	Thru	Right	Peds	App. Total	
Peak Hour From 07:00 to 08:45 - Peak 1 of 1																					
Intersection on 07:30																					
Volume	0	0	0	0	0	32	6	86	7	131	23	519	72	4	618	0	0	0	0	0	749
Percent	0.0	0.0	0.0	0.0		24.4	4.6	65.6	5.3		3.7	84.0	11.7	0.6		0.0	0.0	0.0	0.0		
Volume	0	0	0	0	0	32	6	86	7	131	23	519	72	4	618	0	0	0	0	0	749
Volume	0	0	0	0	0	8	2	26	4	40	8	132	17	0	157	0	0	0	0	0	197
Peak Factor																					
High Int. Peak Factor																					
High Int. Peak Factor	6:45:00 AM						08:00						07:45						6:45:00 AM		
Volume	0	0	0	0	0	8	2	26	4	40	9	136	19	0	164						
Peak Factor																					
Peak Factor																					



**CLD Consulting Engineers, Inc.**

**540 Commercial Street**

**Manchester, NH 03101**

**(603) 668-8223**

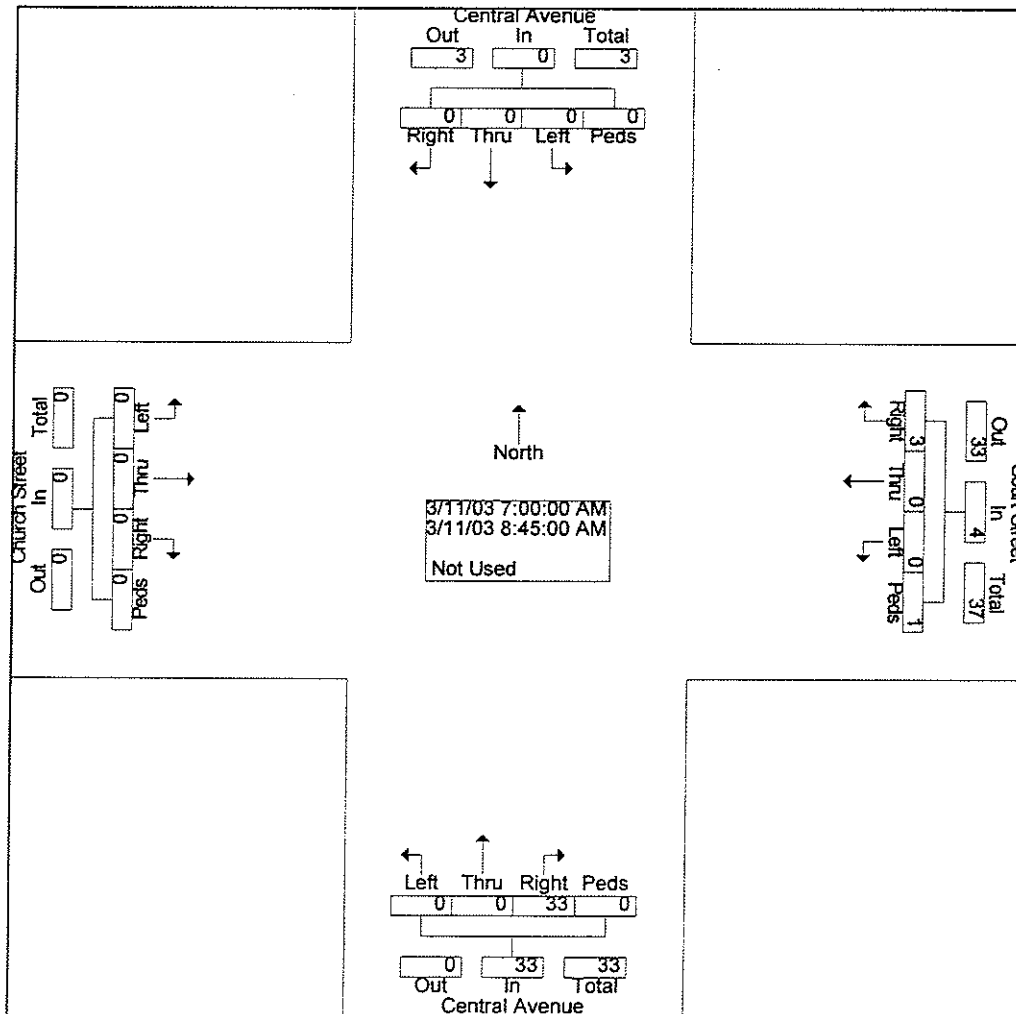
Town/State:Dover, NH  
 Location:Central & Court  
 Counter#/Counted By:1932 (A.Sanders)  
 Weather:Clear & Cold

File Name : Central-Court AM  
 Site Code : 00020151  
 Start Date : 03/11/2003  
 Page No : 1

BANK 2

Groups Printed- Not Used

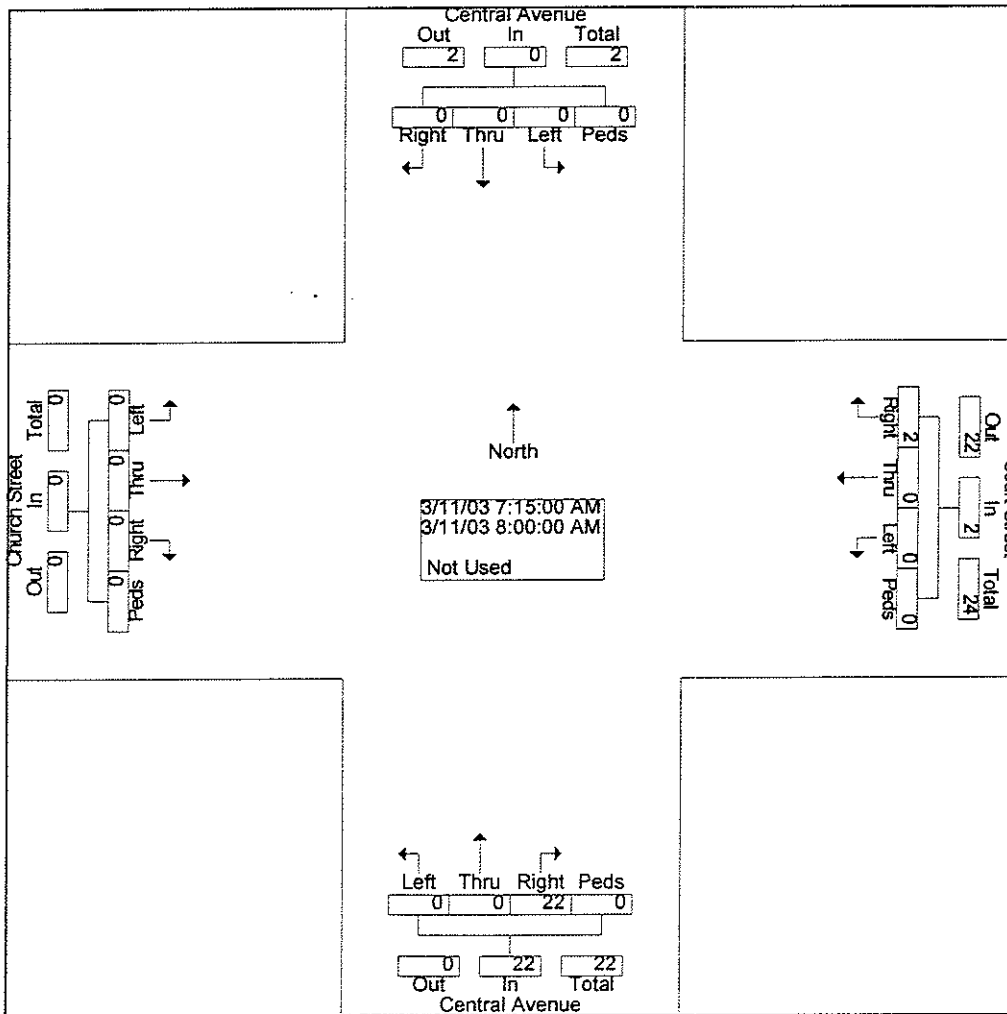
Start Time Factor	Central Avenue Southbound				Court Street Westbound				Central Avenue Northbound				Church Street Eastbound				Int. Total
	Left	Thru	Right	Peds	Left	Thru	Right	Peds	Left	Thru	Right	Peds	Left	Thru	Right	Peds	
07:00	0	0	0	0	0	0	0	0	0	0	3	0	0	0	0	0	3
07:15	0	0	0	0	0	0	0	0	0	0	7	0	0	0	0	0	7
07:30	0	0	0	0	0	0	0	0	0	0	8	0	0	0	0	0	8
07:45	0	0	0	0	0	0	0	0	0	0	5	0	0	0	0	0	5
<b>Total</b>	0	0	0	0	0	0	0	0	0	0	23	0	0	0	0	0	23
08:00	0	0	0	0	0	0	2	0	0	0	2	0	0	0	0	0	4
08:15	0	0	0	0	0	0	1	1	0	0	3	0	0	0	0	0	5
*** BREAK ***																	
08:45	0	0	0	0	0	0	0	0	0	0	5	0	0	0	0	0	5
<b>Total</b>	0	0	0	0	0	0	3	1	0	0	10	0	0	0	0	0	14
<b>Grand Total</b>	0	0	0	0	0	0	3	1	0	0	33	0	0	0	0	0	37
Apprch %	0.0	0.0	0.0	0.0	0.0	0.0	75.0	25.0	0.0	0.0	100.0	0.0	0.0	0.0	0.0	0.0	
Total %	0.0	0.0	0.0	0.0	0.0	0.0	8.1	2.7	0.0	0.0	89.2	0.0	0.0	0.0	0.0	0.0	



**CLD Consulting Engineers, Inc.**  
**540 Commercial Street**  
**Manchester, NH 03101**  
**(603) 668-8223**

File Name : Central-Court AM  
 Site Code : 00020151  
 Start Date : 03/11/2003  
 Page No : 2

Start Time	Central Avenue Southbound					Court Street Westbound					Central Avenue Northbound					Church Street Eastbound					Int. Total
	Left	Thru	Right	Peds	App. Total	Left	Thru	Right	Peds	App. Total	Left	Thru	Right	Peds	App. Total	Left	Thru	Right	Peds	App. Total	
Peak Hour From 07:00 to 08:45 - Peak 1 of 1																					
Intersect on 07:15																					
Volume	0	0	0	0	0	0	0	2	0	2	0	0	22	0	22	0	0	0	0	0	24
Percent	0.0	0.0	0.0	0.0		0.0	0.0	100.0	0.0		0.0	0.0	100.0	0.0		0.0	0.0	0.0	0.0		
Volume	0	0	0	0	0	0	0	2	0	2	0	0	22	0	22	0	0	0	0	0	24
Volume	0	0	0	0	0	0	0	0	0	0	0	0	8	0	8	0	0	0	0	0	8
Peak Factor																					
High Int. 6:45:00 AM						08:00					07:30					6:45:00 AM					
Volume	0	0	0	0	0	0	0	2	0	2	0	0	8	0	8						
Peak Factor						0.25					0.68										
						0					8										





540 Commercial Street • Manchester, NH 03101  
 (603) 668-8223 • Fax: (603) 668-8802  
 cld@cldengineers.com • www.cldengineers.com  
 Maine • New Hampshire • Vermont

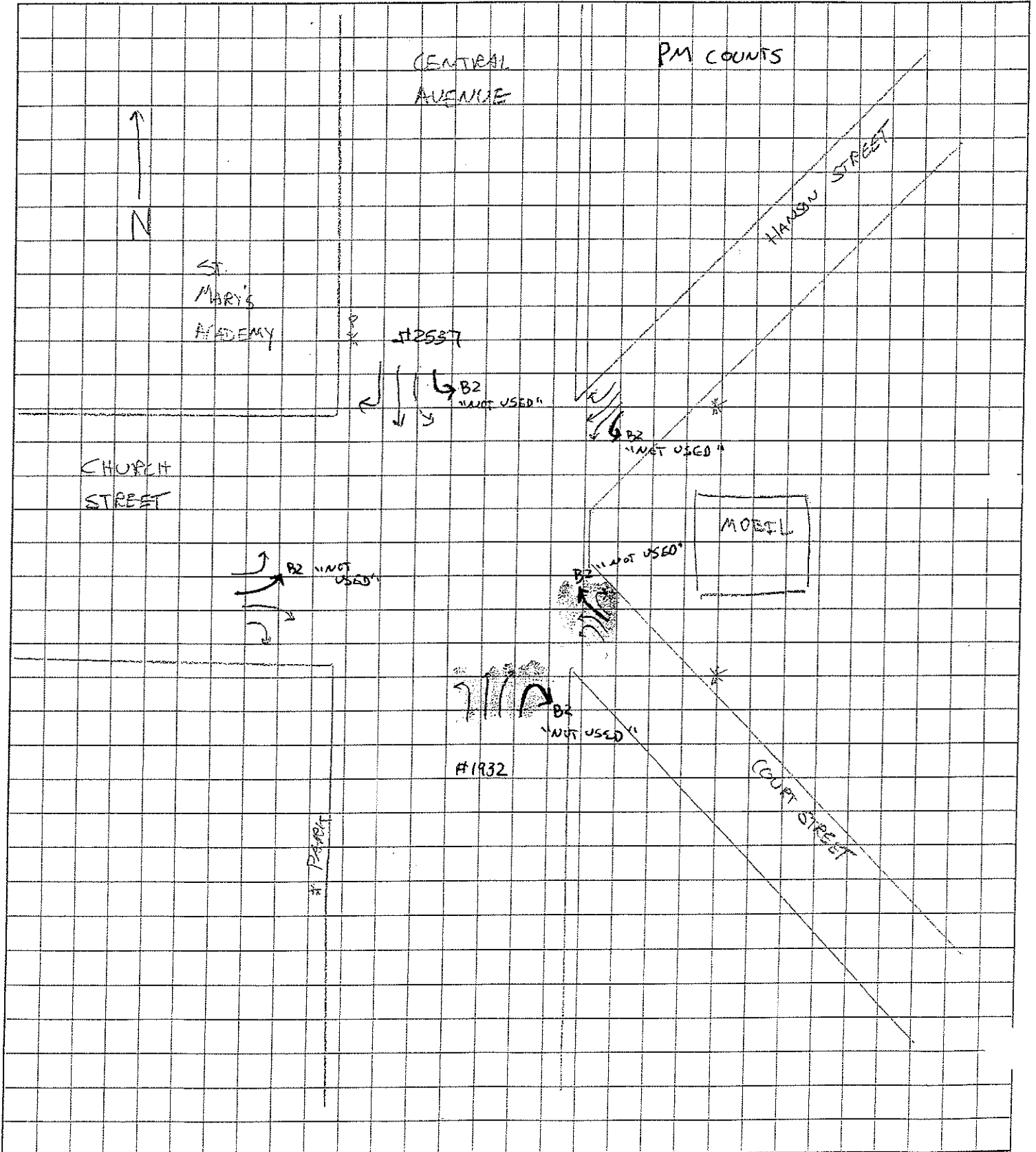
JOB CENTRAL AVE COUNTS JOB NO. 02-151

SHEET NO. \_\_\_\_\_ OF \_\_\_\_\_

CALCULATED BY BF DATE 02/03/03

CHECKED BY \_\_\_\_\_ DATE \_\_\_\_\_

SUBJECT CENTRAL AVE (E) COURT ST & HANSON ST SCALE \_\_\_\_\_



**CLD Consulting Engineers, Inc.**

**540 Commercial Street**

**Manchester, NH 03101**

**(603) 668-8223**

Town/State:Dover, NH

Location:Central & Hanson

Counter#/Counted By:1932 (E.Wright)

Weather:Cloudy & Cold

File Name : central-hanson pm

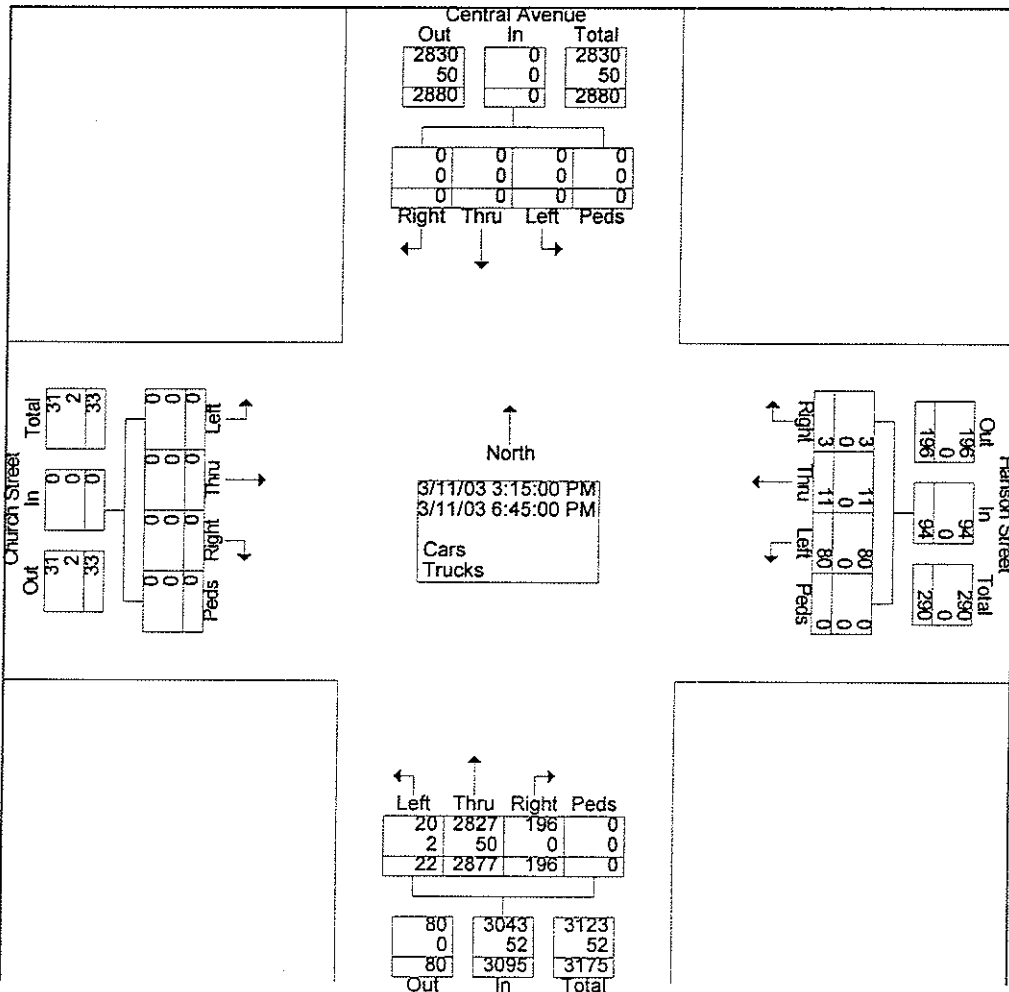
Site Code : 00020151

Start Date : 03/11/2003

Page No : 1

Groups Printed- Cars - Trucks

Start Time	Central Avenue Southbound				Hanson Street Westbound				Central Avenue Northbound				Church Street Eastbound				Int. Total
	Left	Thru	Right	Peds	Left	Thru	Right	Peds	Left	Thru	Right	Peds	Left	Thru	Right	Peds	
Factor	1.0	1.0	1.0	1.0	1.0	1.0	1.0	1.0	1.0	1.0	1.0	1.0	1.0	1.0	1.0	1.0	
15:15	0	0	0	0	3	2	0	0	1	196	11	0	0	0	0	0	213
15:30	0	0	0	0	10	0	0	0	0	224	11	0	0	0	0	0	245
15:45	0	0	0	0	10	0	0	0	3	215	27	0	0	0	0	0	255
Total	0	0	0	0	23	2	0	0	4	635	49	0	0	0	0	0	713
16:00	0	0	0	0	3	2	0	0	3	205	13	0	0	0	0	0	226
16:15	0	0	0	0	8	0	1	0	3	185	8	0	0	0	0	0	205
16:30	0	0	0	0	7	3	0	0	5	188	10	0	0	0	0	0	213
16:45	0	0	0	0	4	1	0	0	4	191	15	0	0	0	0	0	215
Total	0	0	0	0	22	6	1	0	15	769	46	0	0	0	0	0	859
17:00	0	0	0	0	6	0	0	0	2	172	12	0	0	0	0	0	192
17:15	0	0	0	0	6	1	0	0	0	208	12	0	0	0	0	0	227
17:30	0	0	0	0	5	0	1	0	1	207	15	0	0	0	0	0	229
17:45	0	0	0	0	1	1	0	0	0	220	14	0	0	0	0	0	236
Total	0	0	0	0	18	2	1	0	3	807	53	0	0	0	0	0	884
18:00	0	0	0	0	2	0	0	0	0	187	14	0	0	0	0	0	203
18:15	0	0	0	0	5	0	0	0	0	165	13	0	0	0	0	0	183
18:30	0	0	0	0	6	0	1	0	0	160	12	0	0	0	0	0	179
18:45	0	0	0	0	4	1	0	0	0	154	9	0	0	0	0	0	168
Total	0	0	0	0	17	1	1	0	0	666	48	0	0	0	0	0	733
Grand Total	0	0	0	0	80	11	3	0	22	2877	196	0	0	0	0	0	3189
Apprch %	0.0	0.0	0.0	0.0	85.1	11.7	3.2	0.0	0.7	93.0	6.3	0.0	0.0	0.0	0.0	0.0	
Total %	0.0	0.0	0.0	0.0	2.5	0.3	0.1	0.0	0.7	90.2	6.1	0.0	0.0	0.0	0.0	0.0	

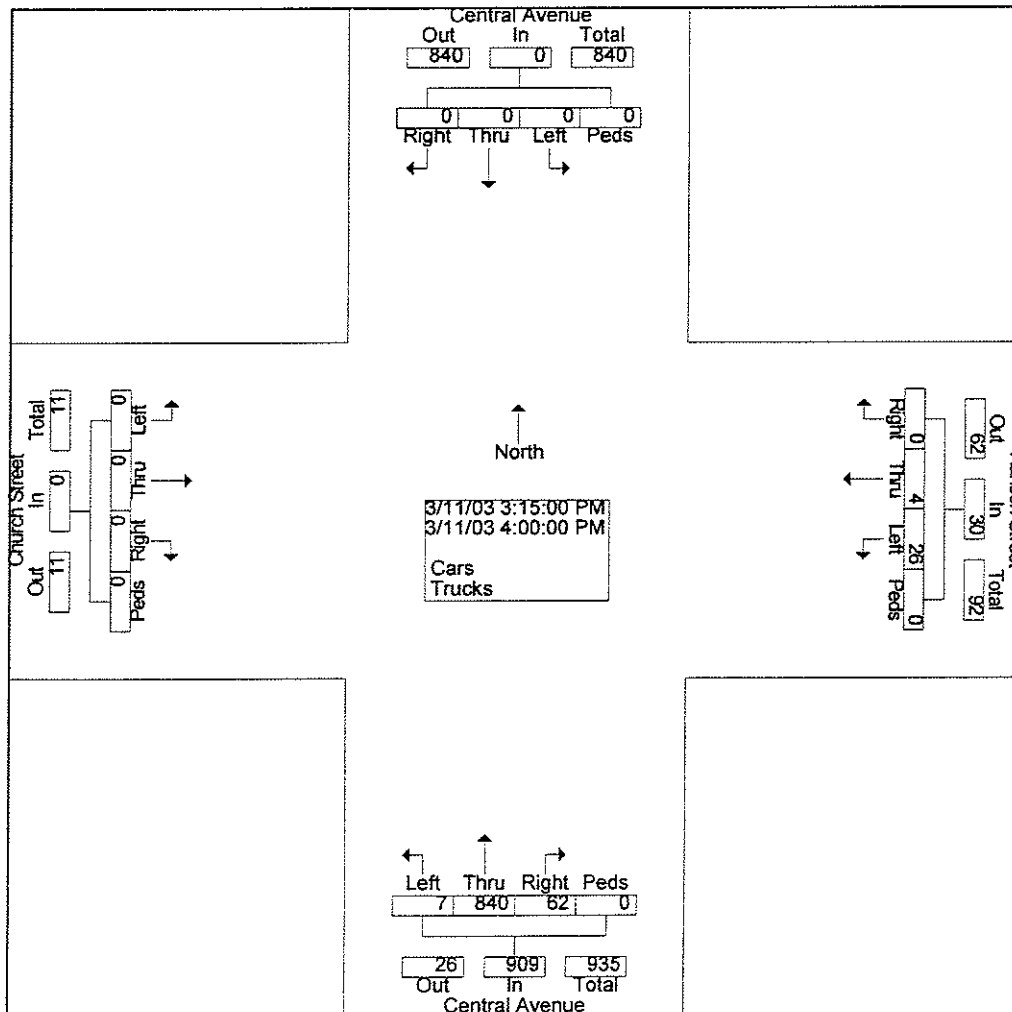




**CLD Consulting Engineers, Inc.**  
**540 Commercial Street**  
**Manchester, NH 03101**  
**(603) 668-8223**

File Name : central-hanson pm  
 Site Code : 00020151  
 Start Date : 03/11/2003  
 Page No : 2

Start Time	Central Avenue Southbound					Hanson Street Westbound					Central Avenue Northbound					Church Street Eastbound					Int. Total	
	Left	Thru	Right	Peds	App. Total	Left	Thru	Right	Peds	App. Total	Left	Thru	Right	Peds	App. Total	Left	Thru	Right	Peds	App. Total		
Peak Hour From 15:15 to 18:45 - Peak 1 of 1																						
Intersection 15:15																						
Volume	0	0	0	0	0	26	4	0	0	30	7	840	62	0	909	0	0	0	0	0	0	939
Percent	0.0	0.0	0.0	0.0		86.7	13.3	0.0	0.0		0.8	92.4	6.8	0.0		0.0	0.0	0.0	0.0			
Volume	0	0	0	0	0	26	4	0	0	30	7	840	62	0	909	0	0	0	0	0	0	939
Volume	0	0	0	0	0	10	0	0	0	10	3	215	27	0	245	0	0	0	0	0	0	255
Peak Factor																						
High Int. Volume	3:00:00 PM					15:30					15:45					3:00:00 PM						
Peak Factor	0	0	0	0	0	10	0	0	0	10	3	215	27	0	245							0.928



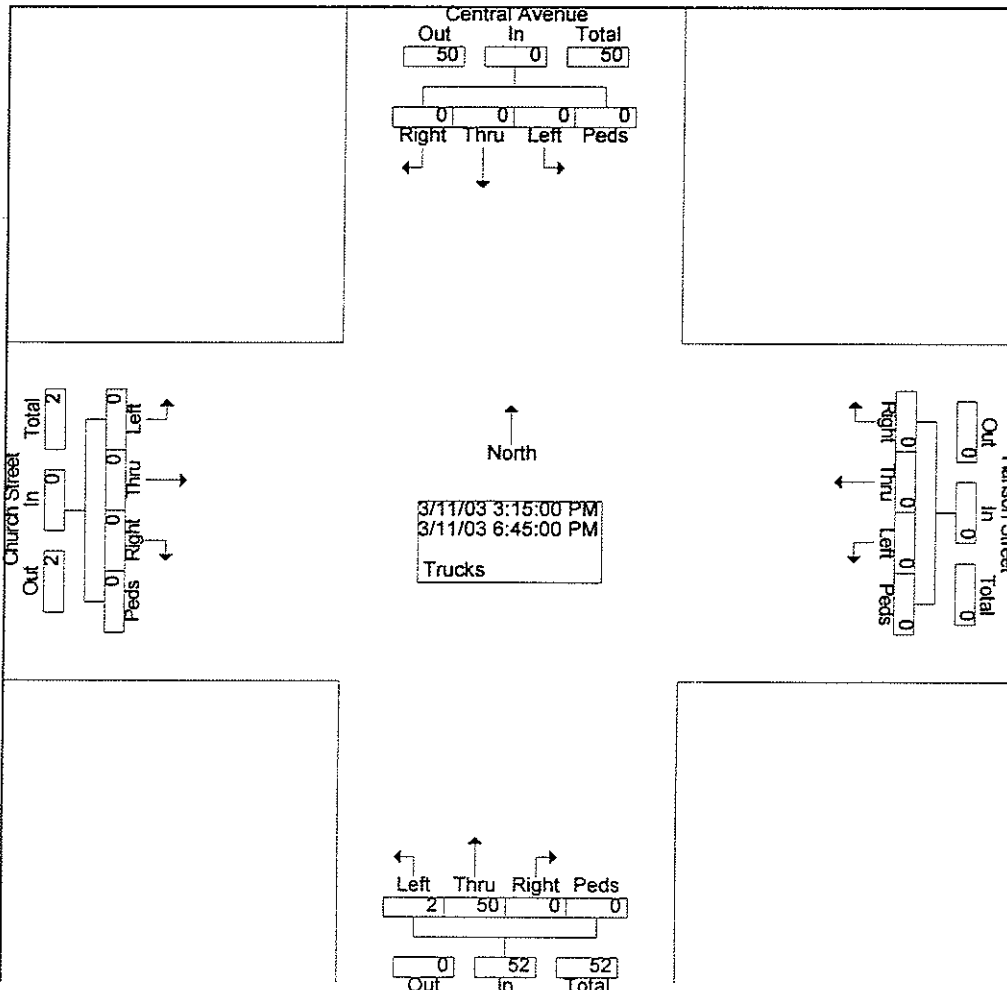
**CLD Consulting Engineers, Inc.**  
**540 Commercial Street**  
**Manchester, NH 03101**  
**(603) 668-8223**

Town/State:Dover, NH  
 Location:Central & Hanson  
 Counter#/Counted By:1932 (E.Wright)  
 Weather:Cloudy & Cold

File Name : central-hanson pm  
 Site Code : 00020151  
 Start Date : 03/11/2003  
 Page No : 1

Groups Printed- Trucks

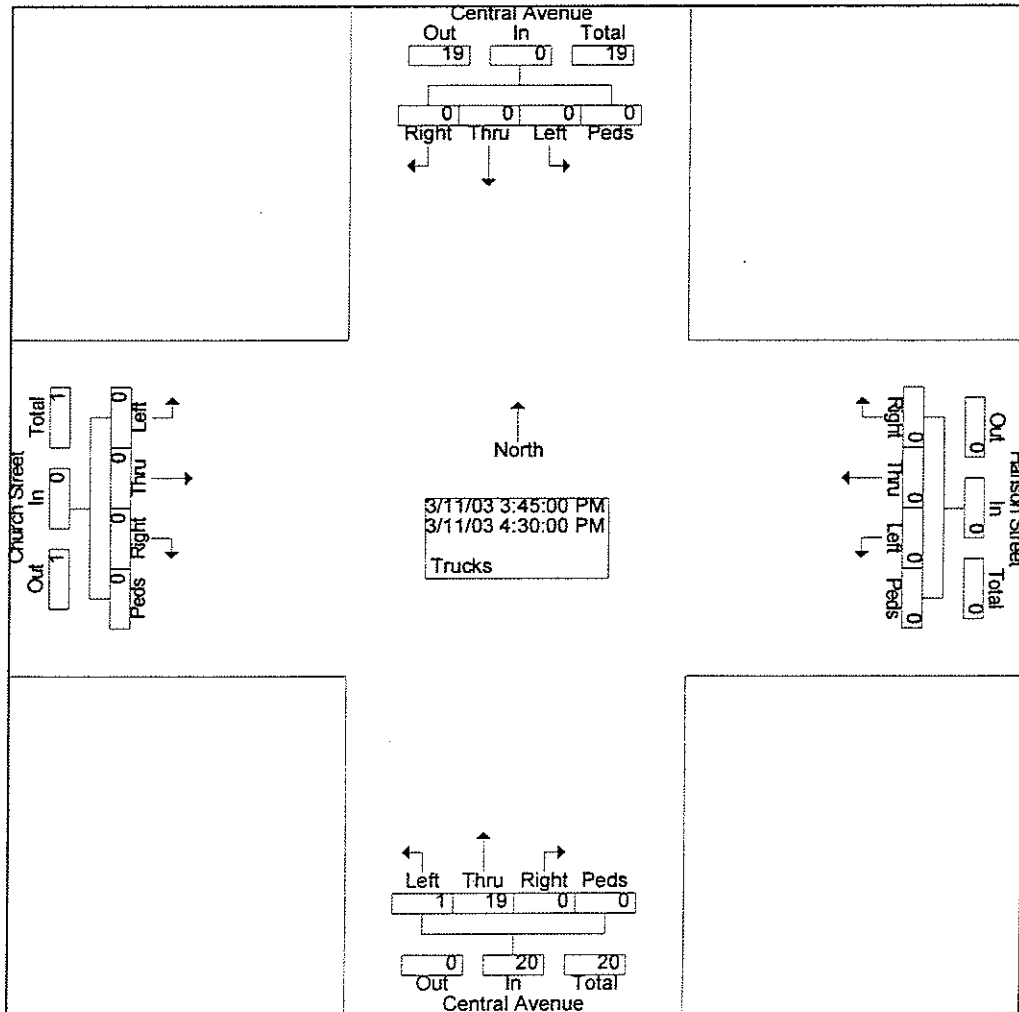
Start Time	Central Avenue Southbound				Hanson Street Westbound				Central Avenue Northbound				Church Street Eastbound				Int. Total
	Left	Thru	Right	Peds	Left	Thru	Right	Peds	Left	Thru	Right	Peds	Left	Thru	Right	Peds	
Factor	1.0	1.0	1.0	1.0	1.0	1.0	1.0	1.0	1.0	1.0	1.0	1.0	1.0	1.0	1.0	1.0	
15:15	0	0	0	0	0	0	0	0	0	4	0	0	0	0	0	0	4
15:30	0	0	0	0	0	0	0	0	0	6	0	0	0	0	0	0	6
15:45	0	0	0	0	0	0	0	0	0	7	0	0	0	0	0	0	7
Total	0	0	0	0	0	0	0	0	0	17	0	0	0	0	0	0	17
16:00	0	0	0	0	0	0	0	0	0	1	0	0	0	0	0	0	1
16:15	0	0	0	0	0	0	0	0	0	5	0	0	0	0	0	0	5
16:30	0	0	0	0	0	0	0	0	1	6	0	0	0	0	0	0	7
16:45	0	0	0	0	0	0	0	0	1	3	0	0	0	0	0	0	4
Total	0	0	0	0	0	0	0	0	2	15	0	0	0	0	0	0	17
17:00	0	0	0	0	0	0	0	0	0	3	0	0	0	0	0	0	3
17:15	0	0	0	0	0	0	0	0	0	2	0	0	0	0	0	0	2
17:30	0	0	0	0	0	0	0	0	0	1	0	0	0	0	0	0	1
17:45	0	0	0	0	0	0	0	0	0	1	0	0	0	0	0	0	1
Total	0	0	0	0	0	0	0	0	0	7	0	0	0	0	0	0	7
18:00	0	0	0	0	0	0	0	0	0	6	0	0	0	0	0	0	6
*** BREAK ***																	
18:30	0	0	0	0	0	0	0	0	0	1	0	0	0	0	0	0	1
18:45	0	0	0	0	0	0	0	0	0	4	0	0	0	0	0	0	4
Total	0	0	0	0	0	0	0	0	0	11	0	0	0	0	0	0	11
Grand Total	0	0	0	0	0	0	0	0	2	50	0	0	0	0	0	0	52
Apprch %	0.0	0.0	0.0	0.0	0.0	0.0	0.0	0.0	3.8	96.2	0.0	0.0	0.0	0.0	0.0	0.0	
Total %	0.0	0.0	0.0	0.0	0.0	0.0	0.0	0.0	3.8	96.2	0.0	0.0	0.0	0.0	0.0	0.0	



**CLD Consulting Engineers, Inc.**  
**540 Commercial Street**  
**Manchester, NH 03101**  
**(603) 668-8223**

File Name : central-hanson pm  
 Site Code : 00020151  
 Start Date : 03/11/2003  
 Page No : 2

Start Time	Central Avenue Southbound					Hanson Street Westbound					Central Avenue Northbound					Church Street Eastbound					Int. Total
	Left	Thru	Right	Peds	App. Total	Left	Thru	Right	Peds	App. Total	Left	Thru	Right	Peds	App. Total	Left	Thru	Right	Peds	App. Total	
Peak Hour From	15:15 to 18:45 - Peak 1 of 1																				
Intersection	15:45																				
Volume	0	0	0	0	0	0	0	0	0	0	1	19	0	0	20	0	0	0	0	0	20
Percent	0.0	0.0	0.0	0.0		0.0	0.0	0.0	0.0		5.0	95.0	0.0	0.0		0.0	0.0	0.0	0.0		
Volume	0	0	0	0	0	0	0	0	0	0	1	19	0	0	20	0	0	0	0	0	20
Volume	0	0	0	0	0	0	0	0	0	0	1	6	0	0	7	0	0	0	0	0	7
Peak Factor	0.714																				
High Int. Volume	3:00:00 PM					3:00:00 PM					15:45					3:00:00 PM					
Peak Factor	0					0					0.71					4					



**CLD Consulting Engineers, Inc.**

**540 Commercial Street**

**Manchester, NH 03101**

**(603) 668-8223**

Town/State:Dover, NH

Location:Central & Hanson

Counter#/Counted By:1932 (E.Wright)

Weather:Cloudy & Cold

File Name : central-hanson pm

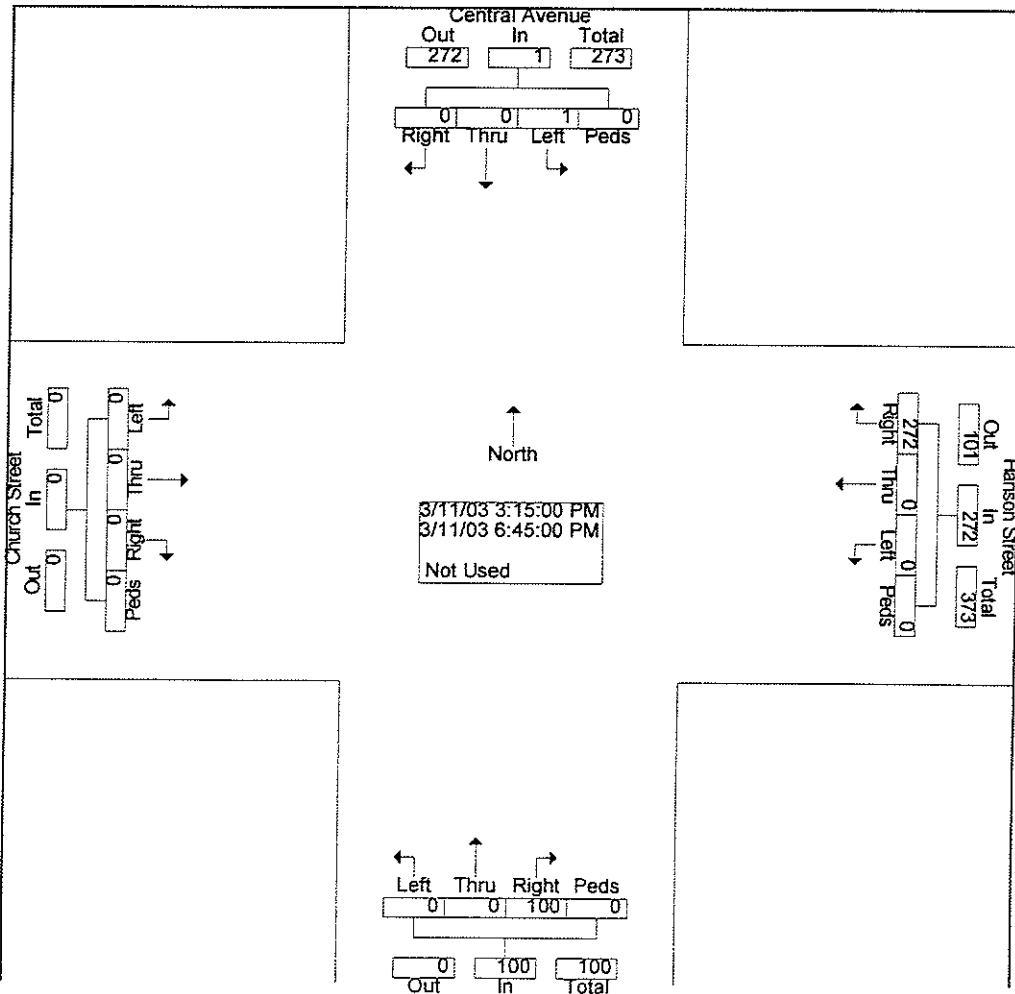
Site Code : 00020151

Start Date : 03/11/2003

Page No : 1

Groups Printed- Not Used <sup>BASIC 2</sup>

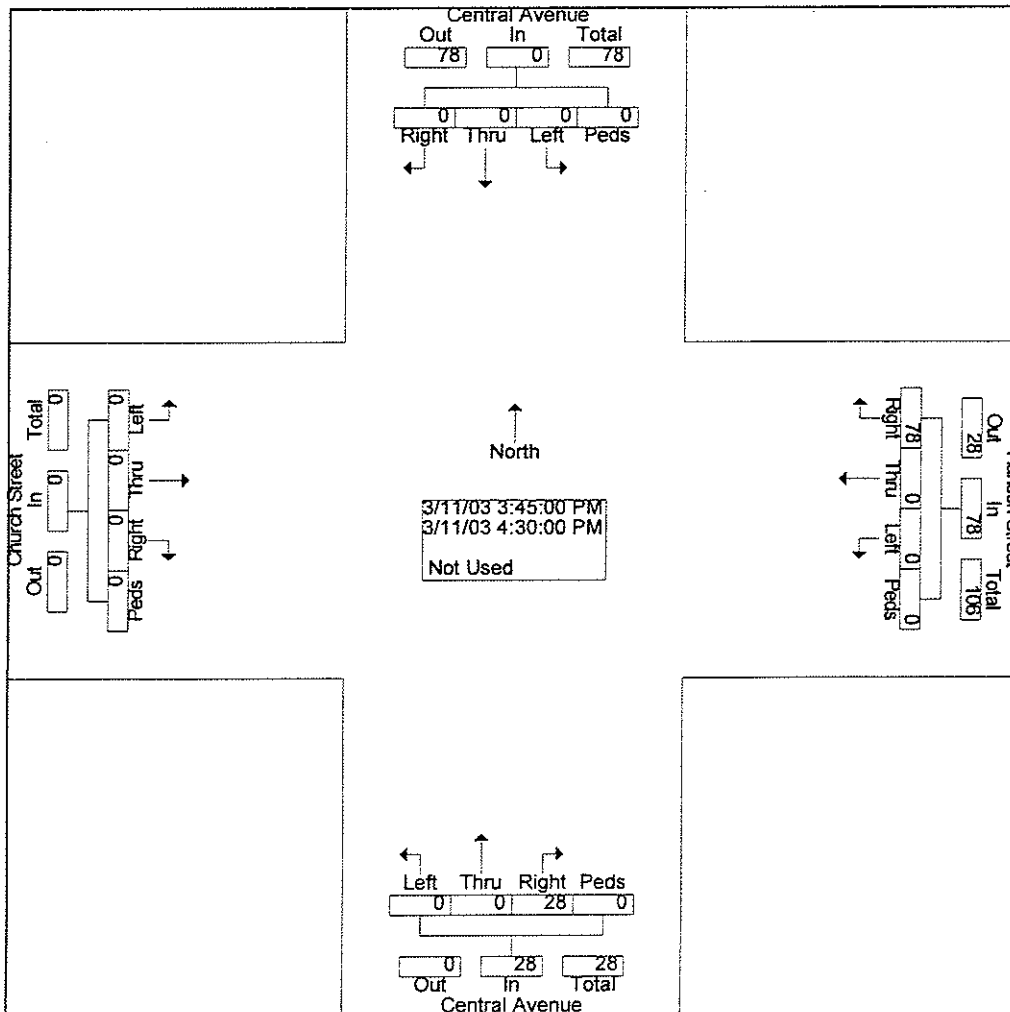
Start Time	Central Avenue Southbound				Hanson Street Westbound				Central Avenue Northbound				Church Street Eastbound				Int. Total
	Left	Thru	Right	Peds	Left	Thru	Right	Peds	Left	Thru	Right	Peds	Left	Thru	Right	Peds	
Factor	1.0	1.0	1.0	1.0	1.0	1.0	1.0	1.0	1.0	1.0	1.0	1.0	1.0	1.0	1.0	1.0	
15:15	0	0	0	0	0	0	15	0	0	0	2	0	0	0	0	0	17
15:30	0	0	0	0	0	0	14	0	0	0	9	0	0	0	0	0	23
15:45	0	0	0	0	0	0	21	0	0	0	7	0	0	0	0	0	28
Total	0	0	0	0	0	0	50	0	0	0	18	0	0	0	0	0	68
16:00	0	0	0	0	0	0	19	0	0	0	4	0	0	0	0	0	23
16:15	0	0	0	0	0	0	18	0	0	0	11	0	0	0	0	0	29
16:30	0	0	0	0	0	0	20	0	0	0	6	0	0	0	0	0	26
16:45	1	0	0	0	0	0	14	0	0	0	7	0	0	0	0	0	22
Total	1	0	0	0	0	0	71	0	0	0	28	0	0	0	0	0	100
17:00	0	0	0	0	0	0	18	0	0	0	7	0	0	0	0	0	25
17:15	0	0	0	0	0	0	19	0	0	0	10	0	0	0	0	0	29
17:30	0	0	0	0	0	0	22	0	0	0	7	0	0	0	0	0	29
17:45	0	0	0	0	0	0	15	0	0	0	6	0	0	0	0	0	21
Total	0	0	0	0	0	0	74	0	0	0	30	0	0	0	0	0	104
18:00	0	0	0	0	0	0	17	0	0	0	5	0	0	0	0	0	22
18:15	0	0	0	0	0	0	21	0	0	0	5	0	0	0	0	0	26
18:30	0	0	0	0	0	0	17	0	0	0	7	0	0	0	0	0	24
18:45	0	0	0	0	0	0	22	0	0	0	7	0	0	0	0	0	29
Total	0	0	0	0	0	0	77	0	0	0	24	0	0	0	0	0	101
Grand Total	1	0	0	0	0	0	272	0	0	0	100	0	0	0	0	0	373
Approch %	100.0	0.0	0.0	0.0	0.0	0.0	100.0	0.0	0.0	0.0	100.0	0.0	0.0	0.0	0.0	0.0	
Total %	0.3	0.0	0.0	0.0	0.0	0.0	72.9	0.0	0.0	0.0	26.8	0.0	0.0	0.0	0.0	0.0	



**CLD Consulting Engineers, Inc.**  
**540 Commercial Street**  
**Manchester, NH 03101**  
**(603) 668-8223**

File Name : central-hanson pm  
 Site Code : 00020151  
 Start Date : 03/11/2003  
 Page No : 2

Start Time	Central Avenue Southbound					Hanson Street Westbound					Central Avenue Northbound					Church Street Eastbound					Int. Total	
	Left	Thru	Right	Peds	App. Total	Left	Thru	Right	Peds	App. Total	Left	Thru	Right	Peds	App. Total	Left	Thru	Right	Peds	App. Total		
Peak Hour From 15:15 to 18:45 - Peak 1 of 1																						
Intersection	15:45																					
Volume	0	0	0	0	0	0	0	78	0	78	0	0	28	0	28	0	0	0	0	0	0	106
Percent	0.0	0.0	0.0	0.0		0.0	0.0	100	0.0		0.0	0.0	100	0.0		0.0	0.0	0.0	0.0			
Volume	0	0	0	0	0	0	0	78	0	78	0	0	28	0	28	0	0	0	0	0	0	106
Volume	0	0	0	0	0	0	0	18	0	18	0	0	11	0	11	0	0	0	0	0	0	29
Peak Factor	0.914																					
High Int. Peak	3:00:00 PM					15:45					16:15					3:00:00 PM						
Volume	0	0	0	0	0	0	0	21	0	21	0	0	11	0	11							
Peak Factor						0.929					0.636											



**CLD Consulting Engineers, Inc.**

**540 Commercial Street**

**Manchester, NH 03101**

**(603) 668-8223**

Town/State:Dover, NH

Location:Central & Church

Counter#/Counted By:2537 (M.Murphy)

Weather:Cloudy & Cold

File Name : Central-Court PM

Site Code : 00020151

Start Date : 03/11/2003

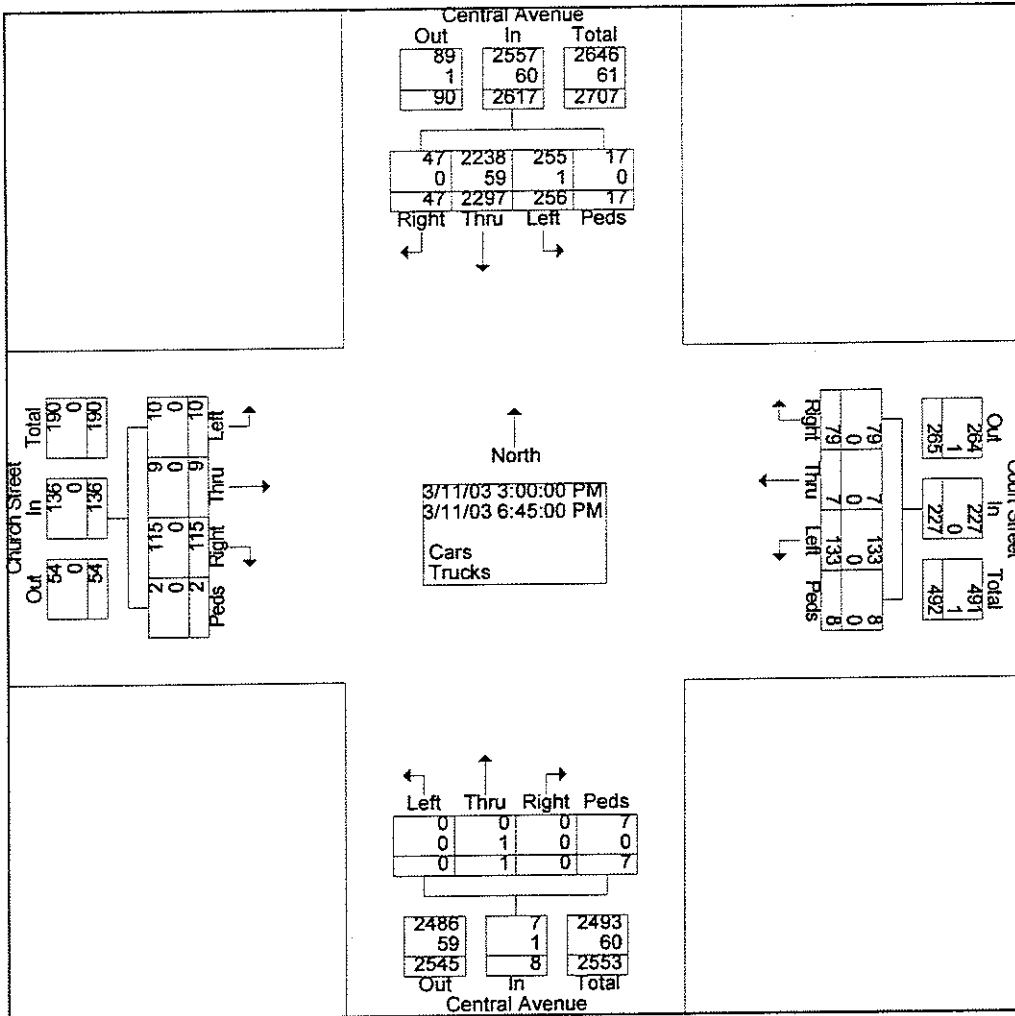
Page No : 1

Groups Printed- Cars - Trucks

Start Time	Central Avenue Southbound				Court Street Westbound				Central Avenue Northbound				Church Street Eastbound				Int. Total
	Left	Thru	Right	Peds	Left	Thru	Right	Peds	Left	Thru	Right	Peds	Left	Thru	Right	Peds	
Factor	1.0	1.0	1.0	1.0	1.0	1.0	1.0	1.0	1.0	1.0	1.0	1.0	1.0	1.0	1.0	1.0	
15:00	14	139	4	0	10	5	5	0	0	0	0	1	0	1	6	0	185
15:15	7	149	0	0	2	1	3	0	0	0	0	0	0	0	5	0	167
15:30	22	133	2	2	6	0	4	0	0	0	0	0	1	0	7	0	177
15:45	27	148	1	0	9	0	4	0	0	0	0	1	0	1	6	0	197
Total	70	569	7	2	27	6	16	0	0	0	0	2	1	2	24	0	726
16:00	17	139	3	2	10	0	12	0	0	1	0	0	1	0	8	0	193
16:15	22	144	4	5	6	0	7	1	0	0	0	0	2	1	5	0	197
16:30	14	144	4	2	10	0	4	0	0	0	0	2	0	0	11	0	191
16:45	15	151	8	0	5	0	7	3	0	0	0	2	2	1	7	0	201
Total	68	578	19	9	31	0	30	4	0	1	0	4	5	2	31	0	782
17:00	16	163	6	3	11	0	8	2	0	0	0	0	0	0	11	0	220
17:15	19	165	3	0	7	0	2	0	0	0	0	0	0	2	6	0	204
17:30	14	144	0	0	13	1	8	0	0	0	0	0	0	0	6	0	186
17:45	9	138	0	0	10	0	5	0	0	0	0	0	2	0	7	0	171
Total	58	610	9	3	41	1	23	2	0	0	0	0	2	2	30	0	781
18:00	19	146	1	0	11	0	7	0	0	0	0	0	0	1	10	0	195
18:15	13	138	2	0	8	0	2	1	0	0	0	1	0	0	9	0	174
18:30	14	138	0	0	8	0	1	0	0	0	0	0	1	0	4	0	166
18:45	14	118	9	3	7	0	0	1	0	0	0	0	1	2	7	2	164
Total	60	540	12	3	34	0	10	2	0	0	0	1	2	3	30	2	699
Grand Total	256	2297	47	17	133	7	79	8	0	1	0	7	10	9	115	2	2988
Apprch %	9.8	87.8	1.8	0.6	58.6	3.1	34.8	3.5	0.0	12.5	0.0	87.5	7.4	6.6	84.6	1.5	
Total %	8.6	76.9	1.6	0.6	4.5	0.2	2.6	0.3	0.0	0.0	0.0	0.2	0.3	0.3	3.8	0.1	

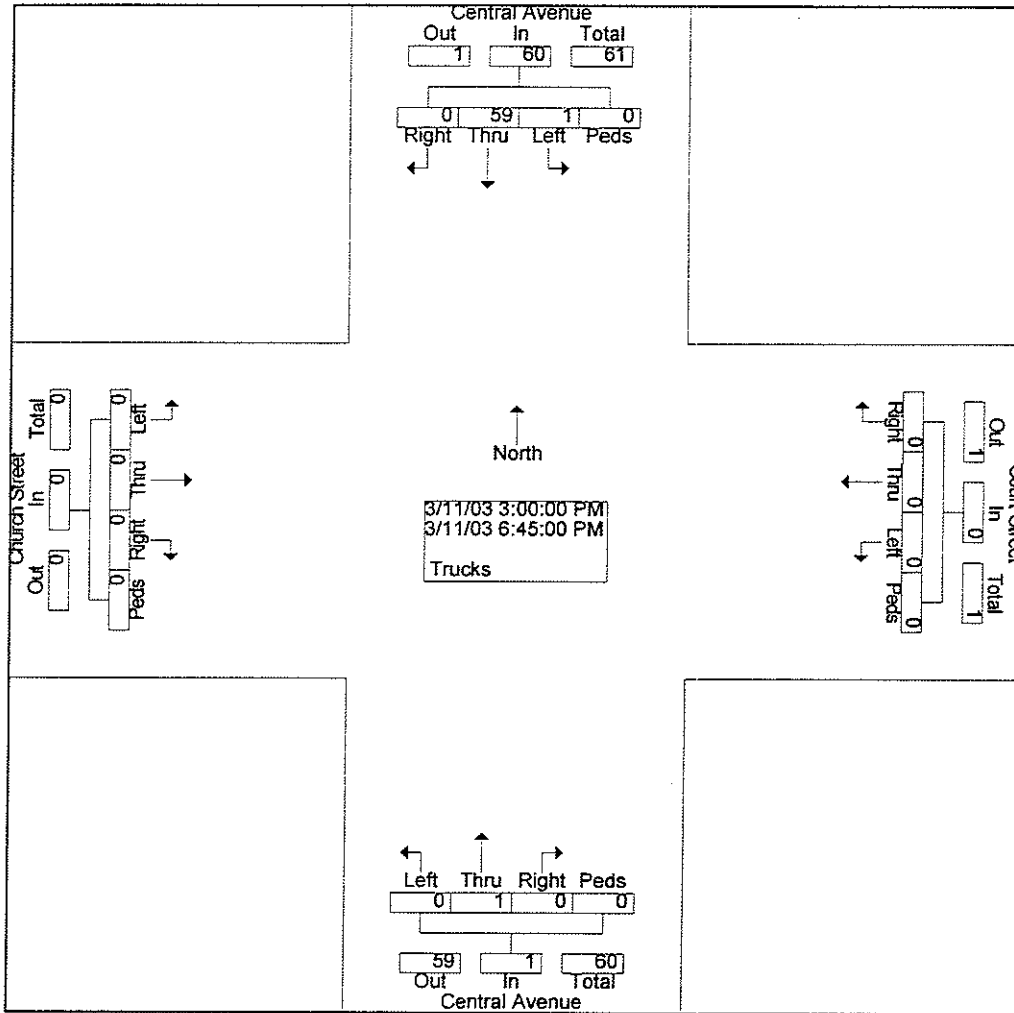
**CLD Consulting Engineers, Inc.**  
**540 Commercial Street**  
**Manchester, NH 03101**  
**(603) 668-8223**

File Name : Central-Court PM  
 Site Code : 00020151  
 Start Date : 03/11/2003  
 Page No : 2



**CLD Consulting Engineers, Inc.**  
**540 Commercial Street**  
**Manchester, NH 03101**  
**(603) 668-8223**

File Name : Central-Court PM  
 Site Code : 00020151  
 Start Date : 03/11/2003  
 Page No : 2

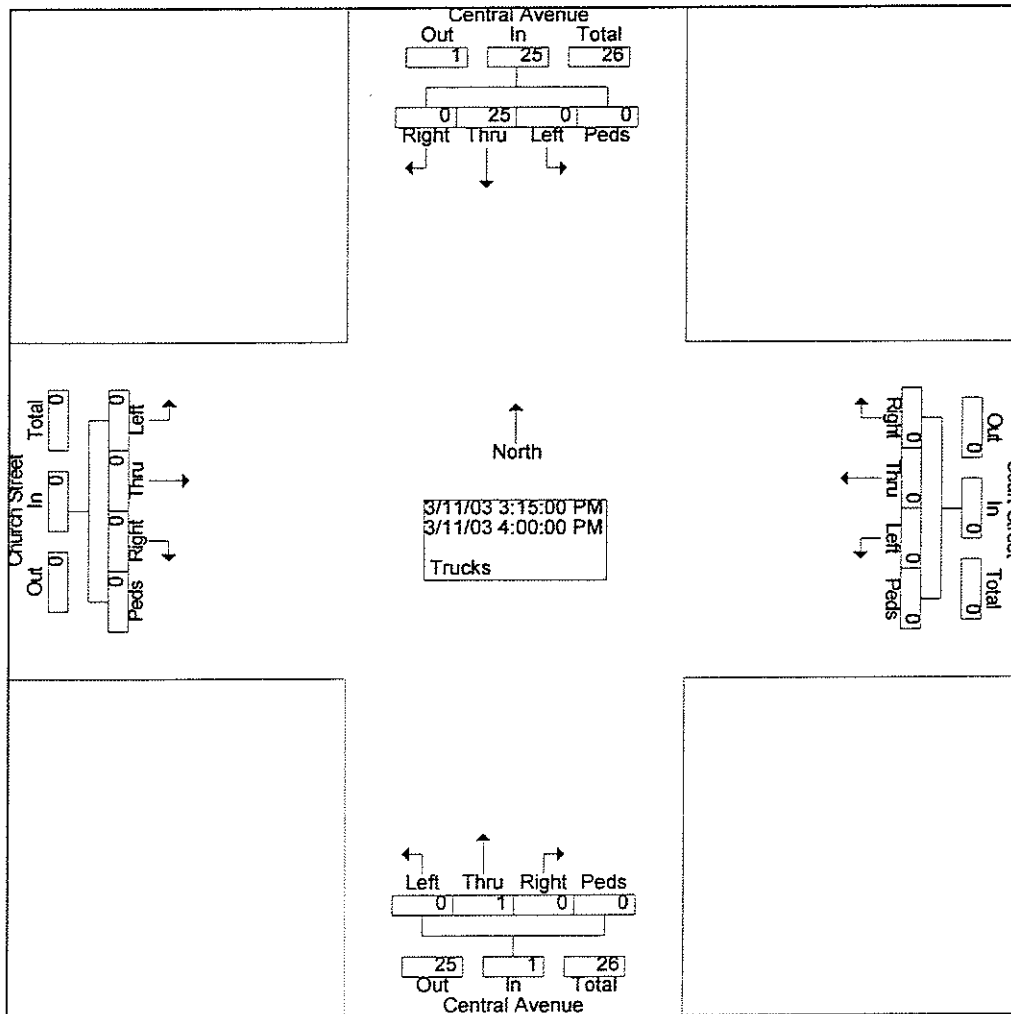




**CLD Consulting Engineers, Inc.**  
**540 Commercial Street**  
**Manchester, NH 03101**  
**(603) 668-8223**

File Name : Central-Court PM  
 Site Code : 00020151  
 Start Date : 03/11/2003  
 Page No : 3

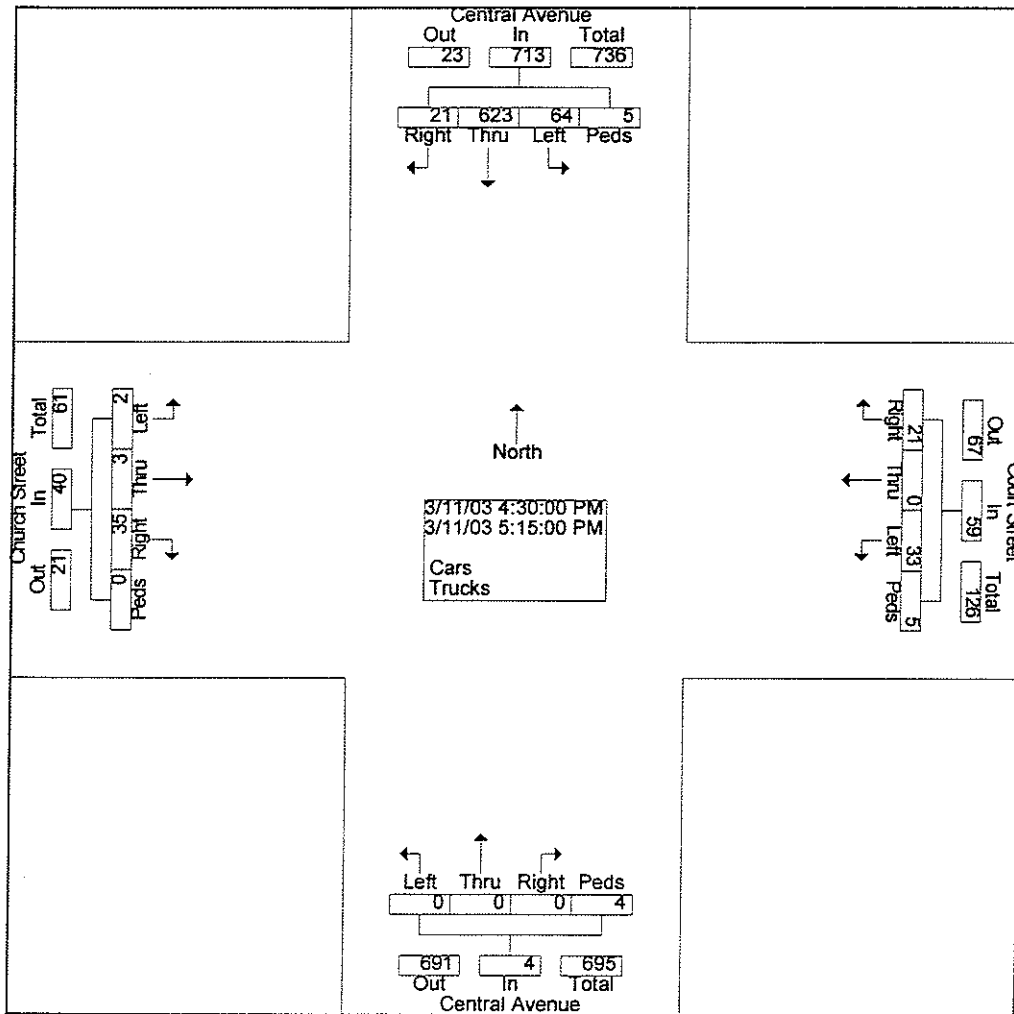
Start Time	Central Avenue Southbound					Court Street Westbound					Central Avenue Northbound					Church Street Eastbound					Int. Total	
	Left	Thru	Right	Peds	App. Total	Left	Thru	Right	Peds	App. Total	Left	Thru	Right	Peds	App. Total	Left	Thru	Right	Peds	App. Total		
Peak Hour From 15:00 to 18:45 - Peak 1 of 1																						
Intersection	15:15																					
Volume	0	25	0	0	25	0	0	0	0	0	0	1	0	0	1	0	0	0	0	0	0	26
Percent	0.0	100.0	0.0	0.0		0.0	0.0	0.0	0.0		0.0	100.0	0.0	0.0		0.0	0.0	0.0	0.0			
Volume	0	25	0	0	25	0	0	0	0	0	0	1	0	0	1	0	0	0	0	0	0	26
Volume	0	7	0	0	7	0	0	0	0	0	0	1	0	0	1	0	0	0	0	0	0	8
Peak Factor	0.813																					
High Int.	15:15					2:45:00 PM					16:00					2:45:00 PM						
Volume	0	7	0	0	7	0	0	0	0	0	0	1	0	0	1							
Peak Factor	0.893										0.250											



**CLD Consulting Engineers, Inc.**  
**540 Commercial Street**  
**Manchester, NH 03101**  
**(603) 668-8223**

File Name : Central-Court PM  
 Site Code : 00020151  
 Start Date : 03/11/2003  
 Page No : 3

Start Time	Central Avenue Southbound					Court Street Westbound					Central Avenue Northbound					Church Street Eastbound					Int. Total
	Left	Thru	Right	Peds	App. Total	Left	Thru	Right	Peds	App. Total	Left	Thru	Right	Peds	App. Total	Left	Thru	Right	Peds	App. Total	
Peak Hour From 15:00 to 18:45 - Peak 1 of 1																					
Intersect on 16:30																					
Volume	64	623	21	5	713	33	0	21	5	59	0	0	0	4	4	2	3	35	0	40	816
Percent	9.0	87.4	2.9	0.7		55.9	0.0	35.6	8.5		0.0	0.0	0.0	100.0		5.0	7.5	87.5	0.0		
Volume	64	623	21	5	713	33	0	21	5	59	0	0	0	4	4	2	3	35	0	40	816
Volume	16	163	6	3	188	11	0	8	2	21	0	0	0	0	0	0	0	11	0	11	220
Peak Factor																					
High Int. 17:00																					
Volume	16	163	6	3	188	11	0	8	2	21	0	0	0	2	2	0	0	11	0	11	816
Peak Factor																					
Volume																					
Peak Factor																					





**CLD Consulting Engineers, Inc.**

**540 Commercial Street**

**Manchester, NH 03101**

**(603) 668-8223**

Town/State:Dover, NH

Location:Central & Church

Counter#/Counted By:2537 (M.Murphy)

Weather:Cloudy & Cold

File Name : Central-Court PM

Site Code : 00020151

Start Date : 03/11/2003

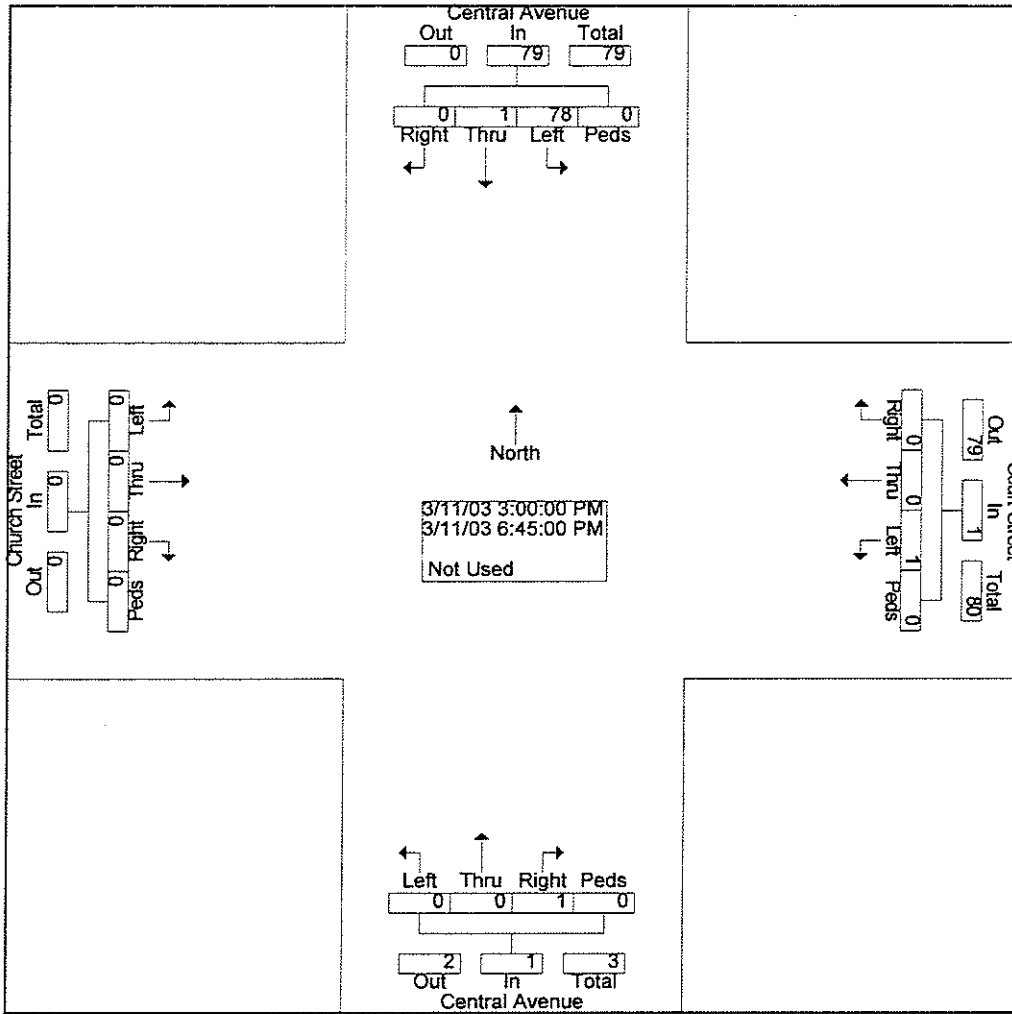
Page No : 1

Groups Printed- Not Used

Start Time	Central Avenue Southbound				Court Street Westbound				Central Avenue Northbound				Church Street Eastbound				Int. Total	
	Left	Thru	Right	Peds	Left	Thru	Right	Peds	Left	Thru	Right	Peds	Left	Thru	Right	Peds		
Factor	1.0	1.0	1.0	1.0	1.0	1.0	1.0	1.0	1.0	1.0	1.0	1.0	1.0	1.0	1.0	1.0	1.0	
15:00	7	0	0	0	0	0	0	0	0	0	0	0	0	0	0	0	0	7
15:15	8	0	0	0	0	0	0	0	0	0	0	0	0	0	0	0	0	8
15:30	3	0	0	0	0	0	0	0	0	0	0	0	0	0	0	0	0	3
15:45	3	1	0	0	0	0	0	0	0	0	0	0	0	0	0	0	0	4
Total	21	1	0	0	0	0	0	0	0	0	0	0	0	0	0	0	0	22
16:00	4	0	0	0	0	0	0	0	0	0	0	0	0	0	0	0	0	4
16:15	7	0	0	0	0	0	0	0	0	0	0	1	0	0	0	0	0	8
16:30	2	0	0	0	0	0	0	0	0	0	0	0	0	0	0	0	0	2
16:45	7	0	0	0	0	0	0	0	0	0	0	0	0	0	0	0	0	7
Total	20	0	0	0	0	0	0	0	0	0	0	1	0	0	0	0	0	21
17:00	6	0	0	0	1	0	0	0	0	0	0	0	0	0	0	0	0	7
17:15	10	0	0	0	0	0	0	0	0	0	0	0	0	0	0	0	0	10
17:30	5	0	0	0	0	0	0	0	0	0	0	0	0	0	0	0	0	5
17:45	4	0	0	0	0	0	0	0	0	0	0	0	0	0	0	0	0	4
Total	25	0	0	0	1	0	0	0	0	0	0	0	0	0	0	0	0	26
18:00	2	0	0	0	0	0	0	0	0	0	0	0	0	0	0	0	0	2
18:15	4	0	0	0	0	0	0	0	0	0	0	0	0	0	0	0	0	4
18:30	3	0	0	0	0	0	0	0	0	0	0	0	0	0	0	0	0	3
18:45	3	0	0	0	0	0	0	0	0	0	0	0	0	0	0	0	0	3
Total	12	0	0	0	0	0	0	0	0	0	0	0	0	0	0	0	0	12
Grand Total	78	1	0	0	1	0	0	0	0	0	0	1	0	0	0	0	0	81
Apprch %	98.7	1.3	0.0	0.0	100.0	0.0	0.0	0.0	0.0	0.0	0.0	100.0	0.0	0.0	0.0	0.0	0.0	
Total %	96.3	1.2	0.0	0.0	1.2	0.0	0.0	0.0	0.0	0.0	0.0	1.2	0.0	0.0	0.0	0.0	0.0	

**CLD Consulting Engineers, Inc.**  
**540 Commercial Street**  
**Manchester, NH 03101**  
**(603) 668-8223**

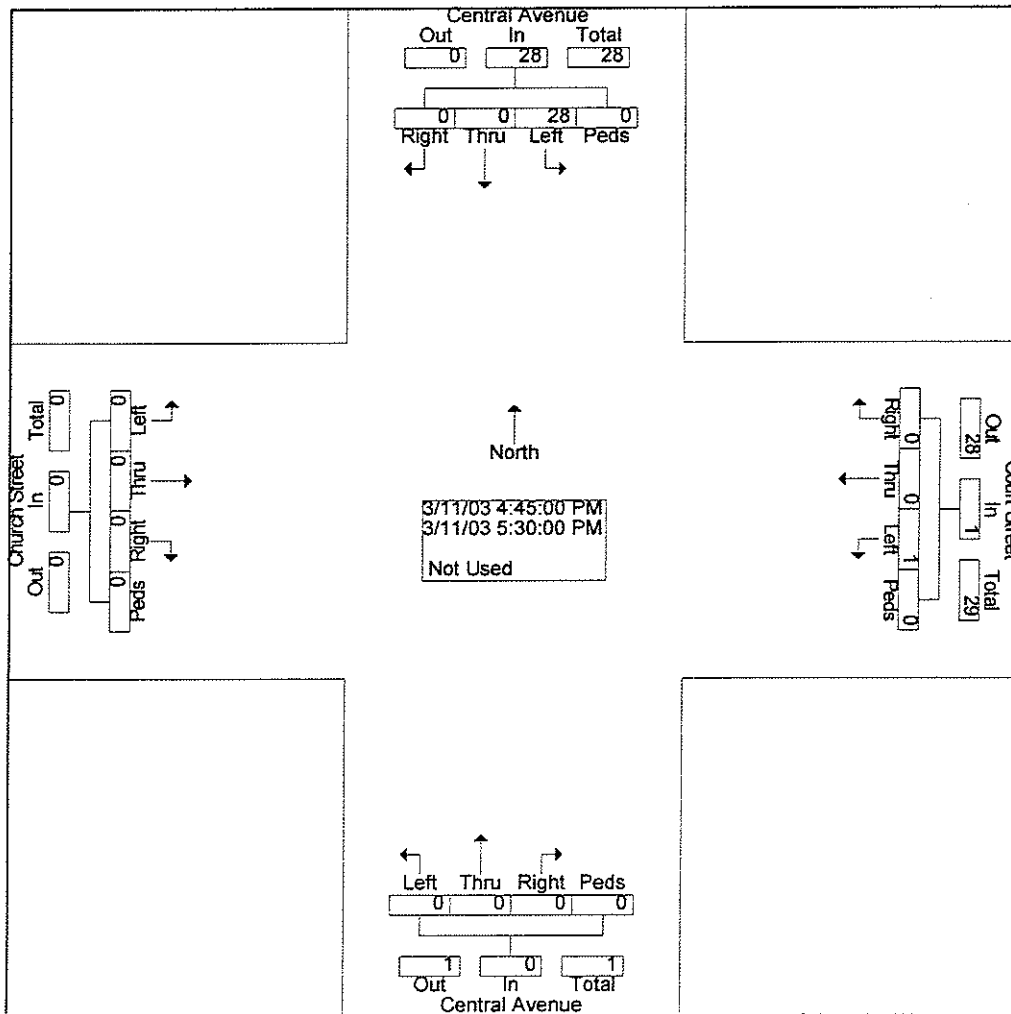
File Name : Central-Court PM  
 Site Code : 00020151  
 Start Date : 03/11/2003  
 Page No : 2



**CLD Consulting Engineers, Inc.**  
**540 Commercial Street**  
**Manchester, NH 03101**  
**(603) 668-8223**

File Name : Central-Court PM  
 Site Code : 00020151  
 Start Date : 03/11/2003  
 Page No : 3

Start Time	Central Avenue Southbound					Court Street Westbound					Central Avenue Northbound					Church Street Eastbound					Int. Total	
	Left	Thru	Right	Peds	App. Total	Left	Thru	Right	Peds	App. Total	Left	Thru	Right	Peds	App. Total	Left	Thru	Right	Peds	App. Total		
Peak Hour From 15:00 to 18:45 - Peak 1 of 1																						
Intersection 16:45																						
Volume	28	0	0	0	28	1	0	0	0	1	0	0	0	0	0	0	0	0	0	0	0	29
Percent	100	0.0	0.0	0.0		100	0.0	0.0	0.0		0.0	0.0	0.0	0.0		0.0	0.0	0.0	0.0			
Volume	28	0	0	0	28	1	0	0	0	1	0	0	0	0	0	0	0	0	0	0	0	29
Volume	10	0	0	0	10	0	0	0	0	0	0	0	0	0	0	0	0	0	0	0	0	10
Peak Factor																						
High Int. Peak Factor	17:15					17:00					2:45:00 PM					2:45:00 PM					0.725	
Volume	10	0	0	0	10	1	0	0	0	1												
Peak Factor					0.70					0.25									0			



CLD Consulting Engineers, Inc.

540 Commercial Street

Manchester, NH 03101

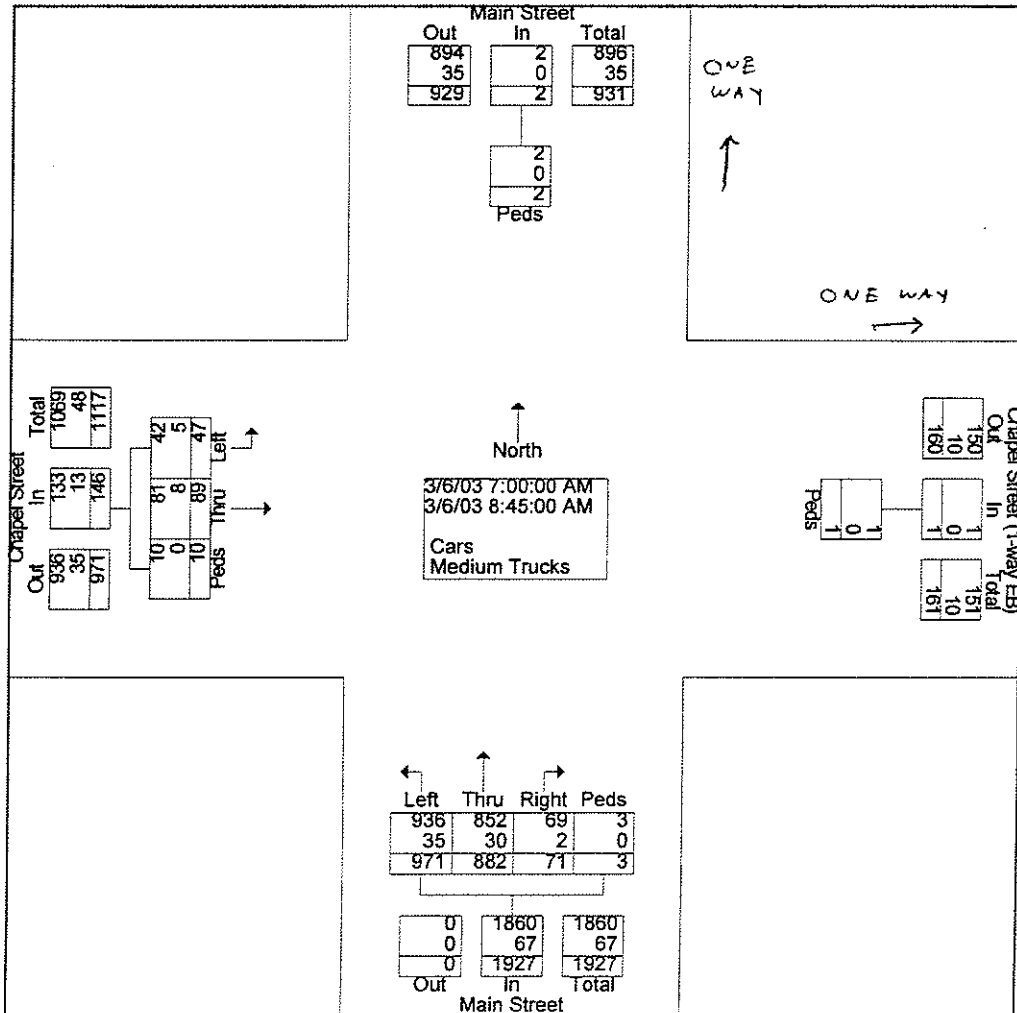
(603) 668-8223

Town/State:  
Location:  
Counter#/Counted By:  
Weather:

File Name : Main-Chapel AM  
Site Code : 00000000  
Start Date : 03/06/2003  
Page No : 1

Groups Printed- Cars - Medium Trucks

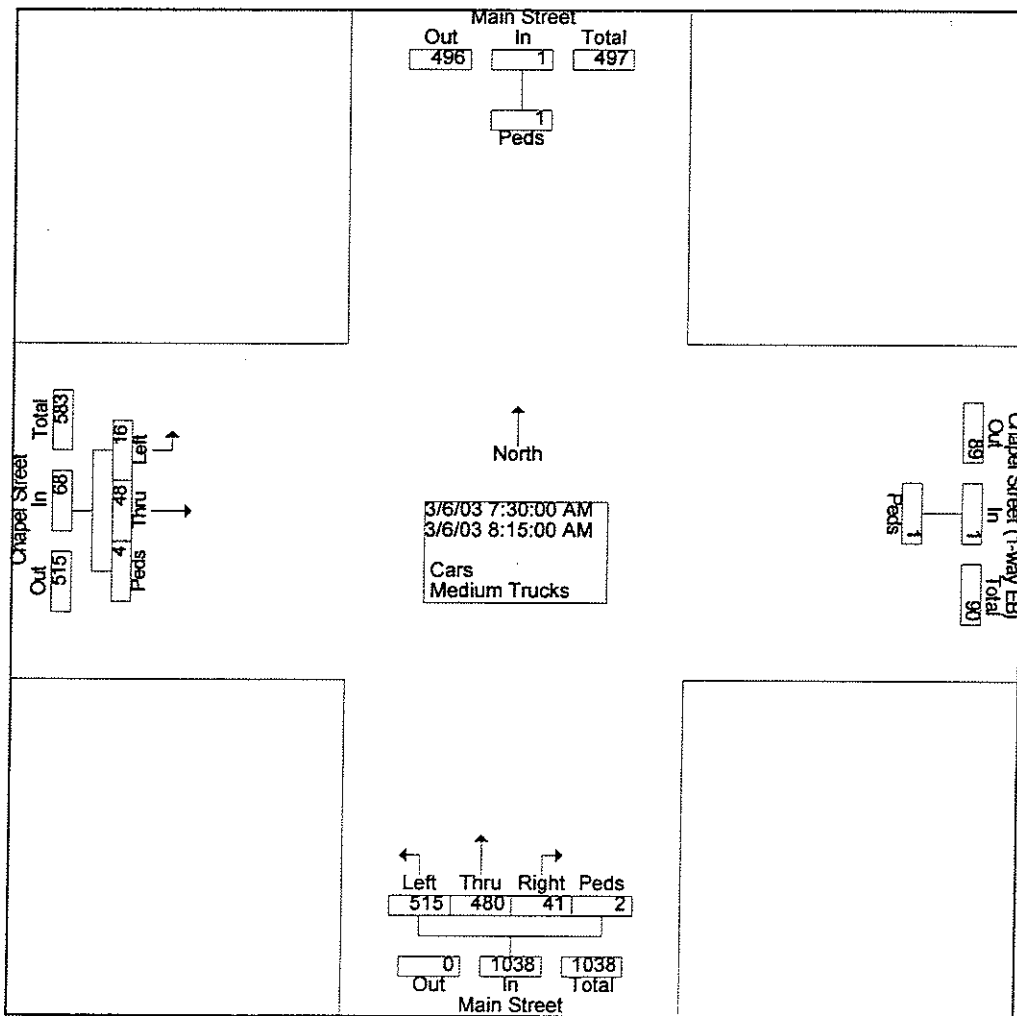
Start Time	Main Street Southbound		Chapel Street (1-way EB) Westbound		Main Street Northbound				Chapel Street Eastbound			Int. Total
	Peds		Peds		Left	Thru	Right	Peds	Left	Thru	Peds	
Factor	1.0		1.0		1.0	1.0	1.0	1.0	1.0	1.0	1.0	
07:00	0		0		119	81	1	0	5	9	1	216
07:15	0		0		132	88	8	0	3	5	0	236
07:30	0		0		121	116	11	0	4	8	0	260
07:45	0		0		134	103	12	1	4	13	3	270
Total	0		0		506	388	32	1	16	35	4	982
08:00	0		1		126	142	14	0	1	15	0	299
08:15	1		0		134	119	4	1	7	12	1	279
08:30	0		0		94	115	12	0	10	15	2	248
08:45	1		0		111	118	9	1	13	12	3	268
Total	2		1		465	494	39	2	31	54	6	1094
Grand Total	2		1		971	882	71	3	47	89	10	2076
Apprch %	100.0		100.0		50.4	45.8	3.7	0.2	32.2	61.0	6.8	
Total %	0.1		0.0		46.8	42.5	3.4	0.1	2.3	4.3	0.5	



**CLD Consulting Engineers, Inc.**  
**540 Commercial Street**  
**Manchester, NH 03101**  
**(603) 668-8223**

File Name : Main-Chapel AM  
 Site Code : 00000000  
 Start Date : 03/06/2003  
 Page No : 2

Start Time	Main Street Southbound		Chapel Street (1-way EB) Westbound		Main Street Northbound			Chapel Street Eastbound				Int. Total		
	Peds	App. Total	Peds	App. Total	Left	Thru	Right	Peds	App. Total	Left	Thru		Peds	App. Total
Peak Hour From 07:00 to 08:45 - Peak 1 of 1														
Intersection	07:30													
Volume	1	1	1	1	515	480	41	2	1038	16	48	4	68	1108
Percent	100.0		100.0		49.6	46.2	3.9	0.2		23.5	70.6	5.9		
Volume	1	1	1	1	515	480	41	2	1038	16	48	4	68	1108
Volume	0	0	1	1	126	142	14	0	282	1	15	0	16	299
Peak Factor														0.926
High Int.	08:15		08:00		08:00					07:45				
Volume	1	1	1	1	126	142	14	0	282	4	13	3	20	
Peak Factor		0.250		0.250					0.920				0.850	





**CLD Consulting Engineers, Inc.**

**540 Commercial Street**

**Manchester, NH 03101**

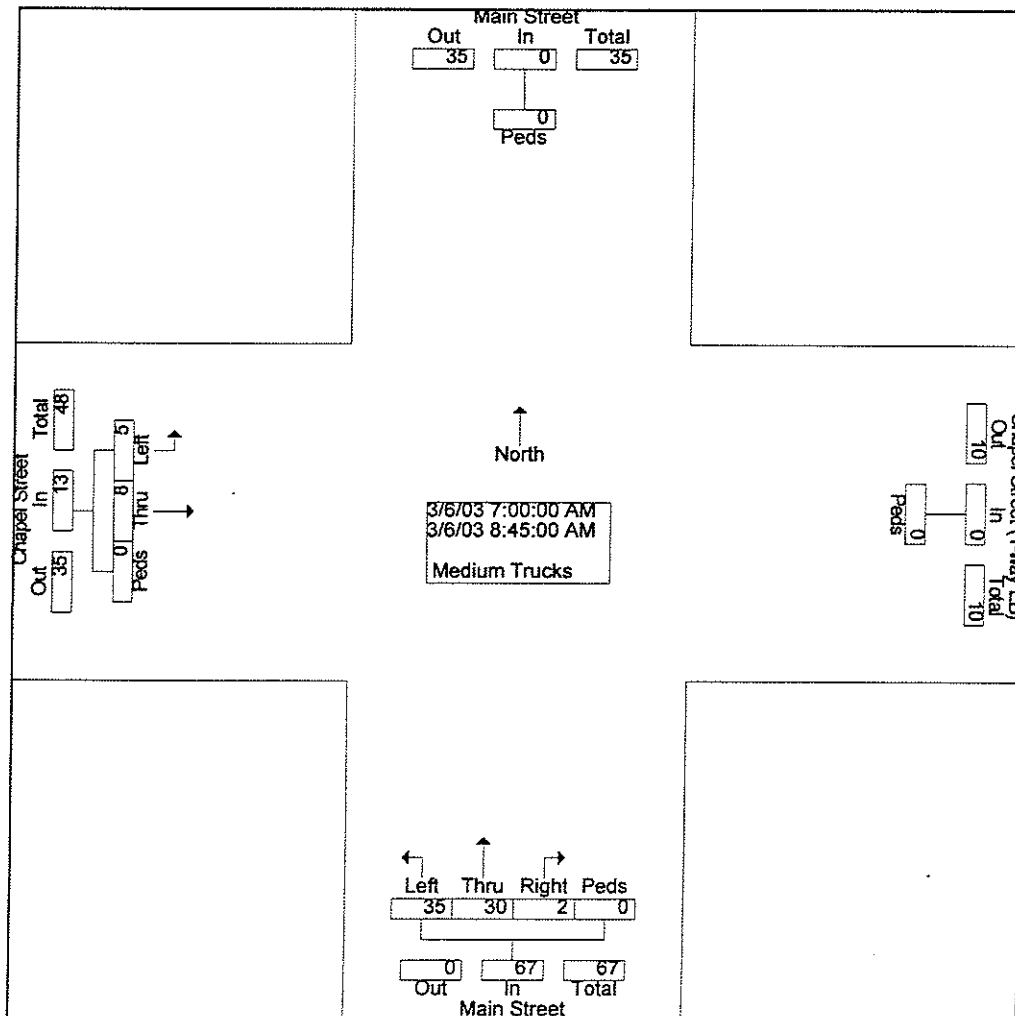
**(603) 668-8223**

Town/State:  
Location:  
Counter#/Counted By:  
Weather:

File Name : Main-Chapel AM  
Site Code : 00000000  
Start Date : 03/06/2003  
Page No : 1

Groups Printed- Medium Trucks

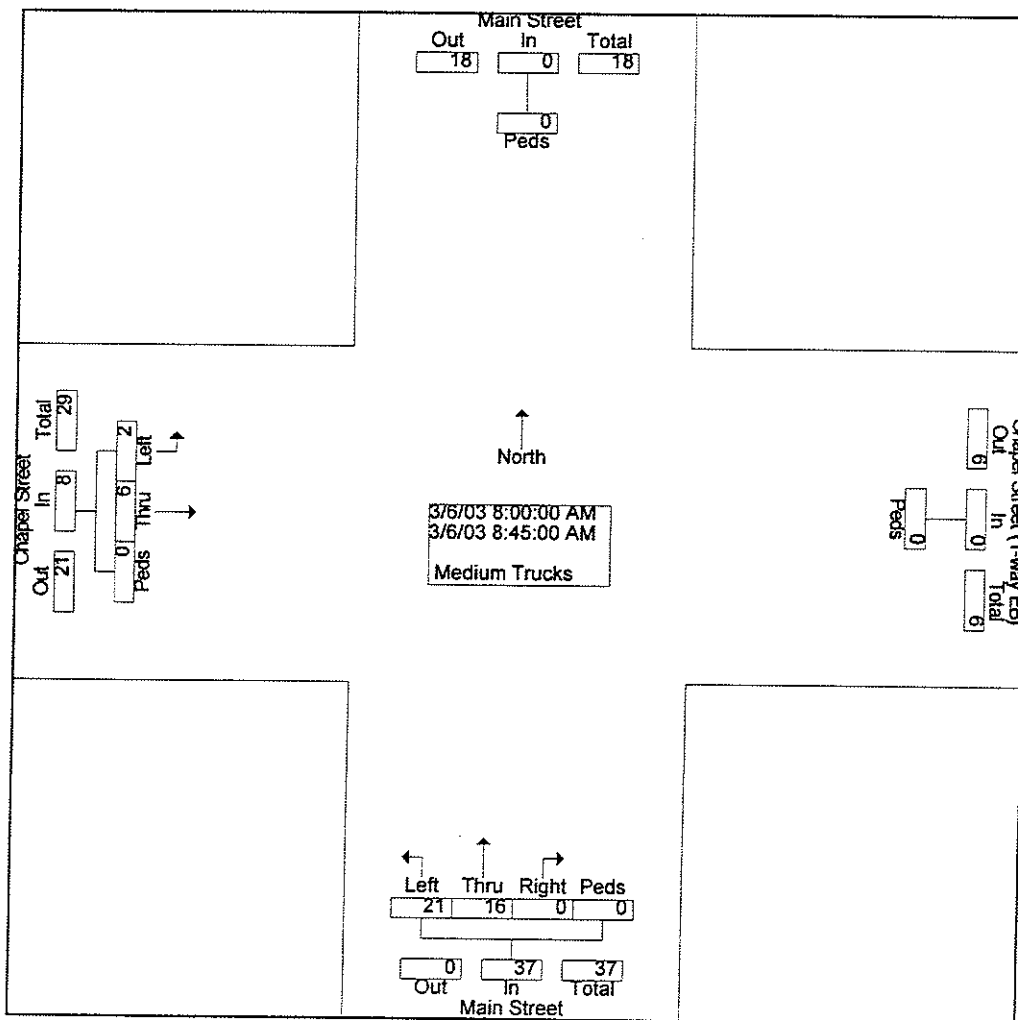
Start Time	Main Street Southbound	Chapel Street (1-way EB) Westbound	Main Street Northbound				Chapel Street Eastbound			Int. Total
	Peds	Peds	Left	Thru	Right	Peds	Left	Thru	Peds	
Factor	1.0	1.0	1.0	1.0	1.0	1.0	1.0	1.0	1.0	
07:00	0	0	3	4	0	0	2	0	0	9
07:15	0	0	5	4	0	0	1	0	0	10
07:30	0	0	1	3	2	0	0	1	0	7
07:45	0	0	5	3	0	0	0	1	0	9
<b>Total</b>	<b>0</b>	<b>0</b>	<b>14</b>	<b>14</b>	<b>2</b>	<b>0</b>	<b>3</b>	<b>2</b>	<b>0</b>	<b>35</b>
08:00	0	0	3	3	0	0	0	2	0	8
08:15	0	0	8	5	0	0	0	0	0	13
08:30	0	0	6	4	0	0	2	0	0	12
08:45	0	0	4	4	0	0	0	4	0	12
<b>Total</b>	<b>0</b>	<b>0</b>	<b>21</b>	<b>16</b>	<b>0</b>	<b>0</b>	<b>2</b>	<b>6</b>	<b>0</b>	<b>45</b>
<b>Grand Total</b>	<b>0</b>	<b>0</b>	<b>35</b>	<b>30</b>	<b>2</b>	<b>0</b>	<b>5</b>	<b>8</b>	<b>0</b>	<b>80</b>
Approch %	0.0	0.0	52.2	44.8	3.0	0.0	38.5	61.5	0.0	
Total %	0.0	0.0	43.8	37.5	2.5	0.0	6.3	10.0	0.0	



**CLD Consulting Engineers, Inc.**  
**540 Commercial Street**  
**Manchester, NH 03101**  
**(603) 668-8223**

File Name : Main-Chapel AM  
 Site Code : 00000000  
 Start Date : 03/06/2003  
 Page No : 2

Start Time	Main Street Southbound		Chapel Street (1-way EB) Westbound		Main Street Northbound			Chapel Street Eastbound				Int. Total		
	Peds	App. Total	Peds	App. Total	Left	Thru	Right	Peds	App. Total	Left	Thru		Peds	App. Total
Peak Hour From 07:00 to 08:45 - Peak 1 of 1														
Intersection	08:00													
Volume	0	0	0	0	21	16	0	0	37	2	6	0	8	45
Percent	0.0		0.0		56.8	43.2	0.0	0.0		25.0	75.0	0.0		
Volume	0	0	0	0	21	16	0	0	37	2	6	0	8	45
Volume	0	0	0	0	8	5	0	0	13	0	0	0	0	13
Peak Factor														
High Int.	6:45:00 AM													
Volume	0	0	0	0	8	5	0	0	13	0	4	0	4	0.865
Peak Factor														
					0.712				0.500					



**CLD Consulting Engineers, Inc.**

**540 Commercial Street**

**Manchester, NH 03101**

**(603) 668-8223**

Town/State:Dover, NH

Location:Main & Chapel

Counter#/Counted By:2536 (W.Bettez)

Weather:Clear, 30's

File Name : Main-Chapel Mid

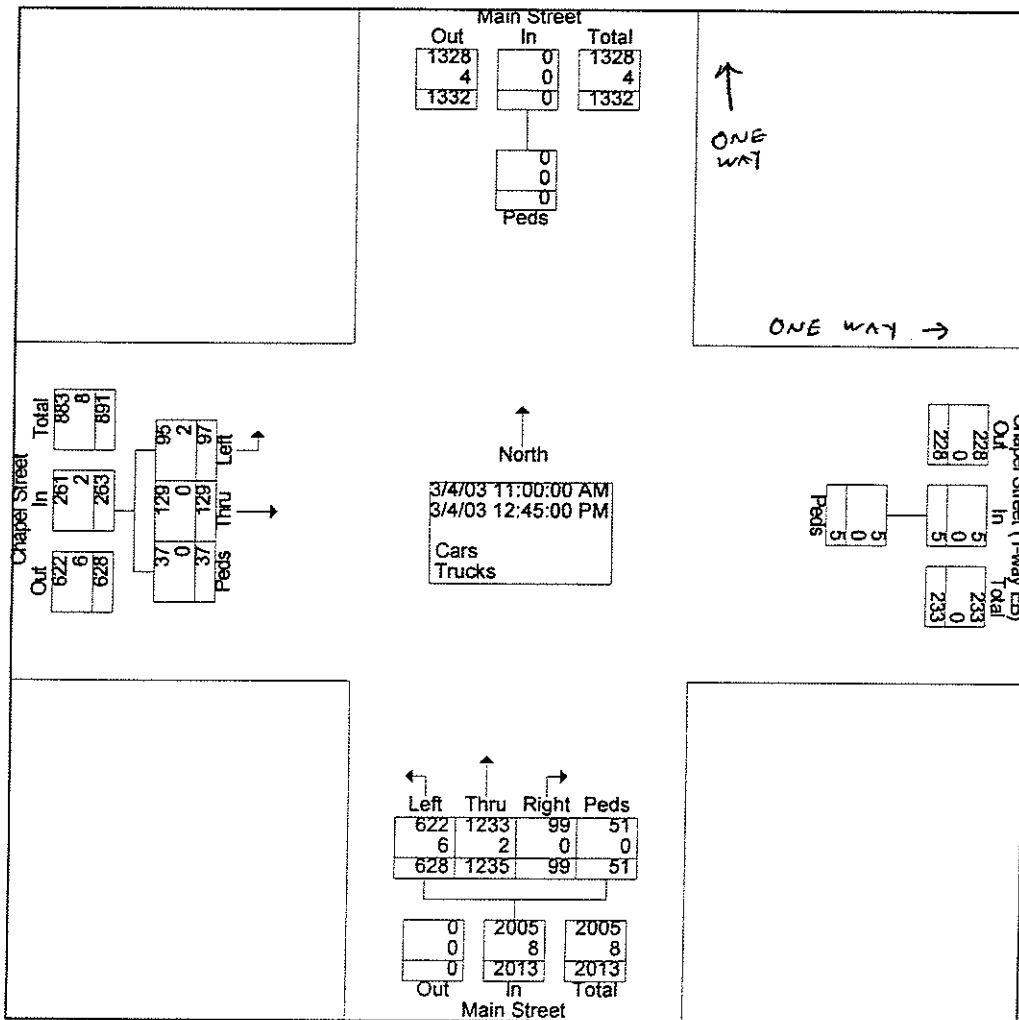
Site Code : 00020151

Start Date : 03/04/2003

Page No : 1

Groups Printed- Cars - Trucks

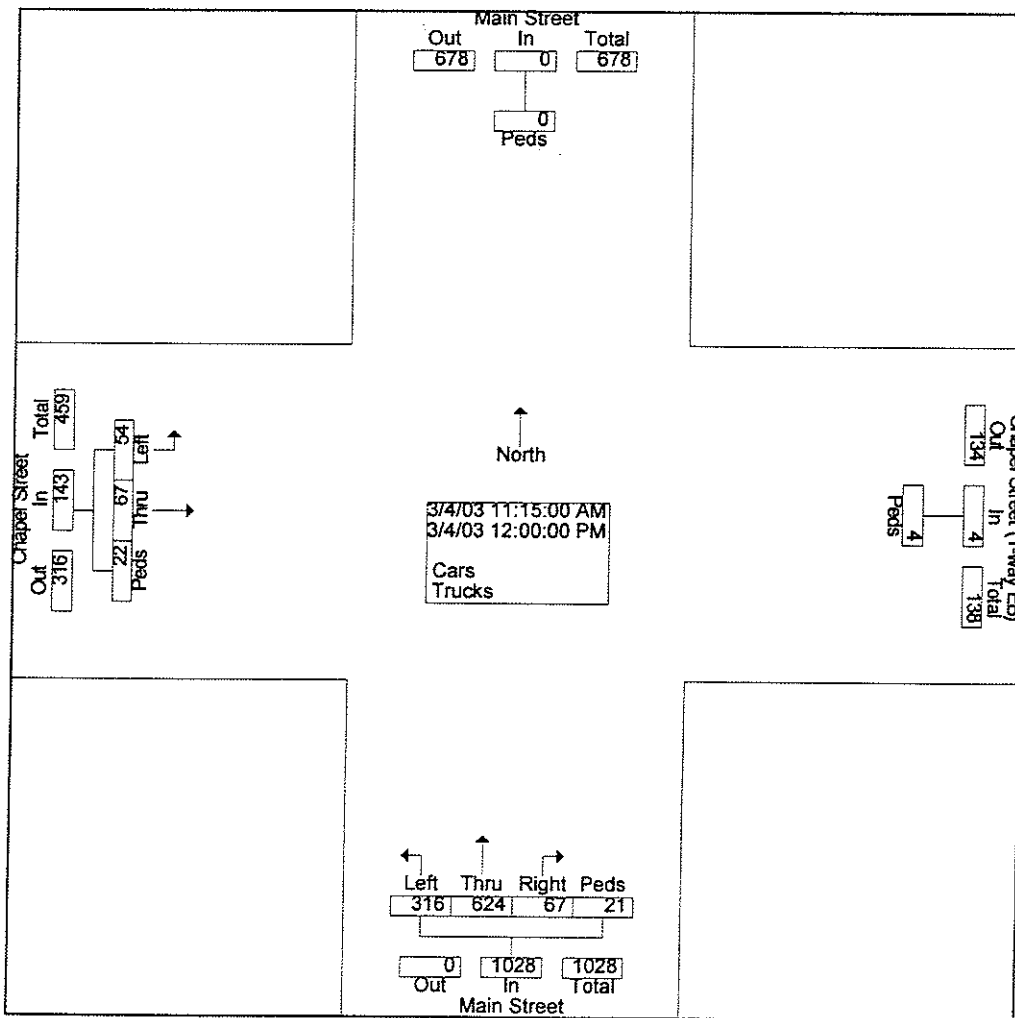
Start Time	Main Street Southbound	Chapel Street (1-way EB) Westbound	Main Street Northbound				Chapel Street Eastbound			Int. Total
	Peds	Peds	Left	Thru	Right	Peds	Left	Thru	Peds	
Factor	1.0	1.0	1.0	1.0	1.0	1.0	1.0	1.0	1.0	
11:00	0	0	77	146	3	4	11	15	3	259
11:15	0	1	76	145	11	10	13	17	6	279
11:30	0	3	80	171	15	2	18	13	3	305
11:45	0	0	72	131	27	4	10	16	9	269
Total	0	4	305	593	56	20	52	61	21	1112
12:00	0	0	88	177	14	5	13	21	4	322
12:15	0	1	70	160	13	1	8	16	5	274
12:30	0	0	75	155	12	13	10	9	3	277
12:45	0	0	90	150	4	12	14	22	4	296
Total	0	1	323	642	43	31	45	68	16	1169
Grand Total	0	5	628	1235	99	51	97	129	37	2281
Apprch %	0.0	100.0	31.2	61.4	4.9	2.5	36.9	49.0	14.1	
Total %	0.0	0.2	27.5	54.1	4.3	2.2	4.3	5.7	1.6	



**CLD Consulting Engineers, Inc.**  
**540 Commercial Street**  
**Manchester, NH 03101**  
**(603) 668-8223**

File Name : Main-Chapel Mid  
 Site Code : 00020151  
 Start Date : 03/04/2003  
 Page No : 2

Start Time	Main Street Southbound		Chapel Street (1-way EB) Westbound		Main Street Northbound					Chapel Street Eastbound				Int. Total
	Peds	App. Total	Peds	App. Total	Left	Thru	Right	Peds	App. Total	Left	Thru	Peds	App. Total	
Peak Hour From 11:00 to 12:45 - Peak 1 of 1														
Intersection 11:15														
Volume	0	0	4	4	316	624	67	21	1028	54	67	22	143	1175
Percent	0.0		100.0		30.7	60.7	6.5	2.0		37.8	46.9	15.4		
Volume	0	0	4	4	316	624	67	21	1028	54	67	22	143	1175
Volume	0	0	0	0	88	177	14	5	284	13	21	4	38	322
Peak Factor														0.912
High Int. 10:45:00 AM			11:30		12:00					12:00				
Volume	0	0	3	3	88	177	14	5	284	13	21	4	38	
Peak Factor			0.333						0.905				0.941	



**CLD Consulting Engineers, Inc.**

**540 Commercial Street**

**Manchester, NH 03101**

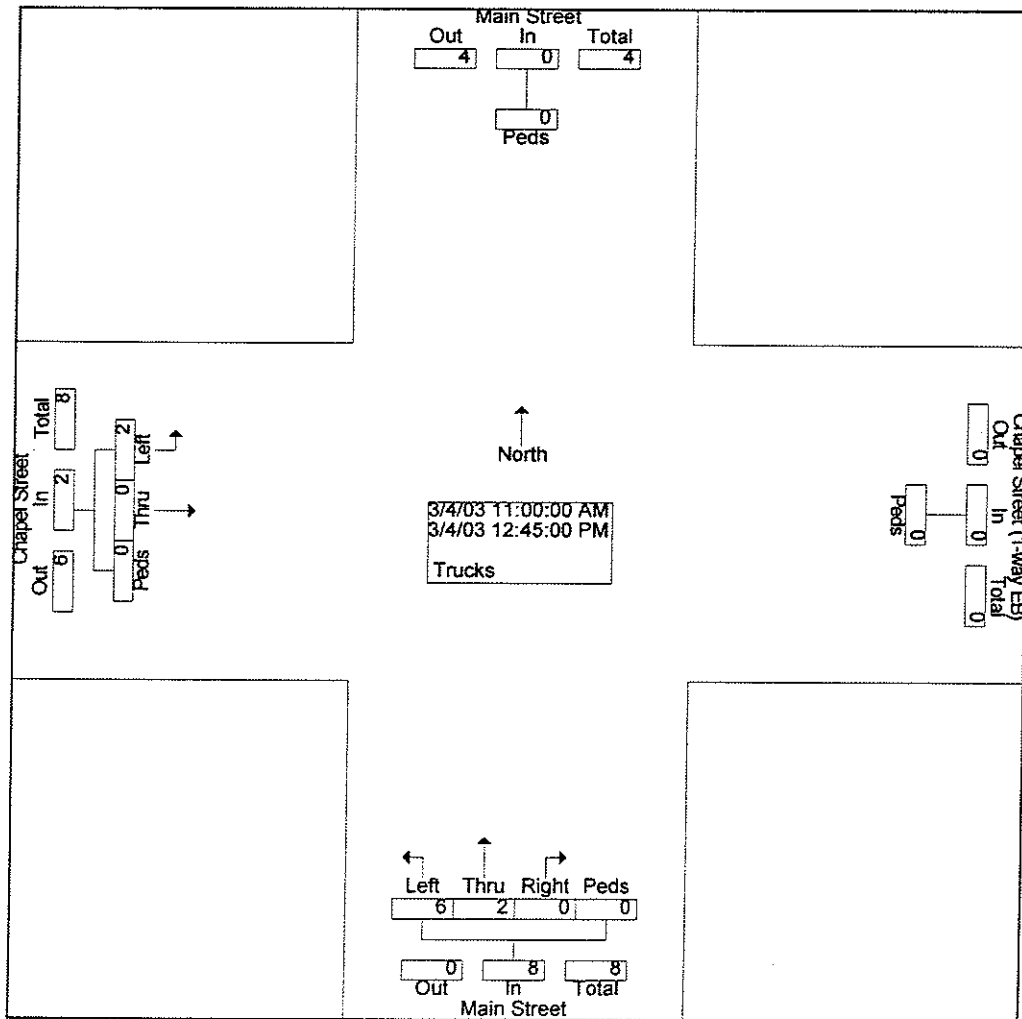
**(603) 668-8223**

Town/State:Dover, NH  
 Location:Main & Chapel  
 Counter#/Counted By:2536 (W.Bettez)  
 Weather:Clear, 30's

File Name : Main-Chapel Mid  
 Site Code : 00020151  
 Start Date : 03/04/2003  
 Page No : 1

Groups Printed- Trucks

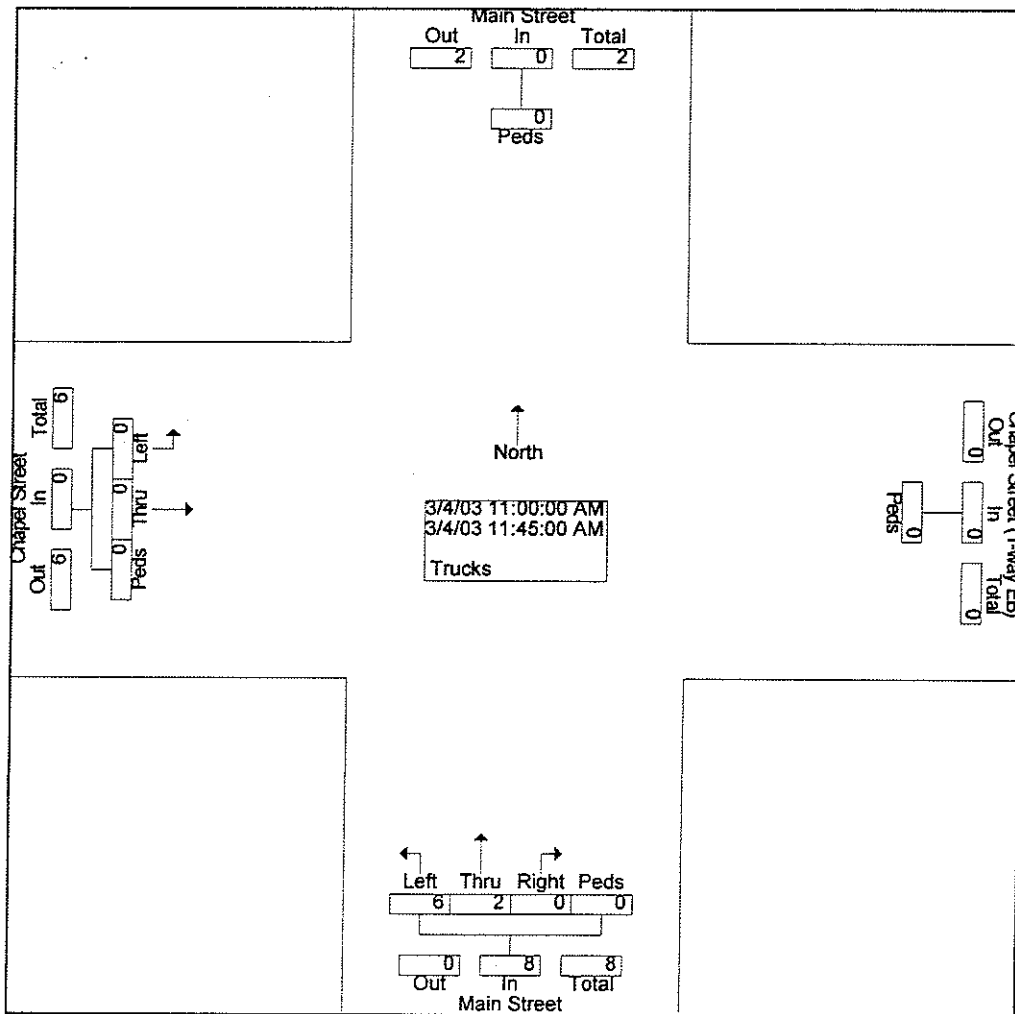
Start Time	Main Street Southbound	Chapel Street (1-way EB) Westbound	Main Street Northbound				Chapel Street Eastbound			Int. Total
	Peds	Peds	Left	Thru	Right	Peds	Left	Thru	Peds	
Factor	1.0	1.0	1.0	1.0	1.0	1.0	1.0	1.0	1.0	
11:00	0	0	5	2	0	0	0	0	0	7
*** BREAK ***										
11:30	0	0	1	0	0	0	0	0	0	1
*** BREAK ***										
Total	0	0	6	2	0	0	0	0	0	8
12:00	0	0	0	0	0	0	1	0	0	1
12:15	0	0	0	0	0	0	1	0	0	1
*** BREAK ***										
Total	0	0	0	0	0	0	2	0	0	2
Grand Total	0	0	6	2	0	0	2	0	0	10
Apprch %	0.0	0.0	75.0	25.0	0.0	0.0	100.0	0.0	0.0	
Total %	0.0	0.0	60.0	20.0	0.0	0.0	20.0	0.0	0.0	



**CLD Consulting Engineers, Inc.**  
**540 Commercial Street**  
**Manchester, NH 03101**  
**(603) 668-8223**

File Name : Main-Chapel Mid  
 Site Code : 00020151  
 Start Date : 03/04/2003  
 Page No : 2

Start Time	Main Street Southbound		Chapel Street (1-way EB) Westbound		Main Street Northbound					Chapel Street Eastbound				Int. Total
	Peds	App. Total	Peds	App. Total	Left	Thru	Right	Peds	App. Total	Left	Thru	Peds	App. Total	
Peak Hour From 11:00 to 12:45 - Peak 1 of 1														
Intersection	11:00													
Volume	0	0	0	0	6	2	0	0	8	0	0	0	0	8
Percent	0.0		0.0		75.0	25.0	0.0	0.0		0.0	0.0	0.0		
Volume	0	0	0	0	6	2	0	0	8	0	0	0	0	8
Volume	0	0	0	0	5	2	0	0	7	0	0	0	0	7
Peak Factor														0.286
High Int.	10:45:00 AM		10:45:00 AM		11:00					10:45:00 AM				
Volume	0	0	0	0	5	2	0	0	7					
Peak Factor									0.286					



**CLD Consulting Engineers, Inc.**

**540 Commercial Street**

**Manchester, NH 03101**

**(603) 668-8223**

Town/State:Dover, NH

Location:Main &Chapel

Counter#/Counted By:2536 (W.Bettez)

Weather:Clear, 20's

File Name : Main-Chapel PM

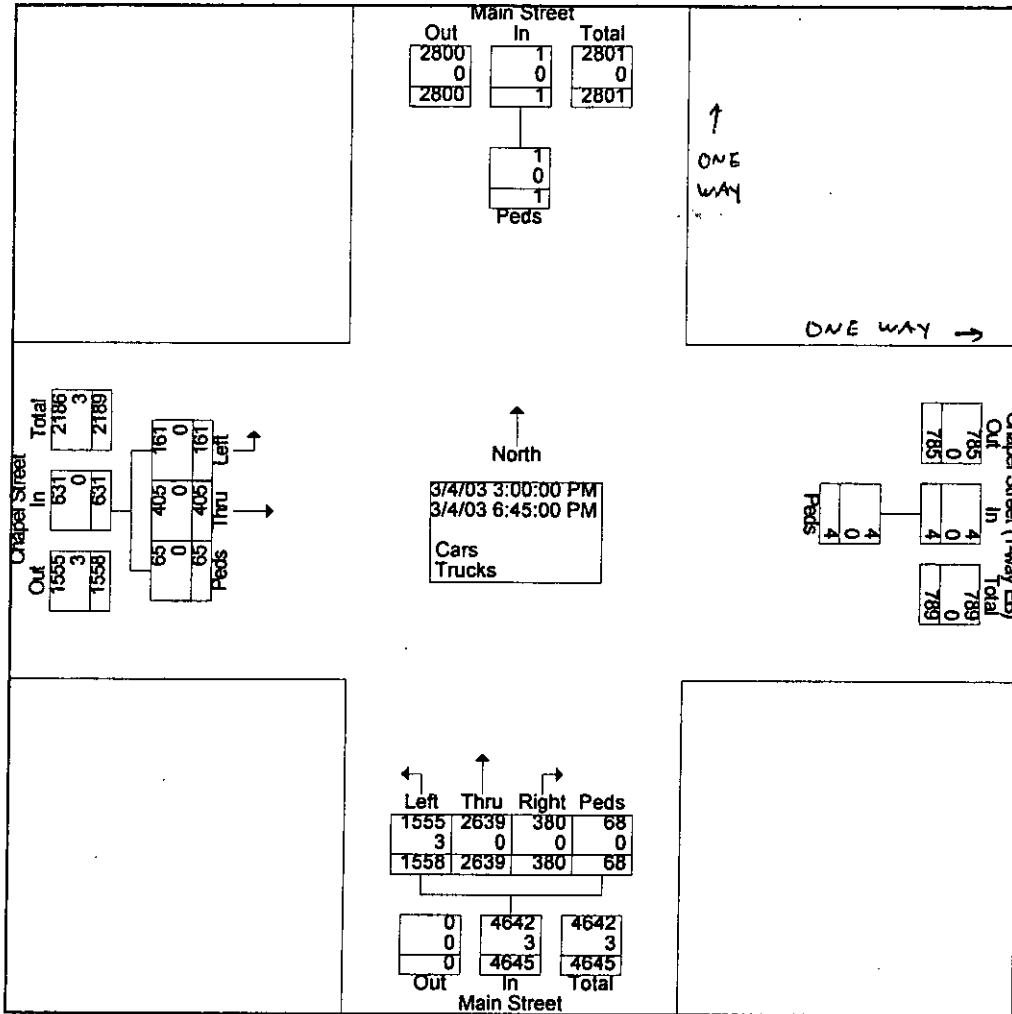
Site Code : 00020151

Start Date : 03/04/2003

Page No : 1

Groups Printed- Cars - Trucks

Start Time	Main Street Southbound	Chapel Street (1-way EB) Westbound	Main Street Northbound				Chapel Street Eastbound			Int. Total
	Peds	Peds	Left	Thru	Right	Peds	Left	Thru	Peds	
Factor	1.0	1.0	1.0	1.0	1.0	1.0	1.0	1.0	1.0	
15:00	0	0	103	145	30	5	11	17	1	312
15:15	0	0	80	156	19	1	2	28	2	288
15:30	0	0	81	209	31	2	10	20	1	354
15:45	1	1	118	179	20	8	18	30	3	378
Total	1	1	382	689	100	16	41	95	7	1332
16:00	0	0	107	213	26	3	8	33	6	396
16:15	0	0	80	181	21	1	13	34	3	333
16:30	0	0	114	156	18	3	9	23	4	327
16:45	0	0	116	144	60	3	11	34	8	376
Total	0	0	417	694	125	10	41	124	21	1432
17:00	0	0	108	190	39	1	10	37	6	391
17:15	0	0	109	184	15	1	14	27	1	351
17:30	0	0	107	196	21	12	17	19	7	379
17:45	0	2	108	172	19	0	8	21	2	332
Total	0	2	432	742	94	14	49	104	16	1453
18:00	0	0	91	135	16	6	6	31	8	293
18:15	0	0	89	145	21	6	9	14	3	287
18:30	0	1	82	130	13	14	8	22	2	272
18:45	0	0	65	104	11	2	7	15	8	212
Total	0	1	327	514	61	28	30	82	21	1064
Grand Total	1	4	1558	2639	380	68	161	405	65	5281
Apprch %	100.0	100.0	33.5	56.8	8.2	1.5	25.5	64.2	10.3	
Total %	0.0	0.1	29.5	50.0	7.2	1.3	3.0	7.7	1.2	

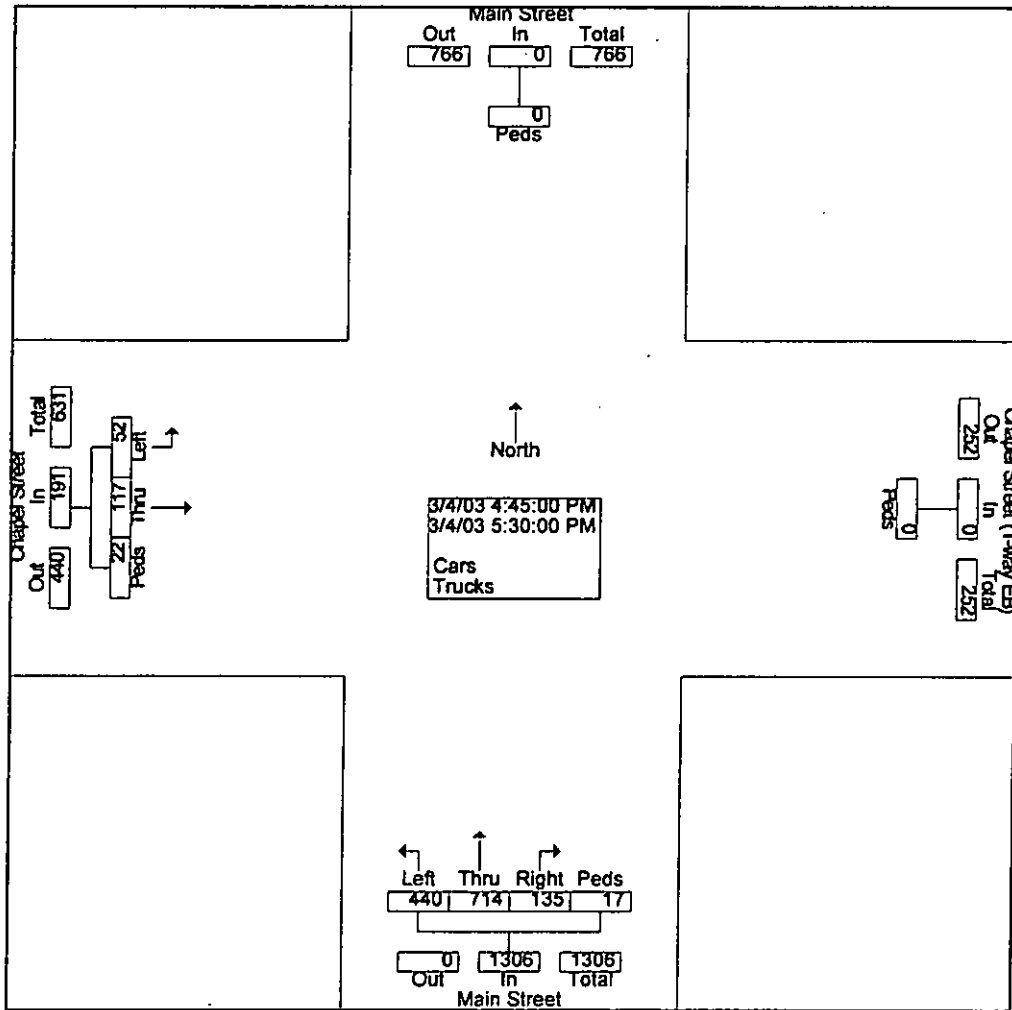




**CLD Consulting Engineers, Inc.**  
**540 Commercial Street**  
**Manchester, NH 03101**  
**(603) 668-8223**

File Name : Main-Chapel PM  
 Site Code : 00020151  
 Start Date : 03/04/2003  
 Page No : 3

Start Time	Main Street Southbound		Chapel Street (1-way EB) Westbound		Main Street Northbound					Chapel Street Eastbound				Int. Total
	Peds	App. Total	Peds	App. Total	Left	Thru	Right	Peds	App. Total	Left	Thru	Peds	App. Total	
Peak Hour From 13:00 to 18:45 - Peak 1 of 1														
Intersection	16:45													
Volume	0	0	0	0	440	714	135	17	1306	52	117	22	191	1497
Percent	0.0		0.0		33.7	54.7	10.3	1.3		27.2	61.3	11.5		
Volume	0	0	0	0	440	714	135	17	1306	52	117	22	191	1497
Volume	0	0	0	0	108	190	39	1	338	10	37	6	53	391
Peak Factor														0.957
High Int.	2:45:00 PM		2:45:00 PM		17:00					16:45				
Volume	0	0	0	0	108	190	39	1	338	11	34	8	53	
Peak Factor									0.966				0.901	



**CLD Consulting Engineers, Inc.**  
**540 Commercial Street**  
**Manchester, NH 03101**  
**(603) 668-8223**

Town/State:Dover, NH  
 Location:Main &Chapel  
 Counter#/Counted By:2536 (W.Bettez)  
 Weather:Clear, 20's

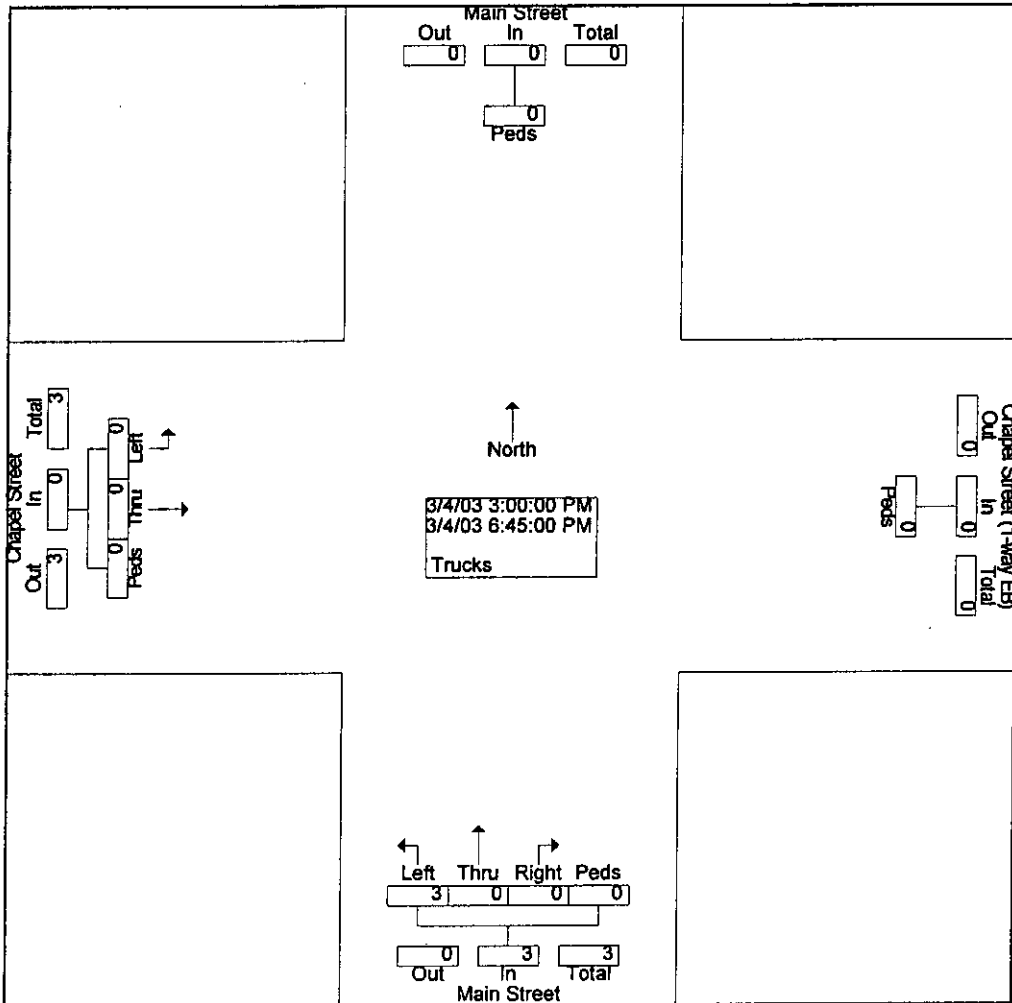
File Name : Main-Chapel PM  
 Site Code : 00020151  
 Start Date : 03/04/2003  
 Page No : 1

Groups Printed- Trucks

Start Time	Main Street Southbound	Chapel Street (1-way EB) Westbound	Main Street Northbound				Chapel Street Eastbound			Int. Total
	Peds	Peds	Left	Thru	Right	Peds	Left	Thru	Peds	
Factor	1.0	1.0	1.0	1.0	1.0	1.0	1.0	1.0	1.0	
15:00	0	0	1	0	0	0	0	0	0	1
*** BREAK ***										
15:45	0	0	2	0	0	0	0	0	0	2
Total	0	0	3	0	0	0	0	0	0	3

\*\*\* BREAK \*\*\*

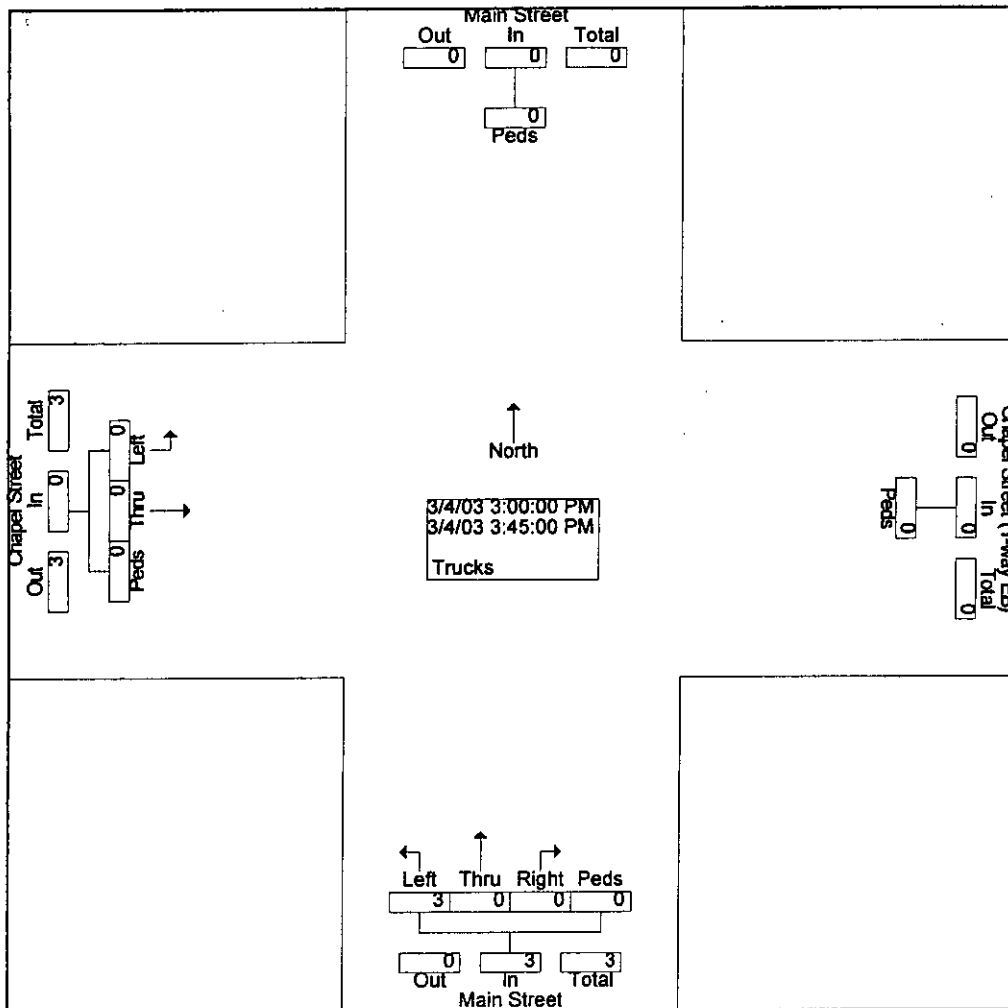
Grand Total	0	0	3	0	0	0	0	0	0	3
Apprch %	0.0	0.0	100.0	0.0	0.0	0.0	0.0	0.0	0.0	
Total %	0.0	0.0	100.0	0.0	0.0	0.0	0.0	0.0	0.0	



**CLD Consulting Engineers, Inc.**  
**540 Commercial Street**  
**Manchester, NH 03101**  
**(603) 668-8223**

File Name : Main-Chapel PM  
 Site Code : 00020151  
 Start Date : 03/04/2003  
 Page No : 2

Start Time	Main Street Southbound		Chapel Street (1-way EB) Westbound		Main Street Northbound					Chapel Street Eastbound				Int. Total
	Peds	App. Total	Peds	App. Total	Left	Thru	Right	Peds	App. Total	Left	Thru	Peds	App. Total	
Peak Hour From 15:00 to 18:45 - Peak 1 of 1														
Intersection	15:00													
Volume	0	0	0	0	3	0	0	0	3	0	0	0	0	3
Percent	0.0		0.0		100.0	0.0	0.0	0.0		0.0	0.0	0.0		
Volume	0	0	0	0	3	0	0	0	3	0	0	0	0	3
Volume	0	0	0	0	2	0	0	0	2	0	0	0	0	2
Peak Factor														0.375
High Int.	2:45:00 PM		2:45:00 PM		15:45					2:45:00 PM				
Volume	0	0	0	0	2	0	0	0	2					
Peak Factor									0.375					



**CLD Consulting Engineers, Inc.**

**540 Commercial Street**

**Manchester, NH 03101**

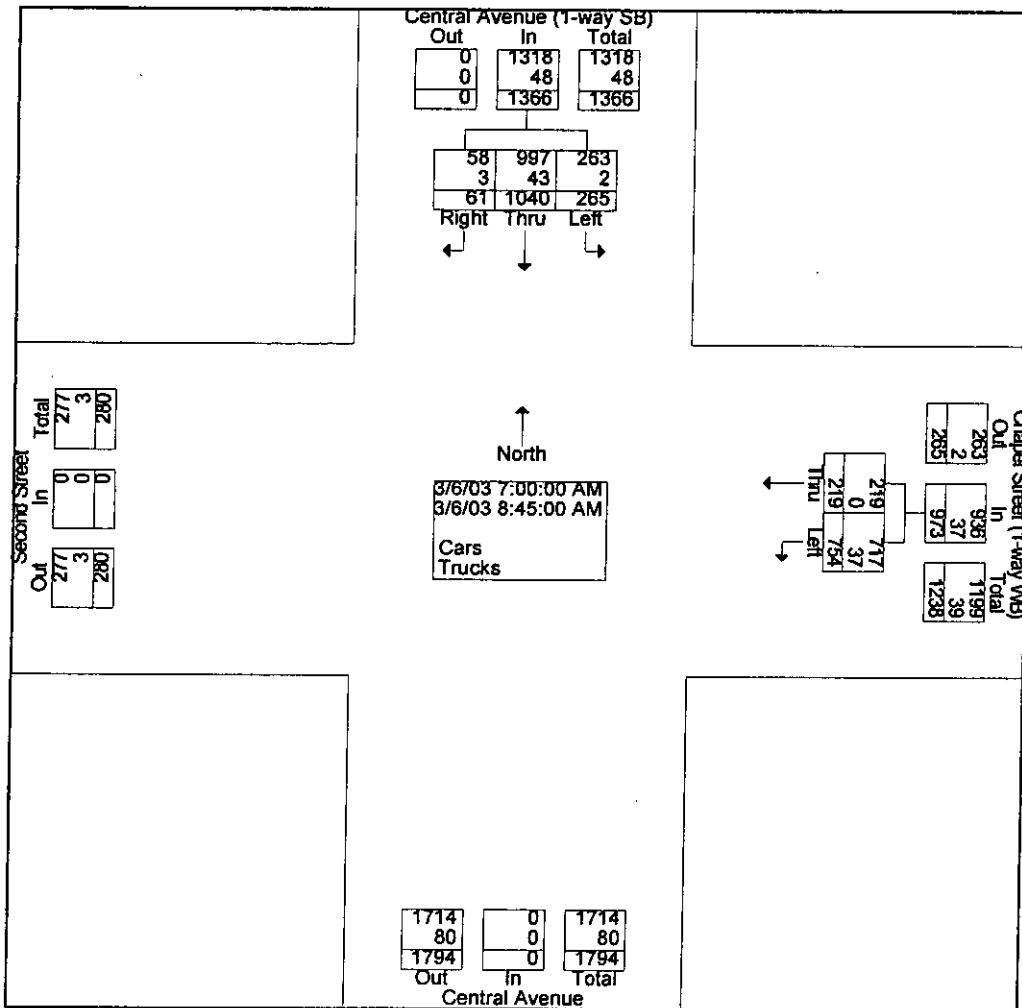
**(603) 668-8223**

Town/State:Dover, NH  
 Location:Central & 2nd  
 Counter#/Counted By:Manual (D.Morrill)  
 Weather:Clear & Cold

File Name : central-2nd am  
 Site Code : 00020151  
 Start Date : 03/06/2003  
 Page No : 1

Groups Printed- Cars - Trucks

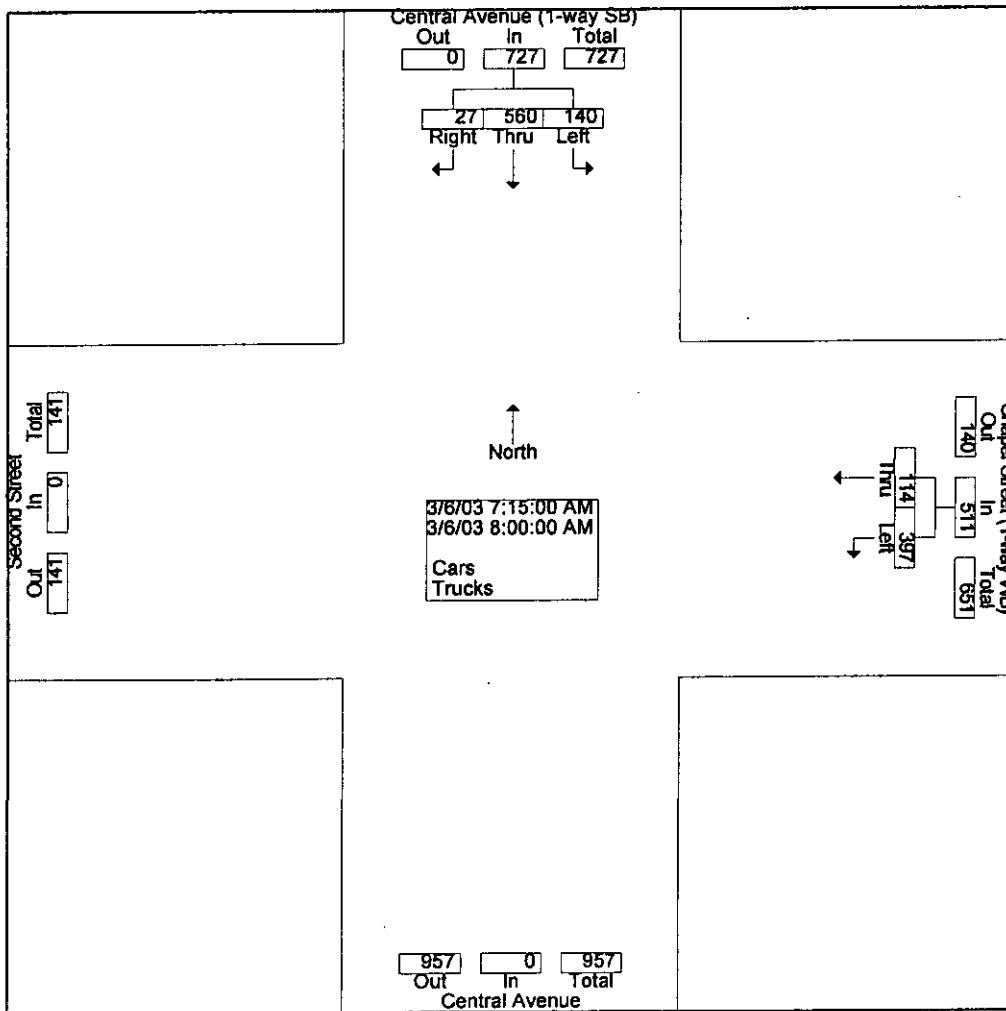
Start Time	Central Avenue (1-way SB) Southbound			Chapel Street (1-way WB) Westbound		Int. Total
	Left	Thru	Right	Left	Thru	
Factor	1.0	1.0	1.0	1.0	1.0	
07:00	30	125	1	94	30	280
07:15	24	155	2	94	34	309
07:30	34	139	8	97	27	305
07:45	40	135	11	102	29	317
Total	128	554	22	387	120	1211
08:00	42	131	6	104	24	307
08:15	32	110	7	97	39	285
08:30	31	114	11	83	13	252
08:45	32	131	15	83	23	284
Total	137	486	39	367	99	1128
Grand Total	265	1040	61	754	219	2339
Apprch %	19.4	76.1	4.5	77.5	22.5	
Total %	11.3	44.5	2.6	32.2	9.4	



**CLD Consulting Engineers, Inc.**  
**540 Commercial Street**  
**Manchester, NH 03101**  
**(603) 668-8223**

File Name : central-2nd am  
 Site Code : 00020151  
 Start Date : 03/06/2003  
 Page No : 2

Start Time	Central Avenue (1-way SB) Southbound				Chapel Street (1-way WB) Westbound			App. Total	App. Total	Int. Total
	Left	Thru	Right	App. Total	Left	Thru	App. Total			
Peak Hour From 07:00 to 08:45 - Peak 1 of 1										
Intersection	07:15									
Volume	140	560	27	727	397	114	511	0	0	1238
Percent	19.3	77.0	3.7		77.7	22.3				
Volume	140	560	27	727	397	114	511	0	0	1238
Volume	40	135	11	186	102	29	131	0	0	317
Peak Factor	0.976									
High Int.	07:45				07:45			6:45:00 AM		6:45:00 AM
Volume	40	135	11	186	102	29	131			
Peak Factor	0.977				0.975					



**CLD Consulting Engineers, Inc.**

**540 Commercial Street**

**Manchester, NH 03101**

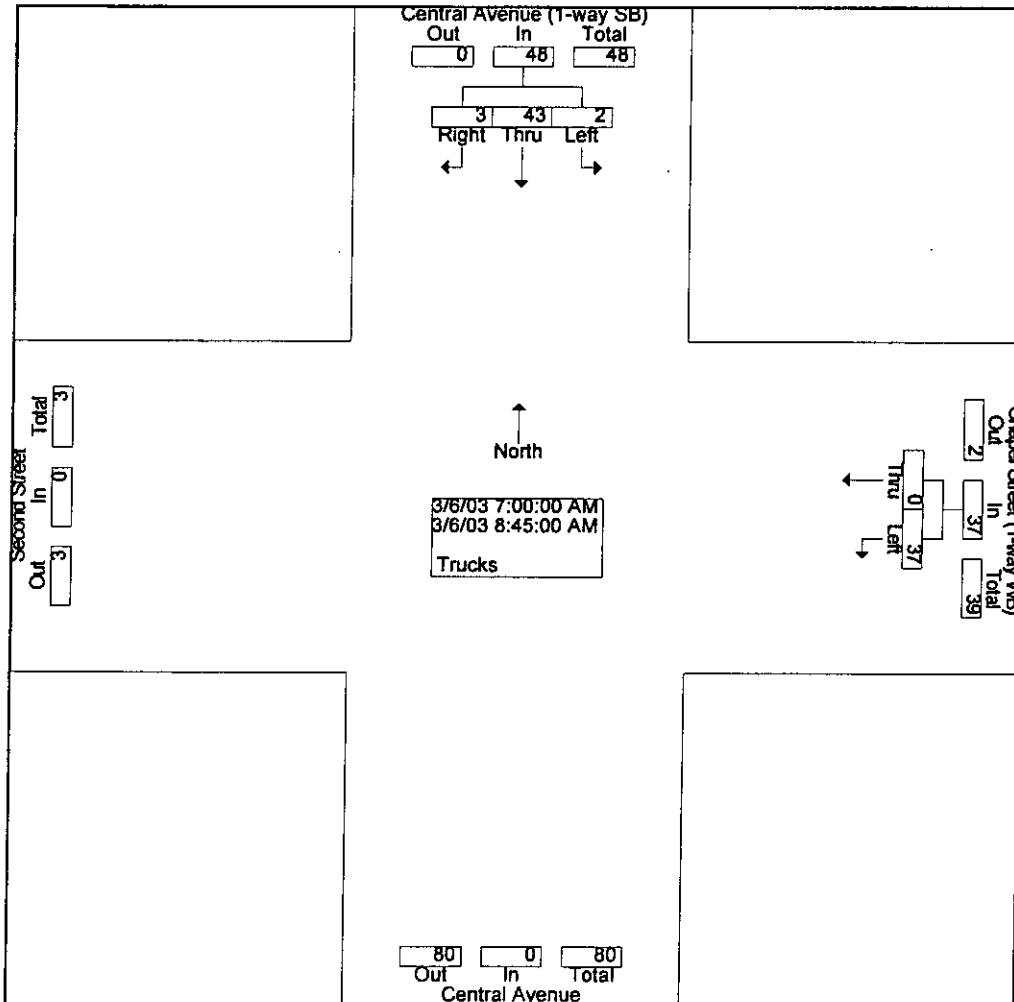
**(603) 668-8223**

Town/State:Dover, NH  
 Location:Central & 2nd  
 Counter#/Counted By:Manual (D.Morrill)  
 Weather:Clear & Cold

File Name : central-2nd am  
 Site Code : 00020151  
 Start Date : 03/06/2003  
 Page No : 1

Groups Printed- Trucks

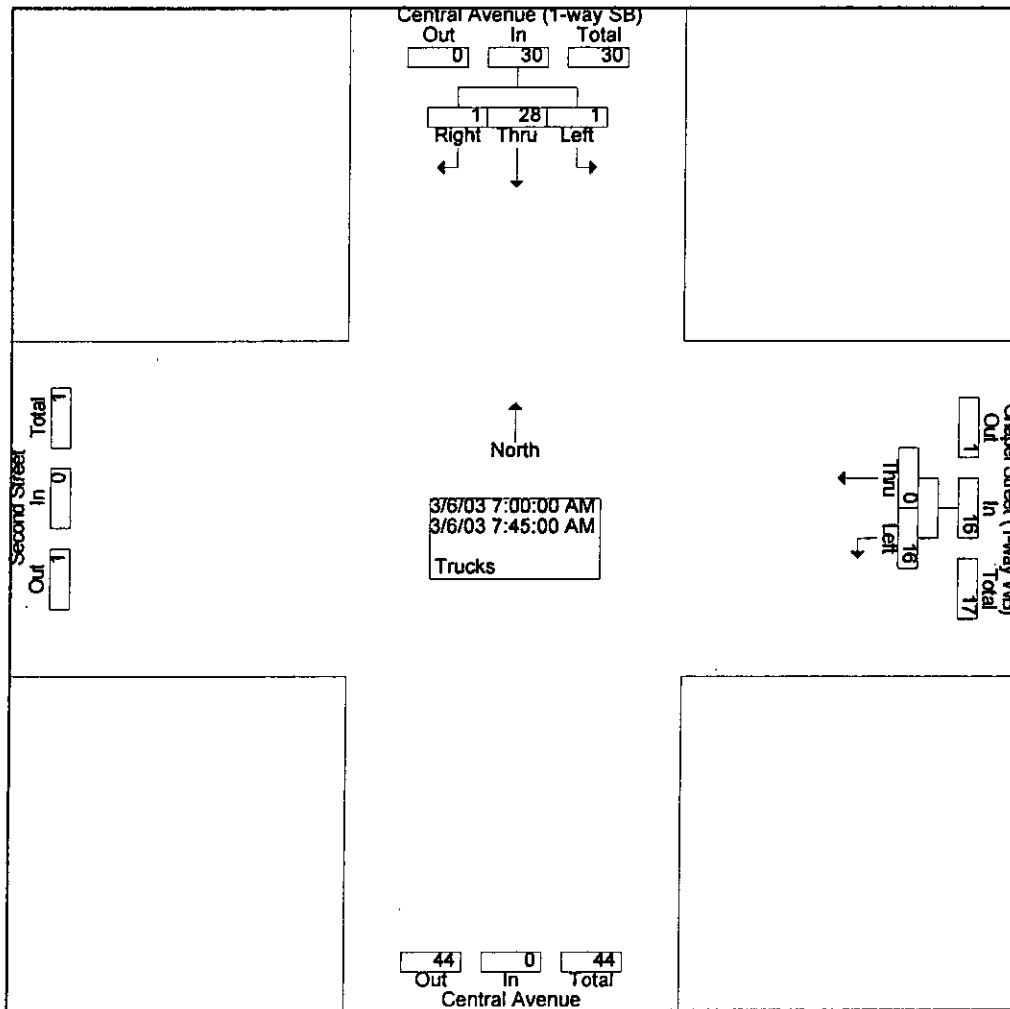
Start Time	Central Avenue (1-way SB) Southbound			Chapel Street (1-way WB) Westbound		Int. Total
	Left	Thru	Right	Left	Thru	
Factor	1.0	1.0	1.0	1.0	1.0	
07:00	1	8	0	3	0	12
07:15	0	5	0	6	0	11
07:30	0	11	0	1	0	12
07:45	0	4	1	6	0	11
<b>Total</b>	<b>1</b>	<b>28</b>	<b>1</b>	<b>16</b>	<b>0</b>	<b>46</b>
08:00	0	8	0	3	0	11
08:15	0	2	1	8	0	11
08:30	0	0	1	7	0	8
08:45	1	5	0	3	0	9
<b>Total</b>	<b>1</b>	<b>15</b>	<b>2</b>	<b>21</b>	<b>0</b>	<b>39</b>
<b>Grand Total</b>	<b>2</b>	<b>43</b>	<b>3</b>	<b>37</b>	<b>0</b>	<b>85</b>
Apprch %	4.2	89.6	6.3	100.0	0.0	
Total %	2.4	50.6	3.5	43.5	0.0	



**CLD Consulting Engineers, Inc.**  
**540 Commercial Street**  
**Manchester, NH 03101**  
**(603) 668-8223**

File Name : central-2nd am  
 Site Code : 00020151  
 Start Date : 03/06/2003  
 Page No : 2

Start Time	Central Avenue (1-way SB) Southbound				Chapel Street (1-way WB) Westbound			App. Total	App. Total	Int. Total
	Left	Thru	Right	App. Total	Left	Thru	App. Total			
Peak Hour From 07:00 to 08:45 - Peak 1 of 1										
Intersection	07:00									
Volume	1	28	1	30	16	0	16	0	0	46
Percent	3.3	93.3	3.3		100.0	0.0				
Volume	1	28	1	30	16	0	16	0	0	46
Volume	0	11	0	11	1	0	1	0	0	12
Peak Factor	0.958									
High Int.	07:30									
Volume	0	11	0	11	6	0	6	6:45:00 AM	6:45:00 AM	
Peak Factor	0.682				0.667					



**CLD Consulting Engineers, Inc.**

**540 Commercial Street**

**Manchester, NH 03101**

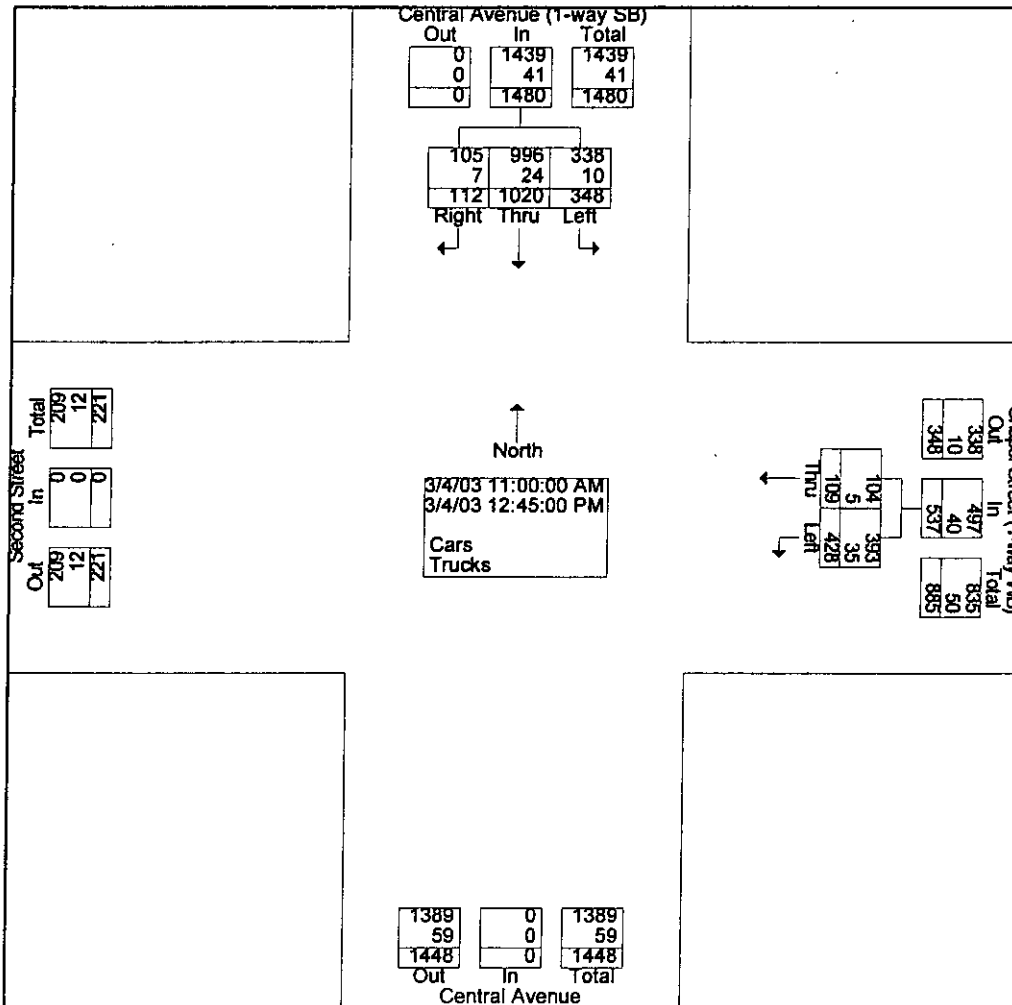
**(603) 668-8223**

Town/State:Dover, NH  
 Location:Central & 2nd  
 Counter#/Counted By:Manual (D.Morrill)  
 Weather:Clear & Cool

File Name : central-2nd mid  
 Site Code : 00020151  
 Start Date : 03/04/2003  
 Page No : 1

Groups Printed- Cars - Trucks

Start Time	Central Avenue (1-way SB) Southbound				Chapel Street (1-way WB) Westbound			Central Avenue Northbound	Second Street Eastbound	Exclu. Total	Inclu. Total	Int. Total
	Left	Thru	Right	Peds	Left	Thru	Peds	Peds	Peds			
Factor	1.0	1.0	1.0	1.0	1.0	1.0	1.0	1.0	1.0			
11:00	41	136	13	0	13	8	0	0	0	0	211	211
11:15	52	116	19	0	62	11	0	0	0	0	260	260
11:30	35	140	16	0	70	15	0	0	0	0	276	276
11:45	41	133	16	0	50	11	0	0	0	0	251	251
Total	169	525	64	0	195	45	0	0	0	0	998	998
12:00	43	132	9	0	21	18	0	0	0	0	223	223
12:15	47	119	13	0	67	18	0	0	0	0	264	264
12:30	41	131	12	0	68	14	0	0	0	0	266	266
12:45	48	113	14	0	77	14	0	0	0	0	266	266
Total	179	495	48	0	233	64	0	0	0	0	1019	1019
Grand Total	348	1020	112	0	428	109	0	0	0	0	2017	2017
Apprch %	23.5	68.9	7.6		79.7	20.3						
Total %	17.3	50.6	5.6		21.2	5.4				0.0	100.0	

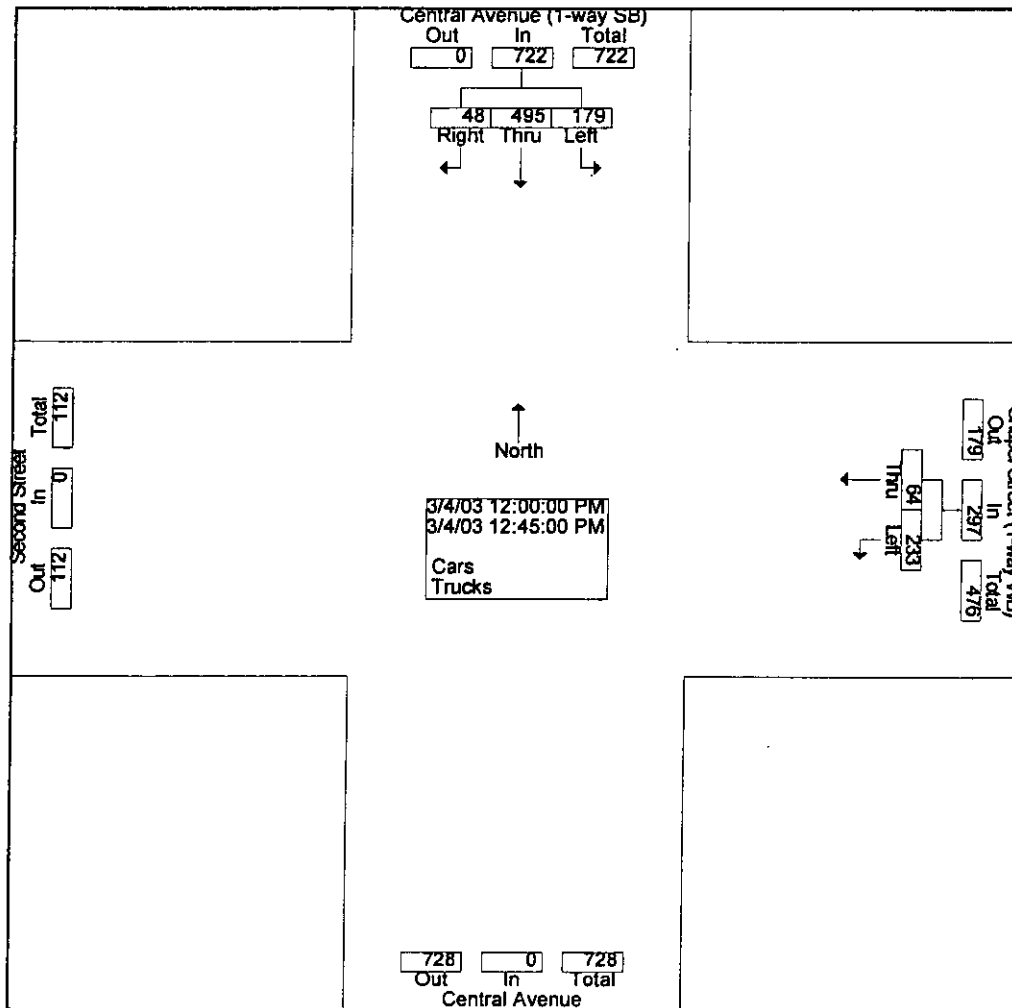




**CLD Consulting Engineers, Inc.**  
**540 Commercial Street**  
**Manchester, NH 03101**  
**(603) 668-8223**

File Name : central-2nd mid  
 Site Code : 00020151  
 Start Date : 03/04/2003  
 Page No : 2

Start Time	Central Avenue (1-way SB) Southbound				Chapel Street (1-way WB) Westbound			App. Total	App. Total	Int. Total
	Left	Thru	Right	App. Total	Left	Thru	App. Total			
Peak Hour From 11:00 to 12:45 - Peak 1 of 1										
Intersection	12:00									
Volume	179	495	48	722	233	64	297	0	0	1019
Percent	24.8	68.6	6.6		78.5	21.5				
Volume	179	495	48	722	233	64	297	0	0	1019
Volume	48	113	14	175	77	14	91	0	0	266
Peak Factor										
High Int.	12:00				12:45			10:45:00 AM	10:45:00 AM	0.958
Volume	43	132	9	184	77	14	91			
Peak Factor	0.981				0.816					



**CLD Consulting Engineers, Inc.**

**540 Commercial Street**

**Manchester, NH 03101**

**(603) 668-8223**

Town/State:Dover, NH

Location:Central & 2nd

Counter#/Counted By:Manual (D.Morrill)

Weather:Clear & Cool

File Name : central-2nd mid

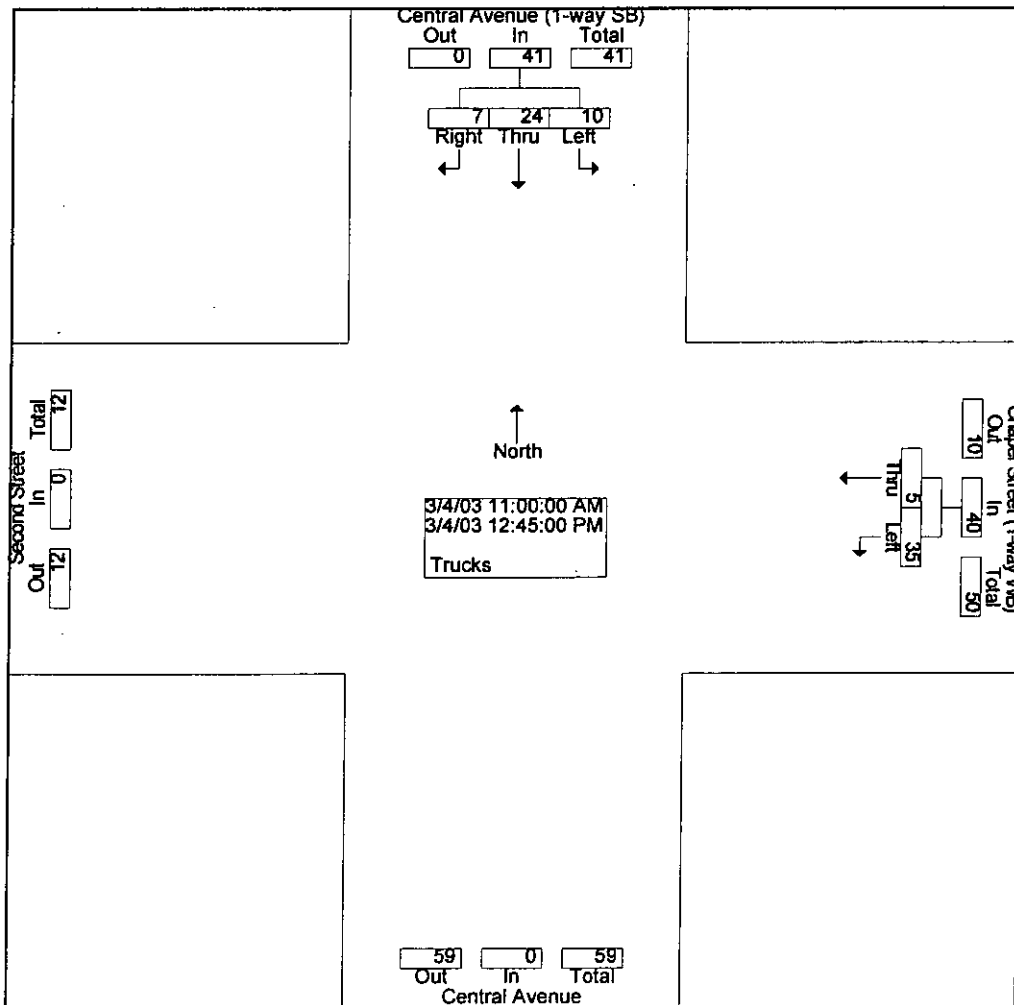
Site Code : 00020151

Start Date : 03/04/2003

Page No : 1

Groups Printed- Trucks

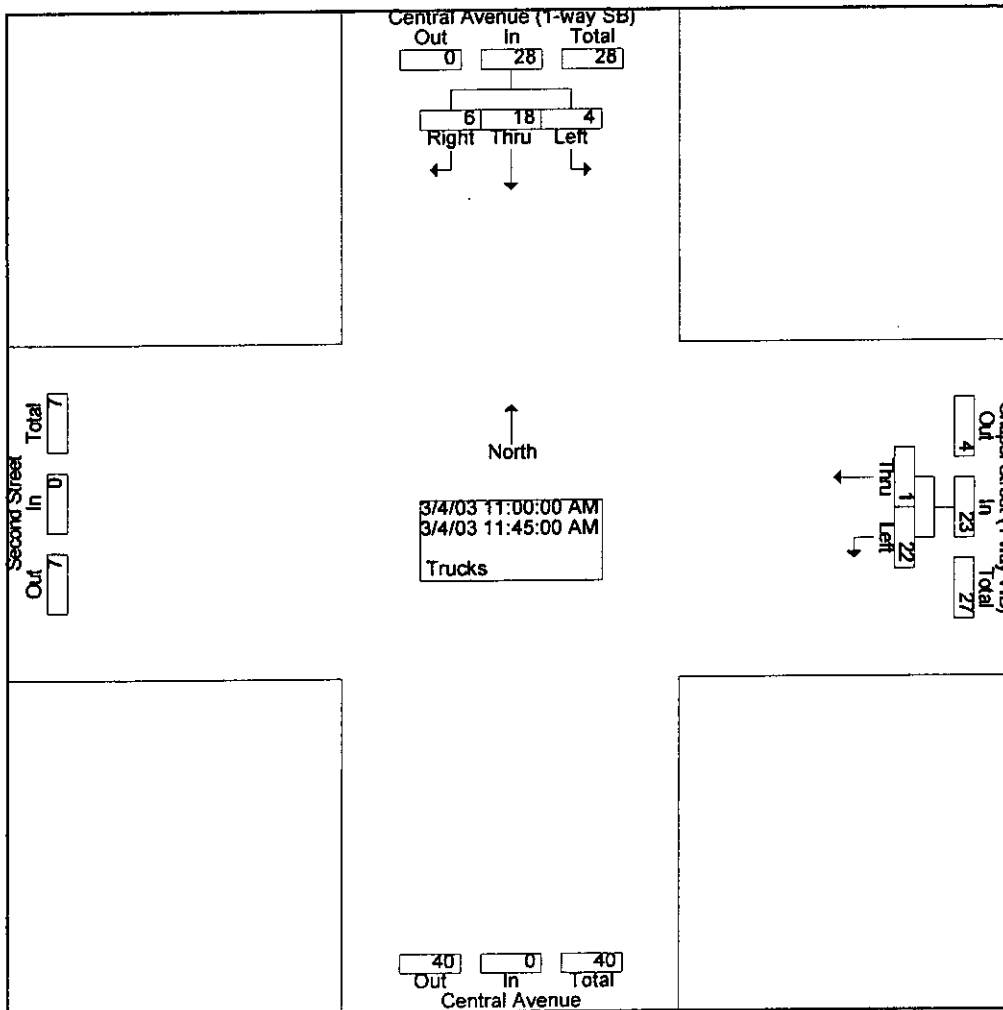
Start Time	Central Avenue (1-way SB) Southbound				Chapel Street (1-way WB) Westbound			Central Avenue Northbound	Second Street Eastbound	Exclu. Total	Inclu. Total	Int. Total
	Left	Thru	Right	Peds	Left	Thru	Peds	Peds	Peds			
Factor	1.0	1.0	1.0	1.0	1.0	1.0	1.0	1.0	1.0			
11:00	1	7	1	0	7	0	0	0	0	0	16	16
11:15	2	8	1	0	6	0	0	0	0	0	17	17
11:30	1	3	1	0	5	1	0	0	0	0	11	11
11:45	0	0	3	0	4	0	0	0	0	0	7	7
<b>Total</b>	<b>4</b>	<b>18</b>	<b>6</b>	<b>0</b>	<b>22</b>	<b>1</b>	<b>0</b>	<b>0</b>	<b>0</b>	<b>0</b>	<b>51</b>	<b>51</b>
12:00	4	4	1	0	1	2	0	0	0	0	12	12
12:15	1	1	0	0	1	0	0	0	0	0	3	3
12:30	1	1	0	0	3	2	0	0	0	0	7	7
12:45	0	0	0	0	8	0	0	0	0	0	8	8
<b>Total</b>	<b>6</b>	<b>6</b>	<b>1</b>	<b>0</b>	<b>13</b>	<b>4</b>	<b>0</b>	<b>0</b>	<b>0</b>	<b>0</b>	<b>30</b>	<b>30</b>
<b>Grand Total</b>	<b>10</b>	<b>24</b>	<b>7</b>	<b>0</b>	<b>35</b>	<b>5</b>	<b>0</b>	<b>0</b>	<b>0</b>	<b>0</b>	<b>81</b>	<b>81</b>
Apprch %	24.4	58.5	17.1		87.5	12.5						
Total %	12.3	29.6	8.6		43.2	6.2				0.0	100.0	



**CLD Consulting Engineers, Inc.**  
**540 Commercial Street**  
**Manchester, NH 03101**  
**(603) 668-8223**

File Name : central-2nd mid  
 Site Code : 00020151  
 Start Date : 03/04/2003  
 Page No : 2

Start Time	Central Avenue (1-way SB) Southbound				Chapel Street (1-way WB) Westbound			App. Total	App. Total	Int. Total
	Left	Thru	Right	App. Total	Left	Thru	App. Total			
Peak Hour From 11:00 to 12:45 - Peak 1 of 1										
Intersection 11:00										
Volume	4	18	6	28	22	1	23	0	0	51
Percent	14.3	64.3	21.4		95.7	4.3				
Volume	4	18	6	28	22	1	23	0	0	51
Volume	2	8	1	11	6	0	6	0	0	17
Peak Factor										0.750
High Int. 11:15					11:00			10:45:00 AM	10:45:00 AM	
Volume	2	8	1	11	7	0	7			
Peak Factor				0.636			0.821			



**CLD Consulting Engineers, Inc.**

**540 Commercial Street**

**Manchester, NH 03101**

**(603) 668-8223**

Town/State:Dover, NH

Location:Central & 2nd

Counter#/Counted By:Manual (D.Morrill)

Weather:Cloudy & Cold

File Name : central-2nd pm

Site Code : 00020151

Start Date : 03/04/2003

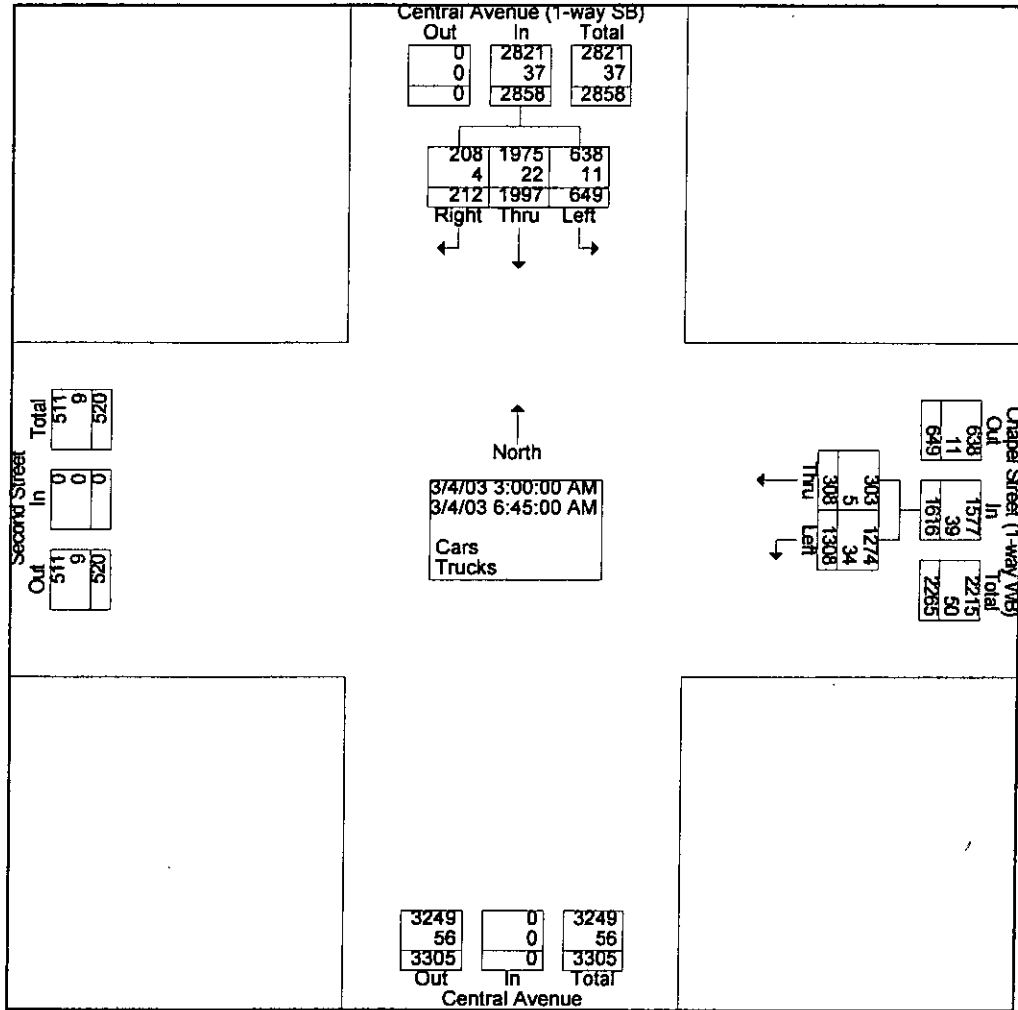
Page No : 1

Groups Printed- Cars - Trucks

Start Time	Central Avenue (1-way SB) Southbound			Chapel Street (1-way WB) Westbound		Inf. Total
	Left	Thru	Right	Left	Thru	
Factor	1.0	1.0	1.0	1.0	1.0	
03:00	35	129	17	90	9	280
03:15	45	132	11	69	23	280
03:30	47	148	16	62	17	290
03:45	32	120	8	103	22	285
Total	159	529	52	324	71	1135
04:00	38	132	21	82	26	299
04:15	40	113	15	59	17	244
04:30	42	140	15	102	19	318
04:45	53	128	17	91	27	316
Total	173	513	68	334	89	1177
05:00	56	146	13	98	35	348
05:15	42	133	22	81	35	313
05:30	42	133	8	92	14	289
05:45	46	127	12	88	21	294
Total	186	539	55	359	105	1244
06:00	37	102	11	86	12	248
06:15	45	101	14	76	12	248
06:30	21	119	6	64	12	222
06:45	28	94	6	65	7	200
Total	131	416	37	291	43	918
Grand Total	649	1997	212	1308	308	4474
Apprch %	22.7	69.9	7.4	80.9	19.1	
Total %	14.5	44.6	4.7	29.2	6.9	

**CLD Consulting Engineers, Inc.**  
**540 Commercial Street**  
**Manchester, NH 03101**  
**(603) 668-8223**

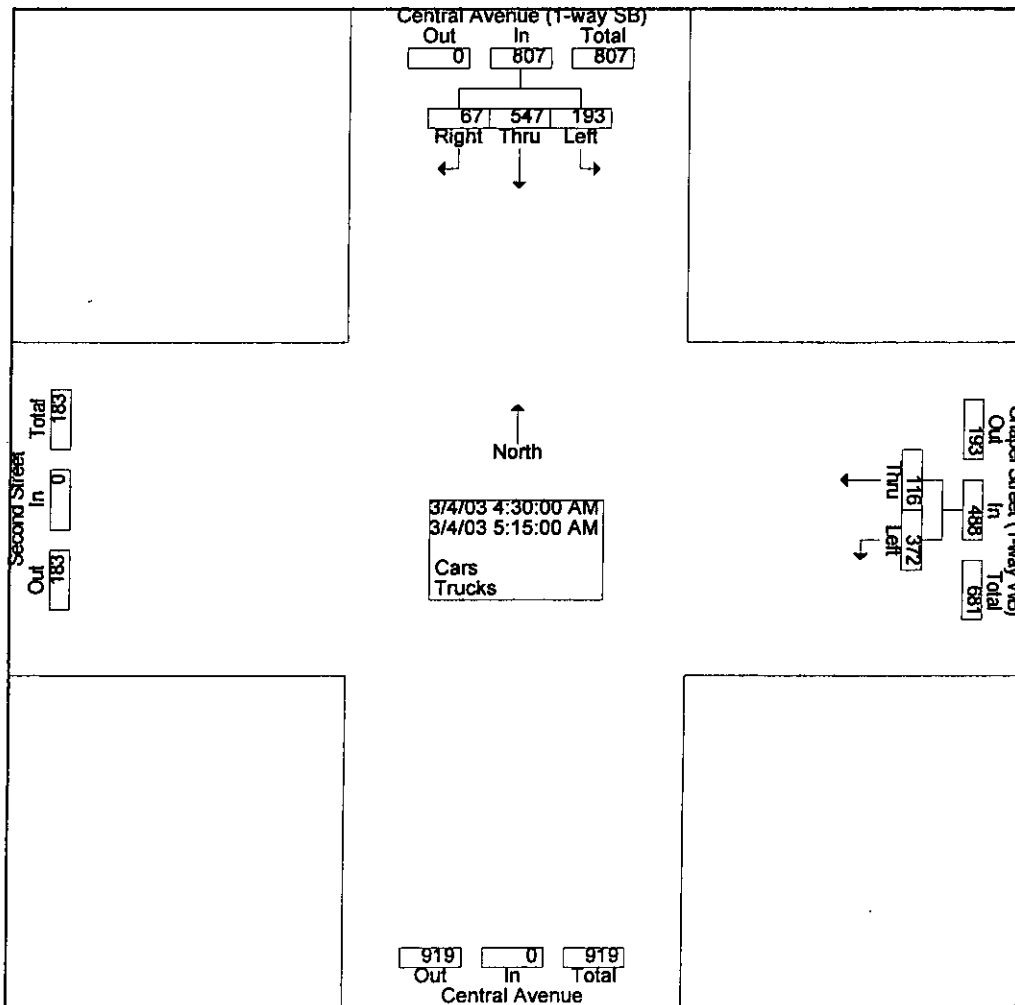
File Name : central-2nd pm  
 Site Code : 00020151  
 Start Date : 03/04/2003  
 Page No : 2



**CLD Consulting Engineers, Inc.**  
**540 Commercial Street**  
**Manchester, NH 03101**  
**(603) 668-8223**

File Name : central-2nd pm  
 Site Code : 00020151  
 Start Date : 03/04/2003  
 Page No : 3

Start Time	Central Avenue (1-way SB) Southbound				Chapel Street (1-way WB) Westbound			App. Total	App. Total	Inf. Total
	Left	Thru	Right	App. Total	Left	Thru	App. Total			
Peak Hour From 03:00 to 06:45 - Peak 1 of 1										
Intersection 04:30										
Volume	193	547	67	807	372	116	488	0	0	1295
Percent	23.9	67.8	8.3		76.2	23.8				
Volume	193	547	67	807	372	116	488	0	0	1295
Volume	56	146	13	215	98	35	133	0	0	348
Peak Factor										0.930
High Int. 05:00					05:00			2:45:00 AM	2:45:00 AM	
Volume	56	146	13	215	98	35	133			
Peak Factor				0.938			0.917			



**CLD Consulting Engineers, Inc.**  
**540 Commercial Street**  
**Manchester, NH 03101**  
**(603) 668-8223**

Town/State:Dover, NH  
 Location:Central & 2nd  
 Counter#/Counted By:Manual (D.Morrill)  
 Weather:Cloudy & Cold

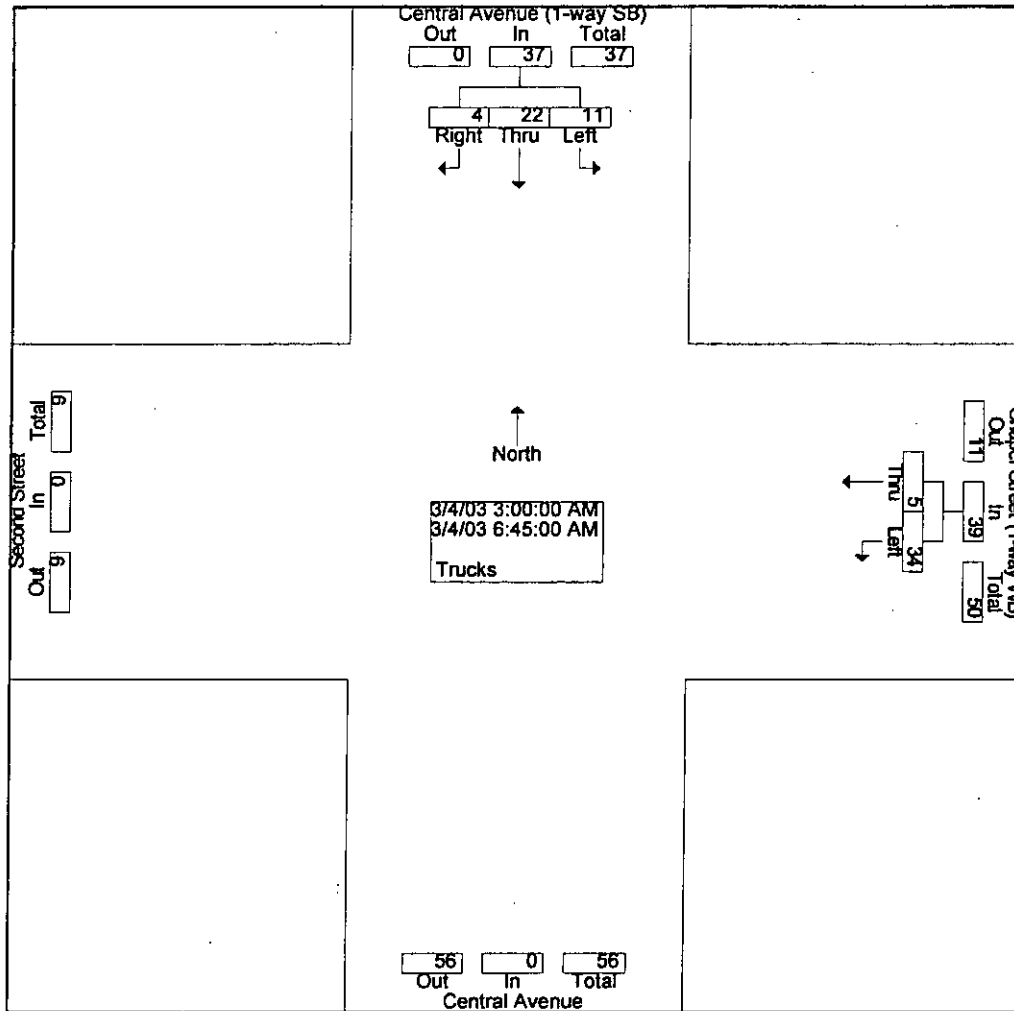
File Name : central-2nd pm  
 Site Code : 00020151  
 Start Date : 03/04/2003  
 Page No : 1

Groups Printed- Trucks

Start Time	Central Avenue (1-way SB) Southbound			Chapel Street (1-way WB) Westbound		Int. Total
	Left	Thru	Right	Left	Thru	
Factor	1.0	1.0	1.0	1.0	1.0	
03:00	1	5	0	4	0	10
03:15	1	0	0	6	0	7
03:30	1	2	0	4	0	7
03:45	1	3	0	6	1	11
Total	4	10	0	20	1	35
04:00	3	0	1	4	3	11
04:15	0	0	1	2	0	3
04:30	2	3	0	3	0	8
04:45	0	0	1	0	1	2
Total	5	3	3	9	4	24
05:00	1	1	1	2	0	5
05:15	0	2	0	1	0	3
05:30	0	1	0	1	0	2
05:45	0	2	0	1	0	3
Total	1	6	1	5	0	13
06:00	1	0	0	0	0	1
06:15	0	1	0	0	0	1
06:30	0	2	0	0	0	2
*** BREAK ***						
Total	1	3	0	0	0	4
Grand Total	11	22	4	34	5	76
Apprch %	29.7	59.5	10.8	87.2	12.8	
Total %	14.5	28.9	5.3	44.7	6.6	

**CLD Consulting Engineers, Inc.**  
**540 Commercial Street**  
**Manchester, NH 03101**  
**(603) 668-8223**

File Name : central-2nd pm  
 Site Code : 00020151  
 Start Date : 03/04/2003  
 Page No : 2

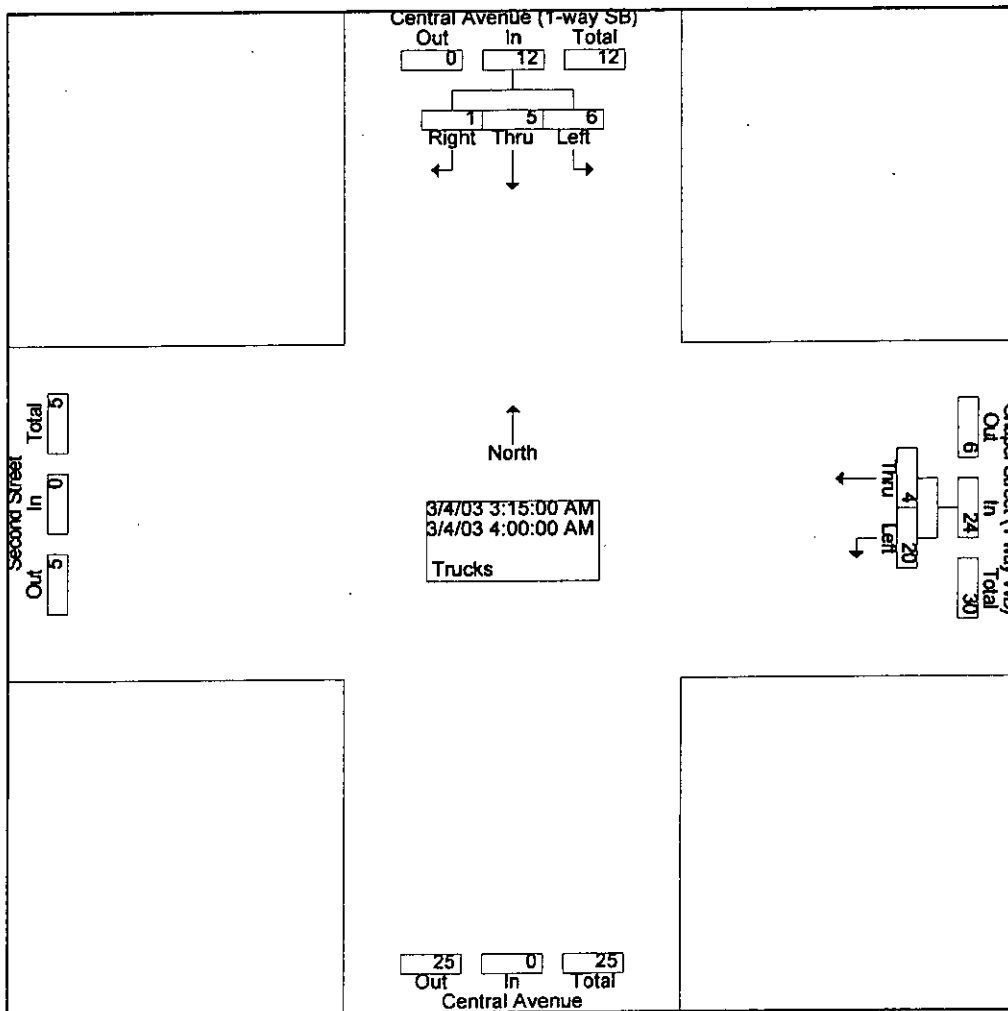





**CLD Consulting Engineers, Inc.**  
**540 Commercial Street**  
**Manchester, NH 03101**  
**(603) 668-8223**

File Name : central-2nd pm  
 Site Code : 00020151  
 Start Date : 03/04/2003  
 Page No : 3

Start Time	Central Avenue (1-way SB) Southbound				Chapel Street (1-way WB) Westbound			App. Total	App. Total	Int. Total
	Left	Thru	Right	App. Total	Left	Thru	App. Total			
Peak Hour From 03:00 to 06:45 - Peak 1 of 1										
Intersection	03:15									
Volume	6	5	1	12	20	4	24	0	0	36
Percent	50.0	41.7	8.3		83.3	16.7				
Volume	6	5	1	12	20	4	24	0	0	36
Volume	3	0	1	4	4	3	7	0	0	11
Peak Factor										0.818
High Int.	03:45				03:45			2:45:00 AM	2:45:00 AM	
Volume	1	3	0	4	6	1	7			
Peak Factor				0.750			0.857			





540 Commercial Street • Manchester, NH 03101  
 (603) 668-8223 • Fax: (603) 668-8802  
 cld@cldengineers.com • www.cldengineers.com  
 Maine • New Hampshire • Vermont

JOB CENTRAL AVENUE COORDINATION

JOB NO. 02-0151

SHEET NO. \_\_\_\_\_

OF \_\_\_\_\_

CALCULATED BY BF & RWP Dustin

DATE 9/12/02 3-4-03

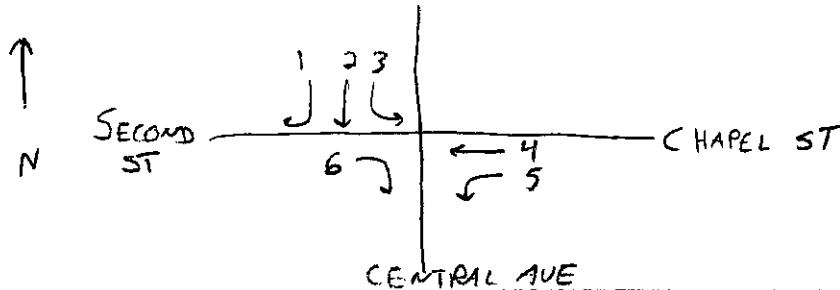
CHECKED BY \_\_\_\_\_

DATE \_\_\_\_\_


SUBJECT CENTRAL AVENUE @ SECOND STREET/MAIN ST

SCALE \_\_\_\_\_

DIAGRAM:



TIMES	MOVEMENT 1 ↙	MOVEMENT 2 ↓	MOVEMENT 3 ↘	MOVEMENT 4 ←	MOVEMENT 5 ↙	MOVEMENT 6 ↘	NOTES
3:00-3:15	(16)	 (124)	 (34)	(9)	 (86)		
3:15-3:30	(10)	(132)	(44)	(23)	 (63)		
3:30-3:45	(15)	 (146)	 (46)	(17)	 (58)		
3:45-4:00	(7)	 (117)	 (31)	(20)	 (97)		
4:00-4:15	 (17)	 (132)	 (74)	 (23)	 (78)		
4:15-4:30	 (14)	 (113)	 (39)	(17)	 (57)		
4:30-4:45	(13)	 (137)	 (40)	(19)	 99		
4:45-5:00	 (16)	 (128)	 (52)	 (26)	(91)	(1)	
5:00-5:15	 11	 145	 54	35	 96		
5:15-5:30	22	 131	42	35	 80		
5:30-5:45	<del>8</del>	 <del>132</del>	42	14	 91		
5:45-6:00	12	 125	46	21	 87		
NOTES	train @ 4:50						



540 Commercial Street • Manchester, NH 03101  
 (603) 668-8223 • Fax: (603) 668-8802  
 cld@cldengineers.com • www.cldengineers.com  
 Maine • New Hampshire • Vermont

JOB CENTRAL AVENUE COORDINATION

JOB NO. 02-0151

SHEET NO. \_\_\_\_\_

OF \_\_\_\_\_

CALCULATED BY BF & BWR Dustin

DATE 9/12/02 3-403

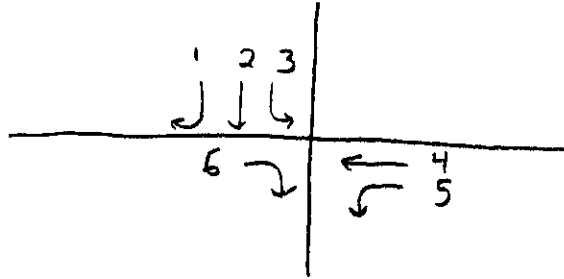
CHECKED BY \_\_\_\_\_

DATE \_\_\_\_\_

SUBJECT CENTRAL AVENUE @ SECOND STREET/MAIN ST


SCALE \_\_\_\_\_

DIAGRAM:



TIMES	MOVEMENT 1 	MOVEMENT 2 	MOVEMENT 3 	MOVEMENT 4 	MOVEMENT 5 	MOVEMENT 6 	NOTES
6:00-6:15	10	102	36	12	86		
6:15-6:30	14	100	45	12	76		
6:30-6:45	6	117	21	12	64		
6:45-7:00	6	94	28	7	65		

NOTES



540 Commercial Street • Manchester, NH 03101  
 (603) 668-8223 • Fax: (603) 668-8802  
 cld@cldengineers.com • www.cldengineers.com  
 Maine • New Hampshire • Vermont

JOB CENTRAL AVENUE COORDINATION

JOB NO. 02-0151

SHEET NO. \_\_\_\_\_

OF \_\_\_\_\_

CALCULATED BY DDM

DATE 3-4-03

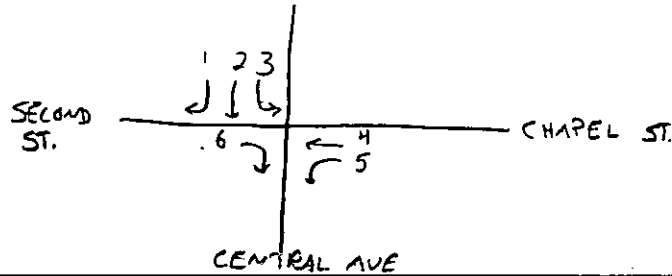
CHECKED BY \_\_\_\_\_

DATE \_\_\_\_\_

SUBJECT CENTRAL AVENUE @ SECOND STREET/MAIN ST


SCALE \_\_\_\_\_

DIAGRAM:



TIMES	MOVEMENT 1 ↘	MOVEMENT 2 ↓	MOVEMENT 3 ↙	MOVEMENT 4 ←	MOVEMENT 5 ↖	MOVEMENT 6 ↘	NOTES
9:00-9:15							
9:15-9:30							
9:30-9:45							
9:45-10:00							
10:00-10:15							
10:15-10:30							
10:30-10:45							
10:45-11:00							
11:00-11:15	(12)	(129)	(40)	(8)	(6)		
11:15-11:30	(18)	(108)	(48) (50)	(11)	(56)		
11:30-11:45	(15)	(137)	(39)	(14)	(65)		
11:45-12:00	(13)	(133)	(41)	(11)	(46)		

NOTES Train went by at 11:50



540 Commercial Street • Manchester, NH 03101  
 (603) 668-8223 • Fax: (603) 668-8802  
 cld@cldengineers.com • www.cldengineers.com  
 Maine • New Hampshire • Vermont

JOB CENTRAL AVENUE COORDINATION

JOB NO. 02-0151

SHEET NO. \_\_\_\_\_

OF \_\_\_\_\_

CALCULATED BY DDM

DATE 3-4-03

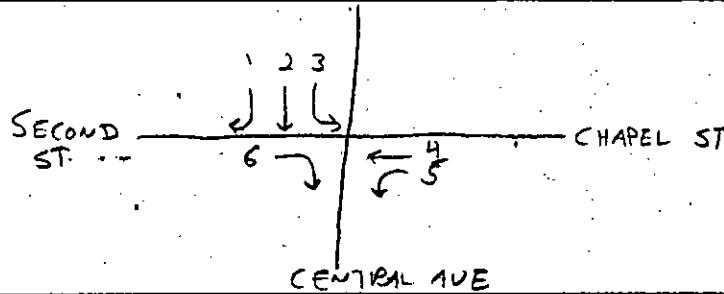
CHECKED BY \_\_\_\_\_

DATE \_\_\_\_\_

SUBJECT CENTRAL AVENUE @ SECOND STREET/MAIN ST

SCALE \_\_\_\_\_

DIAGRAM:



TIMES	MOVEMENT 1	MOVEMENT 2	MOVEMENT 3	MOVEMENT 4	MOVEMENT 5	MOVEMENT 6	NOTES
12:00-12:15	1 (8)	(28)	(39)	(15)	(70)		
12:15-12:30	(13)	(118)	(46)	(18)	(65)		
12:30-12:45	(12)	(130)	(40)	(12)	(65)		
12:45-1:00	(14)	(113)	(48)	(14)	(69)		
1:00-1:15							
1:15-1:30							
1:30-1:45							
1:45-2:00							
2:00-2:15							
2:15-2:30							
2:30-2:45							
2:45-3:00							
NOTES							



540 Commercial Street • Manchester, NH 03101  
 (603) 668-8223 • Fax: (603) 668-8802  
 cld@cldeengineers.com • www.cldengineers.com  
 Maine • New Hampshire • Vermont

JOB CENTRAL AVENUE COORDINATION

JOB NO. 02-0151

SHEET NO. \_\_\_\_\_

OF \_\_\_\_\_

CALCULATED BY Dustin Morrill

DATE 3-6-3

CHECKED BY \_\_\_\_\_

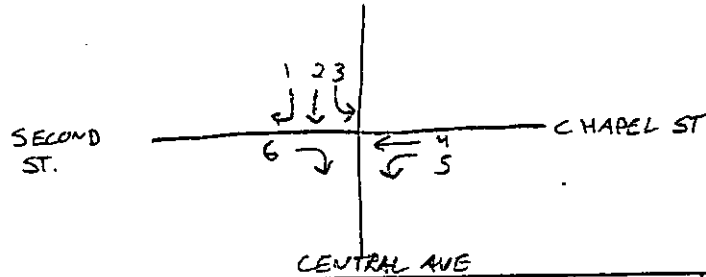
DATE \_\_\_\_\_

SUBJECT CENTRAL AVENUE @ SECOND STREET/MAIN ST

SCALE \_\_\_\_\_

DIAGRAM:

TRAFFIC USE DAS IT



TIMES	MOVEMENT 1 ←	MOVEMENT 2 ↓	MOVEMENT 3 ↶	MOVEMENT 4 ←	MOVEMENT 5 ↷	MOVEMENT 6 ↷	NOTES
6:00-6:15							
6:15-6:30							
6:30-6:45							
6:45-7:00							
7:00-7:15	11	 (117)	(29)	(30)	 (91)		
7:15-7:30	<del>88</del> (2)	 (150)	(24)	<del>88</del> (34)	 (88)		
7:30-7:45	(8)	 (128)	(34)	(27)	 (96)		
7:45-8:00	1 (10)	 (131)	(40)	(29)	 (96)		
8:00-8:15	(6)	 (123)	(52)	(24)	 (101)		
8:15-8:30	1 (6)	 (108)	(32)	(39)	 (89)		
8:30-8:45	1 (10)	 (114)	(31)	(13)	 (76)		
8:45-9:00	(15)	 (126)	(31)	(23)	 (80)		
NOTES							

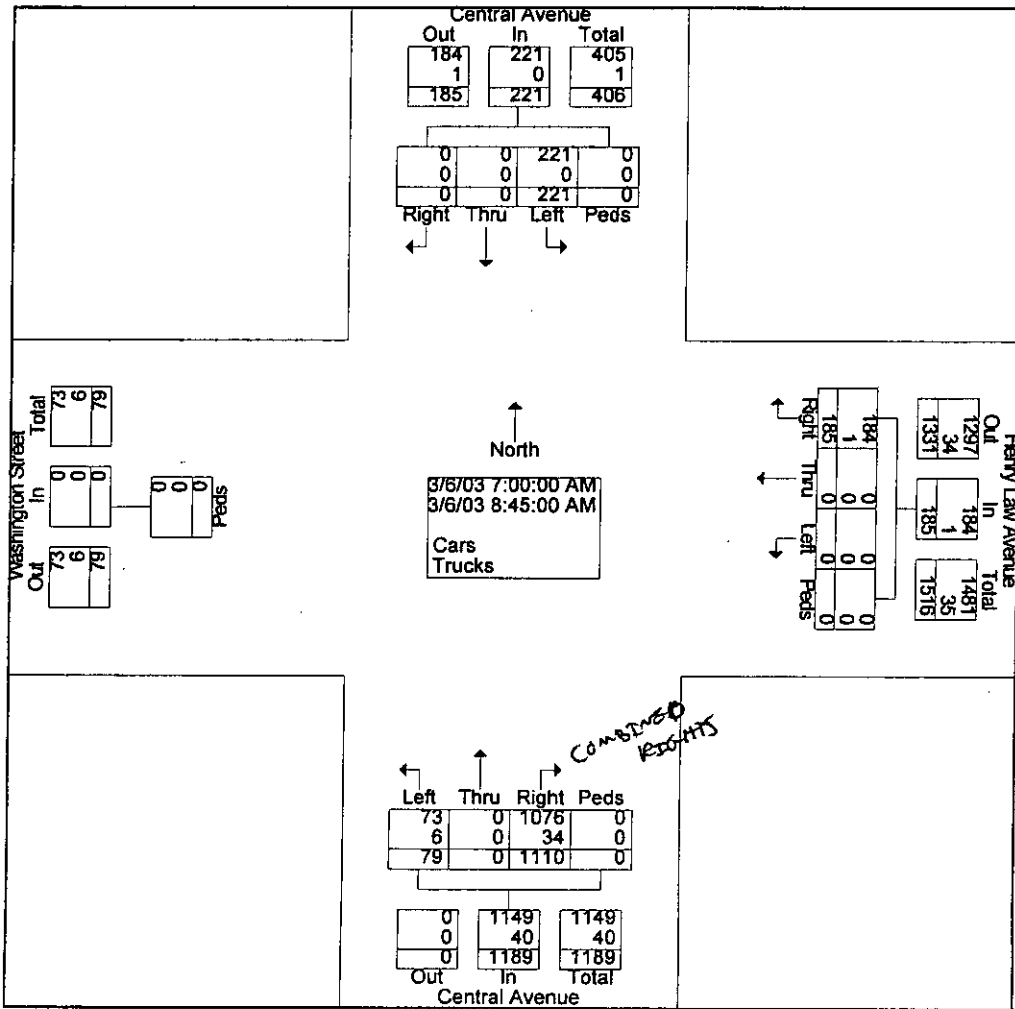
**CLD Consulting Engineers, Inc.**  
**540 Commercial Street**  
**Manchester, NH 03101**  
**(603) 668-8223**

Town/State:Dover, NH  
 Location:Central-Washington  
 Counter#/Counted By:2537 (A.Sanders)  
 Weather:Clear, 20's

File Name : Central-Washington AM AMS  
 Site Code : 00020151  
 Start Date : 03/06/2003  
 Page No : 1

Groups Printed- Cars - Trucks

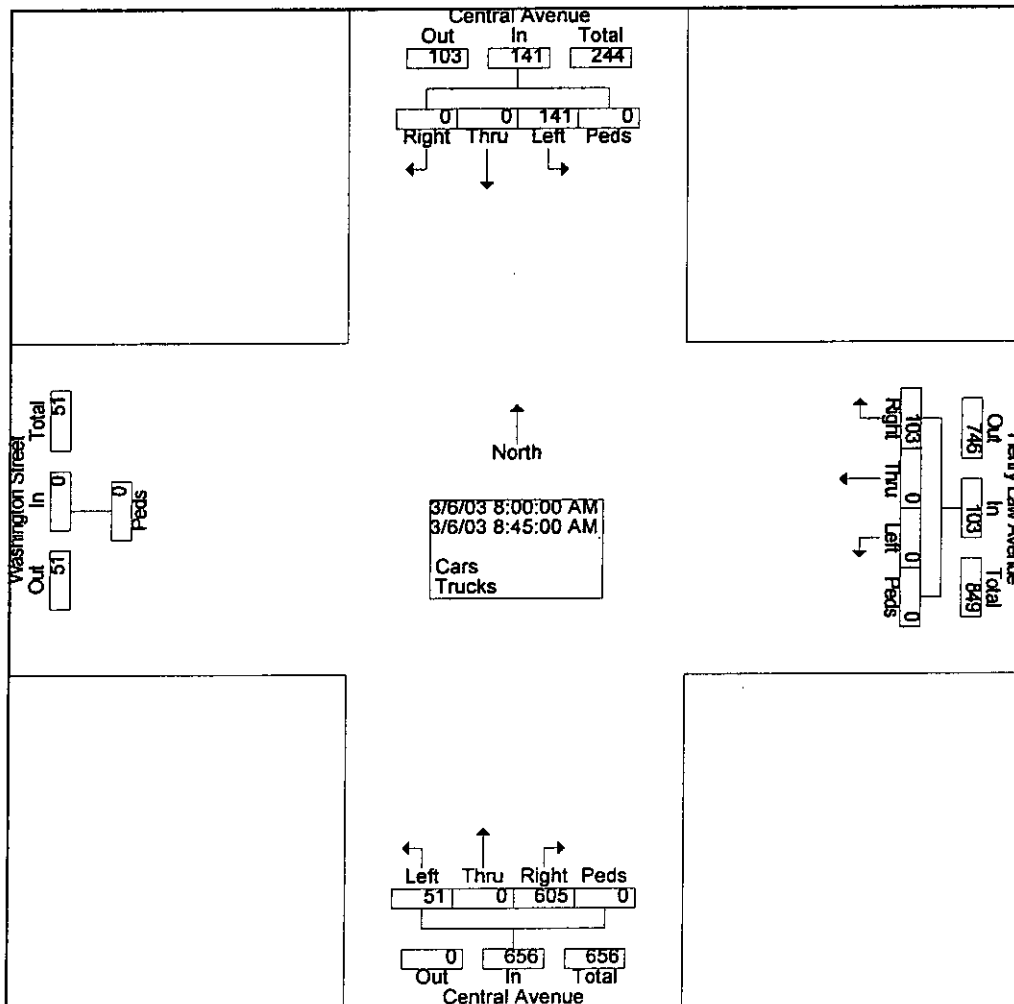
Start Time	Central Avenue Southbound				Henry Law Avenue Westbound				Central Avenue Northbound				Washingt on Street Eastbo und	Int. Total
	Left	Thru	Right	Peds	Left	Thru	Right	Peds	Left	Thru	Right	Peds	Peds	
Factor	1.0	1.0	1.0	1.0	1.0	1.0	1.0	1.0	1.0	1.0	1.0	1.0	1.0	
07:00	16	0	0	0	0	0	16	0	8	0	105	0	0	145
07:15	20	0	0	0	0	0	15	0	4	0	109	0	0	148
07:30	19	0	0	0	0	0	28	0	10	0	134	0	0	191
07:45	25	0	0	0	0	0	23	0	6	0	157	0	0	211
Total	80	0	0	0	0	0	82	0	28	0	505	0	0	695
08:00	36	0	0	0	0	0	40	0	16	0	167	0	0	259
08:15	40	0	0	0	0	0	20	0	14	0	145	0	0	219
08:30	29	0	0	0	0	0	21	0	8	0	138	0	0	196
08:45	36	0	0	0	0	0	22	0	13	0	155	0	0	226
Total	141	0	0	0	0	0	103	0	51	0	605	0	0	900
Grand Total	221	0	0	0	0	0	185	0	79	0	1110	0	0	1595
Apprch %	100.0	0.0	0.0	0.0	0.0	0.0	100.0	0.0	6.6	0.0	93.4	0.0	0.0	
Total %	13.9	0.0	0.0	0.0	0.0	0.0	11.6	0.0	5.0	0.0	69.6	0.0	0.0	



**CLD Consulting Engineers, Inc.**  
**540 Commercial Street**  
**Manchester, NH 03101**  
**(603) 668-8223**

File Name : Central-Washington AM AMS  
 Site Code : 00020151  
 Start Date : 03/06/2003  
 Page No : 2

Start Time	Central Avenue Southbound					Henry Law Avenue Westbound					Central Avenue Northbound					Washington Street Eastbound		Int. Total
	Left	Thru	Right	Peds	App. Total	Left	Thru	Right	Peds	App. Total	Left	Thru	Right	Peds	App. Total	Peds	App. Total	
Peak Hour From 07:00 to 08:45 - Peak 1 of 1																		
Intersection	08:00																	
Volume	141	0	0	0	141	0	0	103	0	103	51	0	605	0	656	0	0	900
Percent	100.0	0.0	0.0	0.0		0.0	0.0	100.0	0.0		7.8	0.0	92.2	0.0		0.0		
Volume	141	0	0	0	141	0	0	103	0	103	51	0	605	0	656	0	0	900
Volume	36	0	0	0	36	0	0	40	0	40	16	0	167	0	183	0	0	259
Peak Factor	0.869																	
High Int.	08:15																	
Volume	40	0	0	0	40	0	0	40	0	40	16	0	167	0	183	6:45:00 AM		
Peak Factor	0.881					0.644					0.896							





**CLD Consulting Engineers, Inc.**

**540 Commercial Street**

**Manchester, NH 03101**

**(603) 668-8223**

Town/State:Dover, NH

Location:Central-Washington

Counter#/Counted By:2537 (A.Sanders)

Weather:Clear, 20's

File Name : Central-Washington AM AMS

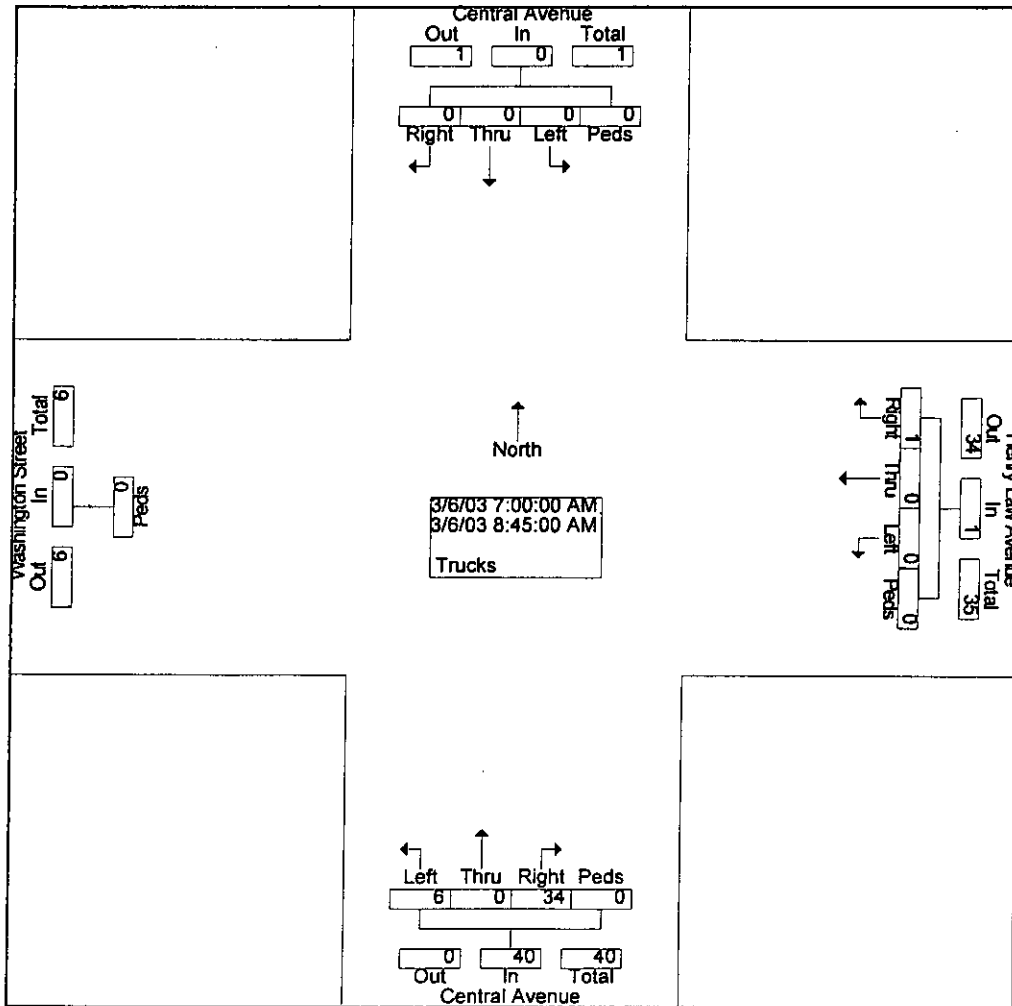
Site Code : 00020151

Start Date : 03/06/2003

Page No : 1

Groups Printed- Trucks

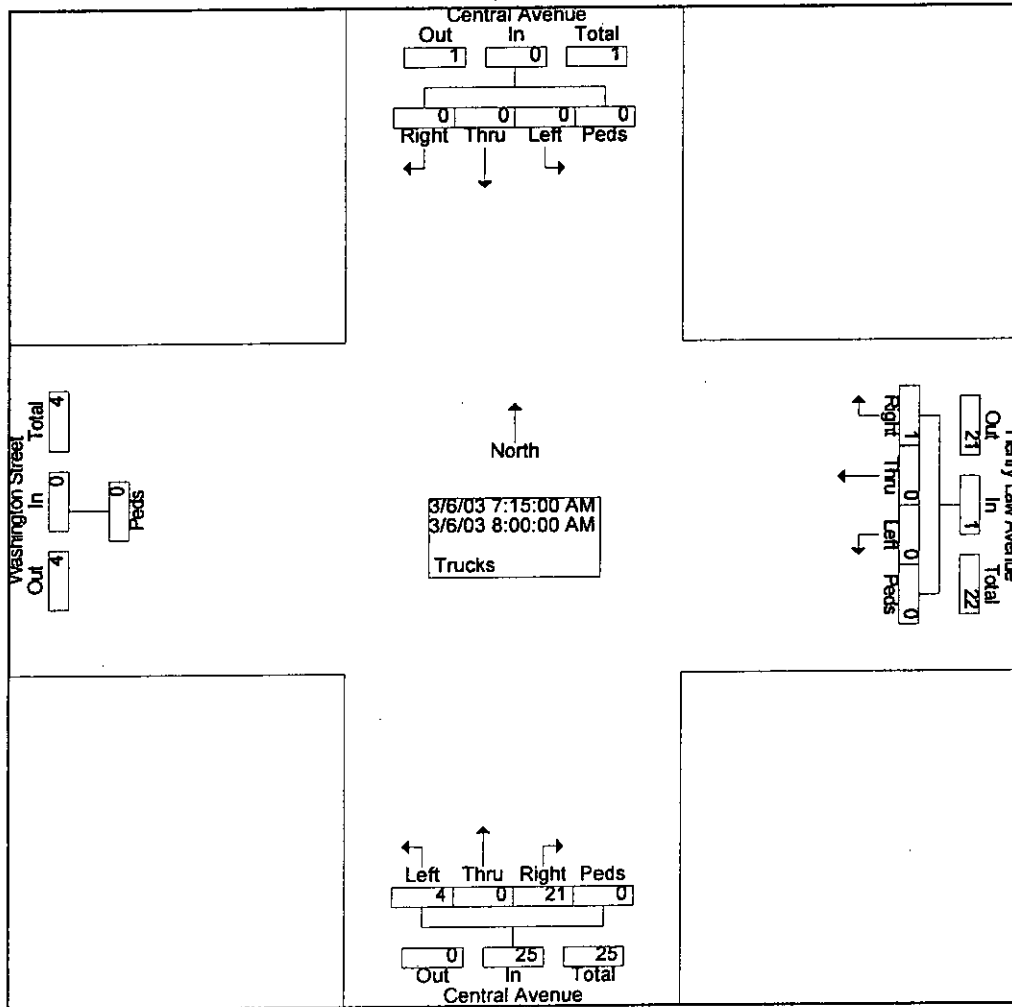
Start Time	Central Avenue Southbound				Henry Law Avenue Westbound				Central Avenue Northbound				Washingt gton Street Eastbo und	Int. Total
	Left	Thru	Right	Peds	Left	Thru	Right	Peds	Left	Thru	Right	Peds	Peds	
Factor	1.0	1.0	1.0	1.0	1.0	1.0	1.0	1.0	1.0	1.0	1.0	1.0	1.0	
07:00	0	0	0	0	0	0	0	0	1	0	5	0	0	6
07:15	0	0	0	0	0	0	0	0	1	0	4	0	0	5
07:30	0	0	0	0	0	0	0	0	1	0	5	0	0	6
07:45	0	0	0	0	0	0	1	0	0	0	4	0	0	5
Total	0	0	0	0	0	0	1	0	3	0	18	0	0	22
08:00	0	0	0	0	0	0	0	0	2	0	8	0	0	10
08:15	0	0	0	0	0	0	0	0	1	0	3	0	0	4
08:30	0	0	0	0	0	0	0	0	0	0	3	0	0	3
08:45	0	0	0	0	0	0	0	0	0	0	2	0	0	2
Total	0	0	0	0	0	0	0	0	3	0	16	0	0	19
Grand Total	0	0	0	0	0	0	1	0	6	0	34	0	0	41
Apprch %	0.0	0.0	0.0	0.0	0.0	0.0	100.0	0.0	15.0	0.0	85.0	0.0	0.0	
Total %	0.0	0.0	0.0	0.0	0.0	0.0	2.4	0.0	14.6	0.0	82.9	0.0	0.0	



**CLD Consulting Engineers, Inc.**  
**540 Commercial Street**  
**Manchester, NH 03101**  
**(603) 668-8223**

File Name : Central-Washington AM AMS  
 Site Code : 00020151  
 Start Date : 03/06/2003  
 Page No : 2

Start Time	Central Avenue Southbound					Henry Law Avenue Westbound					Central Avenue Northbound					Washington Street Eastbound		Int. Total
	Left	Thru	Right	Peds	App. Total	Left	Thru	Right	Peds	App. Total	Left	Thru	Right	Peds	App. Total	Peds	App. Total	
Peak Hour From 07:00 to 08:45 - Peak 1 of 1																		
Intersection	07:15																	
Volume	0	0	0	0	0	0	0	1	0	1	4	0	21	0	25	0	0	26
Percent	0.0	0.0	0.0	0.0		0.0	0.0	100.0	0.0		16.0	0.0	84.0	0.0		0.0		
Volume	0	0	0	0	0	0	0	1	0	1	4	0	21	0	25	0	0	26
Volume	0	0	0	0	0	0	0	0	0	0	2	0	8	0	10	0	0	10
Peak Factor	0.650																	
High Int.	6:45:00 AM					07:45					08:00					6:45:00 AM		
Volume	0	0	0	0	0	0	0	1	0	1	2	0	8	0	10			
Peak Factor	0.250										0.625							



**CLD Consulting Engineers, Inc.**

**540 Commercial Street**

**Manchester, NH 03101**

**(603) 668-8223**

File Name : Central-Washington Mid LMM

Site Code : 00020151

Start Date : 03/04/2003

Page No : 1

Town/State:Dover, NH

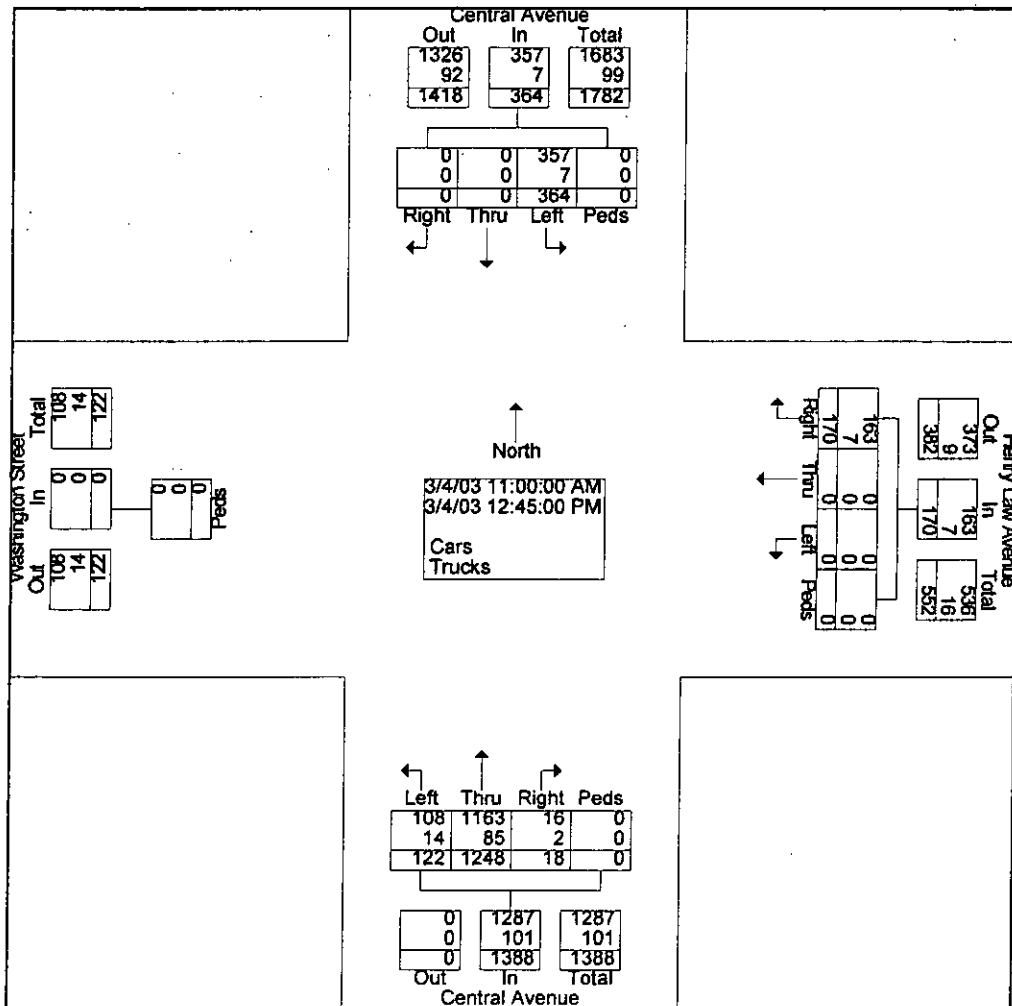
Location:Central & Washington

Counter#/Counted By:2537 (L.Means)

Weather:Clear, 30's

Groups Printed- Cars - Trucks

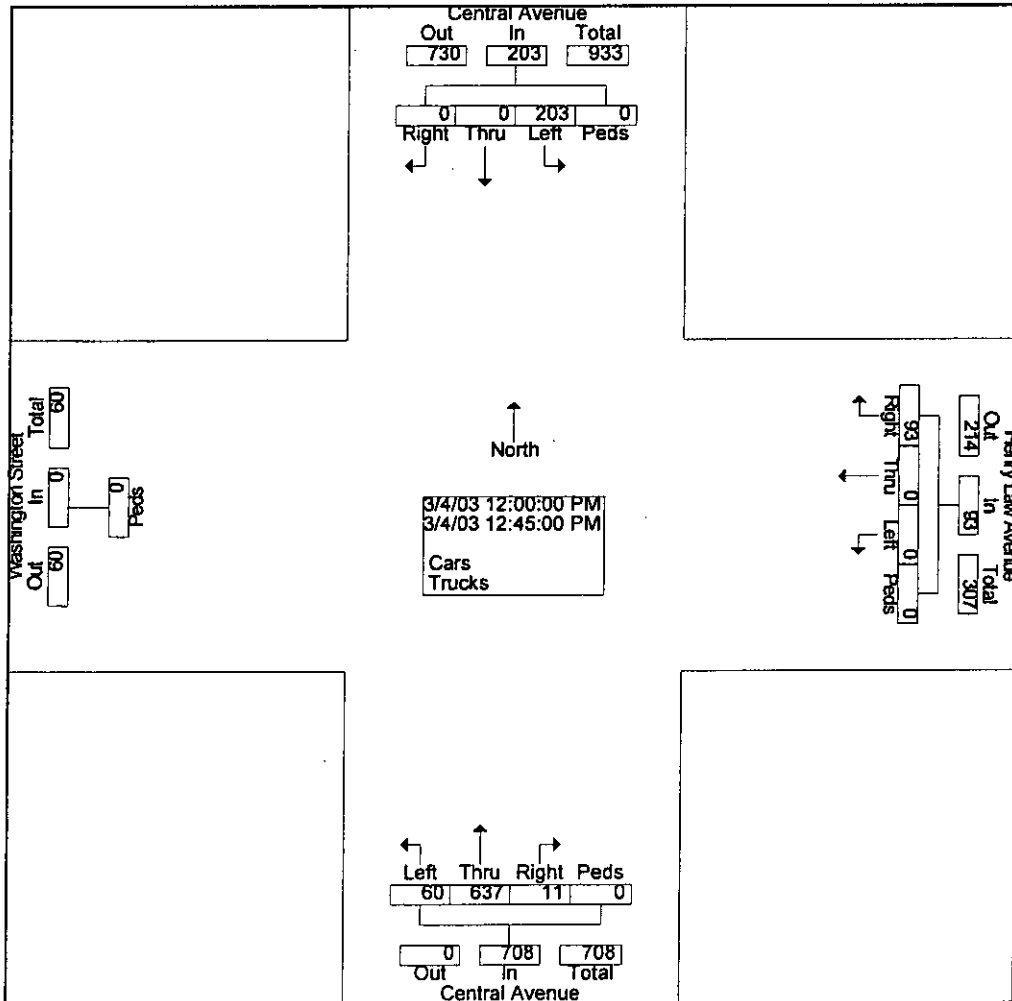
Start Time	Central Avenue Southbound				Henry Law Avenue Westbound				Central Avenue Northbound				Washingt on Street Eastbo und	Int. Total
	Left	Thru	Right	Peds	Left	Thru	Right	Peds	Left	Thru	Right	Peds	Peds	
Factor	1.0	1.0	1.0	1.0	1.0	1.0	1.0	1.0	1.0	1.0	1.0	1.0	1.0	
11:00	51	0	0	0	0	0	10	0	15	142	3	0	0	221
11:15	38	0	0	0	0	0	20	0	14	149	1	0	0	222
11:30	45	0	0	0	0	0	28	0	17	162	3	0	0	255
11:45	27	0	0	0	0	0	19	0	16	158	0	0	0	220
Total	161	0	0	0	0	0	77	0	62	611	7	0	0	918
12:00	59	0	0	0	0	0	29	0	13	159	2	0	0	262
12:15	53	0	0	0	0	0	25	0	18	167	1	0	0	264
12:30	46	0	0	0	0	0	22	0	14	148	3	0	0	233
12:45	45	0	0	0	0	0	17	0	15	163	5	0	0	245
Total	203	0	0	0	0	0	93	0	60	637	11	0	0	1004
Grand Total	364	0	0	0	0	0	170	0	122	1248	18	0	0	1922
Apprch %	100.0	0.0	0.0	0.0	0.0	0.0	100.0	0.0	8.8	89.9	1.3	0.0	0.0	
Total %	18.9	0.0	0.0	0.0	0.0	0.0	8.8	0.0	6.3	64.9	0.9	0.0	0.0	



**CLD Consulting Engineers, Inc.**  
**540 Commercial Street**  
**Manchester, NH 03101**  
**(603) 668-8223**

File Name : Central-Washington Mid LMM  
 Site Code : 00020151  
 Start Date : 03/04/2003  
 Page No : 2

Start Time	Central Avenue Southbound					Henry Law Avenue Westbound					Central Avenue Northbound					Washington Street Eastbound		Int. Total
	Left	Thru	Right	Peds	App. Total	Left	Thru	Right	Peds	App. Total	Left	Thru	Right	Peds	App. Total	Peds	App. Total	
Peak Hour From 11:00 to 12:45 - Peak 1 of 1																		
Intersection	12:00																	
Volume	203	0	0	0	203	0	0	93	0	93	60	637	11	0	708	0	0	1004
Percent	100.	0.0	0.0	0.0		0.0	0.0	100.	0.0		8.5	90.0	1.6	0.0		0.0		
	0							0										
Volume	203	0	0	0	203	0	0	93	0	93	60	637	11	0	708	0	0	1004
Volume	53	0	0	0	53	0	0	25	0	25	18	167	1	0	186	0	0	264
Peak Factor	0.951																	
High Int.	12:00																	
Volume	59	0	0	0	59	0	0	29	0	29	18	167	1	0	186	10:45:00 AM		
Peak Factor	0.860					0.802					0.952							



**CLD Consulting Engineers, Inc.**

**540 Commercial Street**

**Manchester, NH 03101**

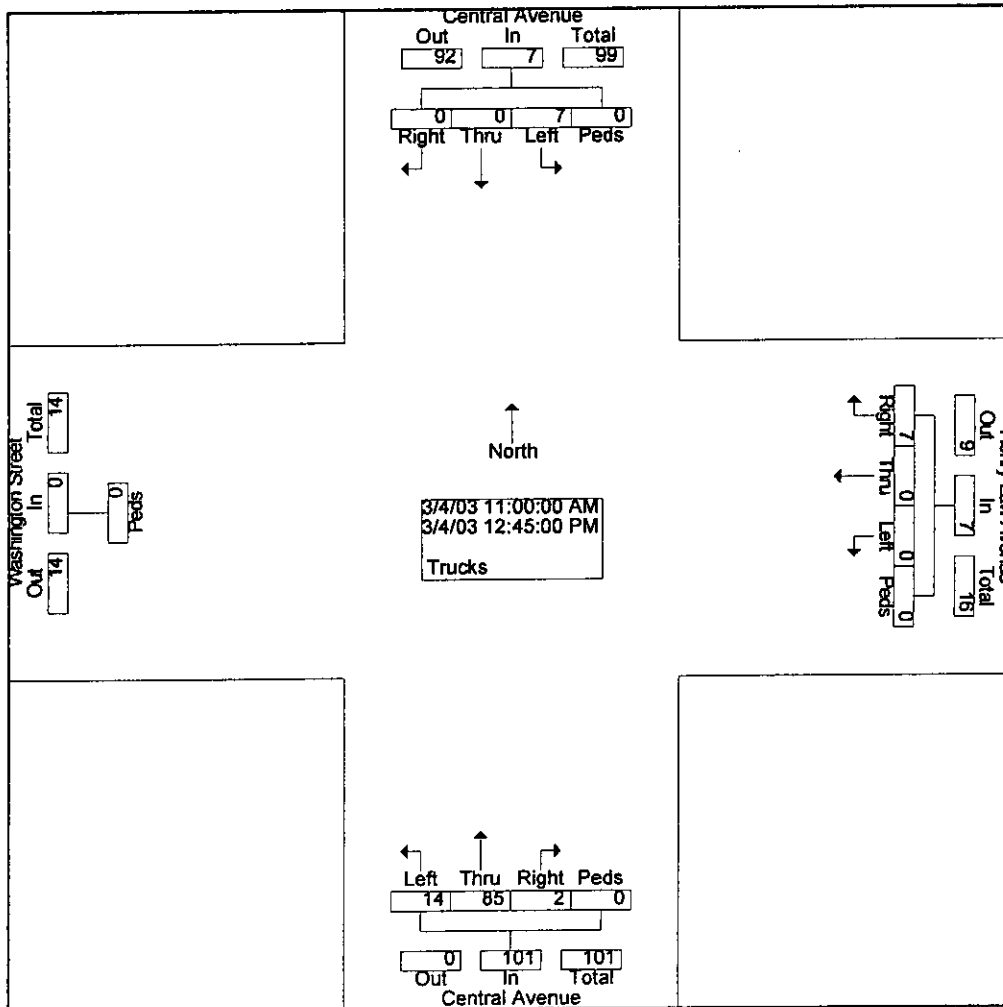
**(603) 668-8223**

Town/State:Dover, NH  
 Location:Central & Washington  
 Counter#/Counted By:2537 (L.Means)  
 Weather:Clear, 30's

File Name : Central-Washington Mid LMM  
 Site Code : 00020151  
 Start Date : 03/04/2003  
 Page No : 1

Groups Printed- Trucks

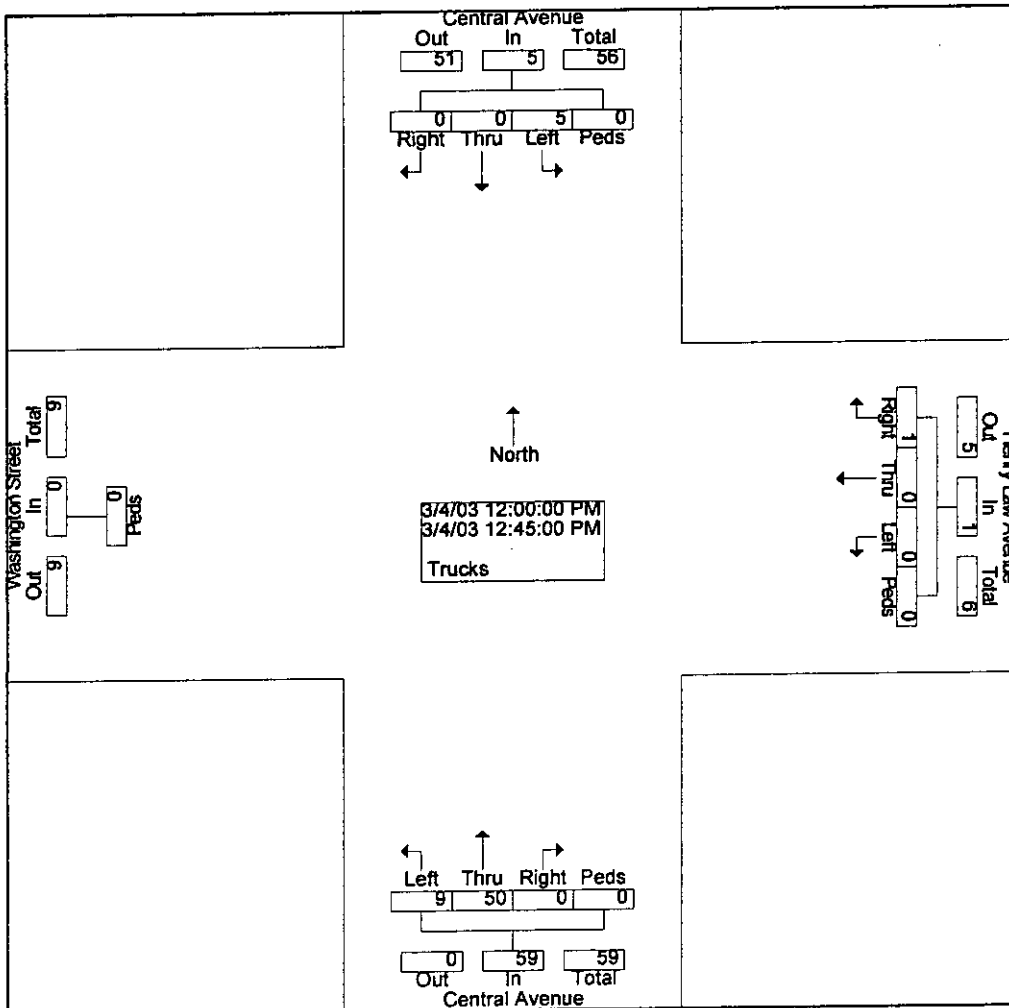
Start Time	Central Avenue Southbound				Henry Law Avenue Westbound				Central Avenue Northbound				Washingt on Street Eastbo und	Int. Total
	Left	Thru	Right	Peds	Left	Thru	Right	Peds	Left	Thru	Right	Peds	Peds	
Factor	1.0	1.0	1.0	1.0	1.0	1.0	1.0	1.0	1.0	1.0	1.0	1.0	1.0	
11:00	0	0	0	0	0	0	1	0	2	8	1	0	0	12
11:15	1	0	0	0	0	0	1	0	2	10	0	0	0	14
11:30	1	0	0	0	0	0	3	0	1	8	1	0	0	14
11:45	0	0	0	0	0	0	1	0	0	9	0	0	0	10
Total	2	0	0	0	0	0	6	0	5	35	2	0	0	50
12:00	2	0	0	0	0	0	0	0	2	8	0	0	0	12
12:15	1	0	0	0	0	0	1	0	3	15	0	0	0	20
12:30	0	0	0	0	0	0	0	0	4	10	0	0	0	14
12:45	2	0	0	0	0	0	0	0	0	17	0	0	0	19
Total	5	0	0	0	0	0	1	0	9	50	0	0	0	65
Grand Total	7	0	0	0	0	0	7	0	14	85	2	0	0	115
Approch %	100.0	0.0	0.0	0.0	0.0	0.0	100.0	0.0	13.9	84.2	2.0	0.0	0.0	
Total %	6.1	0.0	0.0	0.0	0.0	0.0	6.1	0.0	12.2	73.9	1.7	0.0	0.0	



**CLD Consulting Engineers, Inc.**  
**540 Commercial Street**  
**Manchester, NH 03101**  
**(603) 668-8223**

File Name : Central-Washington Mid LMM  
 Site Code : 00020151  
 Start Date : 03/04/2003  
 Page No : 2

Start Time	Central Avenue Southbound					Henry Law Avenue Westbound					Central Avenue Northbound					Washington Street Eastbound		Int. Total
	Left	Thru	Right	Peds	App. Total	Left	Thru	Right	Peds	App. Total	Left	Thru	Right	Peds	App. Total	Peds	App. Total	
Peak Hour From 11:00 to 12:45 - Peak 1 of 1																		
Intersection	12:00																	
Volume	5	0	0	0	5	0	0	1	0	1	9	50	0	0	59	0	0	65
Percent	100.	0.0	0.0	0.0		0.0	0.0	100.	0.0		15.3	84.7	0.0	0.0		0.0		
Volume	5	0	0	0	5	0	0	1	0	1	9	50	0	0	59	0	0	65
Volume	1	0	0	0	1	0	0	1	0	1	3	15	0	0	18	0	0	20
Peak Factor	0.813																	
High Int. Volume	12:00					12:15					12:15					10:45:00 AM		
Peak Factor	2	0	0	0	2	0	0	1	0	1	3	15	0	0	18			
Peak Factor	0.625					0.250					0.819							



**CLD Consulting Engineers, Inc.**

**540 Commercial Street**

**Manchester, NH 03101**

**(603) 668-8223**

Town/State:Dover, NH  
 Location:Central & Washington  
 Counter#/Counted By:2537 (L.Means)  
 Weather:Clear, 20's

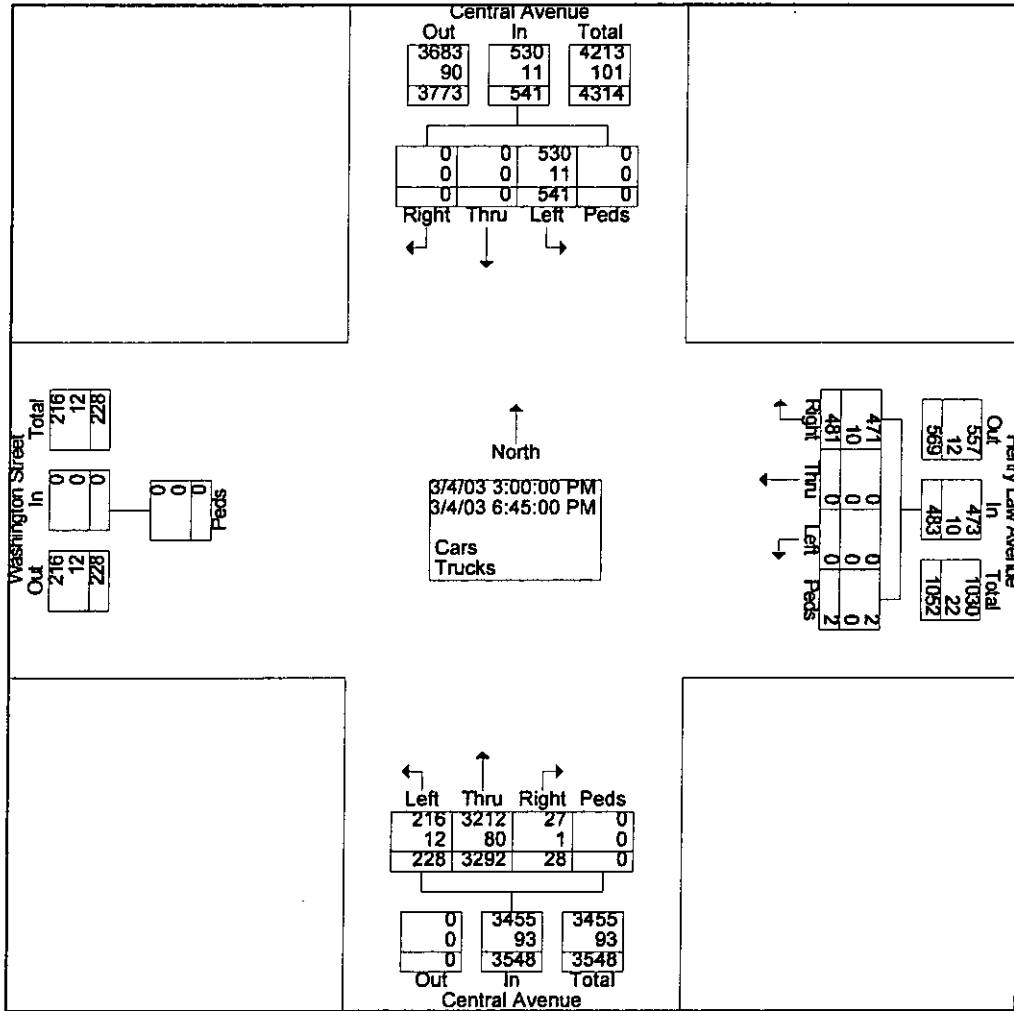
File Name : Central-Washington PM LMM  
 Site Code : 00020151  
 Start Date : 03/04/2003  
 Page No : 1

Groups Printed- Cars - Trucks

Start Time	Central Avenue Southbound				Henry Law Avenue Westbound				Central Avenue Northbound				Washingt on Street Eastbo und	Int. Total
	Left	Thru	Right	Peds	Left	Thru	Right	Peds	Left	Thru	Right	Peds	Peds	
Factor	1.0	1.0	1.0	1.0	1.0	1.0	1.0	1.0	1.0	1.0	1.0	1.0	1.0	
15:00	33	0	0	0	0	0	22	2	5	191	1	0	0	254
15:15	44	0	0	0	0	0	37	0	9	220	0	0	0	310
15:30	36	0	0	0	0	0	44	0	15	256	1	0	0	352
15:45	24	0	0	0	0	0	38	0	22	238	5	0	0	327
Total	137	0	0	0	0	0	141	2	51	905	7	0	0	1243
16:00	49	0	0	0	0	0	46	0	12	245	0	0	0	352
16:15	27	0	0	0	0	0	34	0	9	227	3	0	0	300
16:30	38	0	0	0	0	0	29	0	18	188	6	0	0	279
16:45	35	0	0	0	0	0	29	0	17	212	2	0	0	295
Total	149	0	0	0	0	0	138	0	56	872	11	0	0	1226
17:00	35	0	0	0	0	0	29	0	21	210	1	0	0	296
17:15	33	0	0	0	0	0	34	0	19	223	1	0	0	310
17:30	35	0	0	0	0	0	46	0	20	225	1	0	0	327
17:45	39	0	0	0	0	0	22	0	18	222	2	0	0	303
Total	142	0	0	0	0	0	131	0	78	880	5	0	0	1236
18:00	28	0	0	0	0	0	19	0	14	162	0	0	0	223
18:15	39	0	0	0	0	0	20	0	9	169	5	0	0	242
18:30	18	0	0	0	0	0	20	0	9	157	0	0	0	204
18:45	28	0	0	0	0	0	12	0	11	147	0	0	0	198
Total	113	0	0	0	0	0	71	0	43	635	5	0	0	867
Grand Total	541	0	0	0	0	0	481	2	228	3292	28	0	0	4572
Apprch %	100.0	0.0	0.0	0.0	0.0	0.0	99.6	0.4	6.4	92.8	0.8	0.0	0.0	
Total %	11.8	0.0	0.0	0.0	0.0	0.0	10.5	0.0	5.0	72.0	0.6	0.0	0.0	

**CLD Consulting Engineers, Inc.**  
**540 Commercial Street**  
**Manchester, NH 03101**  
**(603) 668-8223**

File Name : Central-Washington PM LMM  
 Site Code : 00020151  
 Start Date : 03/04/2003  
 Page No : 2

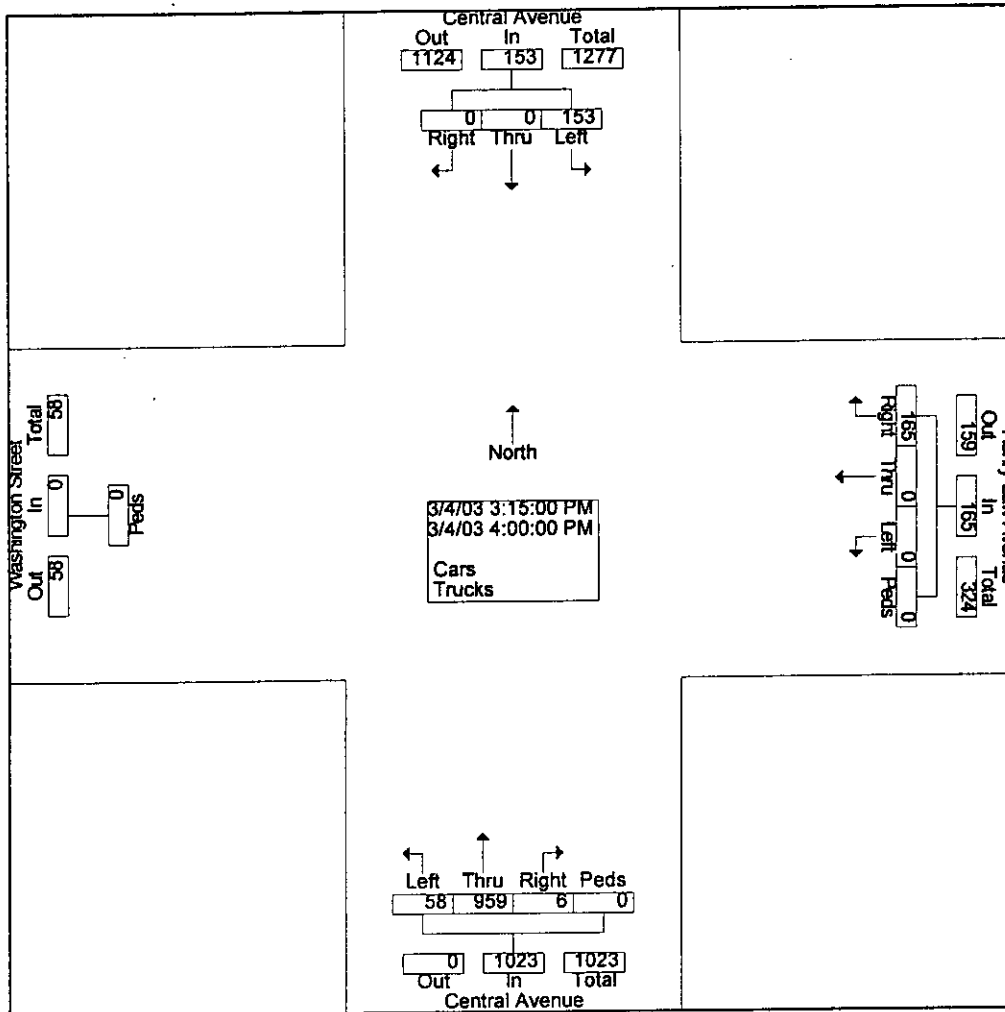




**CLD Consulting Engineers, Inc.**  
**540 Commercial Street**  
**Manchester, NH 03101**  
**(603) 668-8223**

File Name : Central-Washington PM LMM  
 Site Code : 00020151  
 Start Date : 03/04/2003  
 Page No : 3

Start Time	Central Avenue Southbound				Henry Law Avenue Westbound					Central Avenue Northbound					Washington Street Eastbound		Int. Total
	Left	Thru	Right	App. Total	Left	Thru	Right	Peds	App. Total	Left	Thru	Right	Peds	App. Total	Peds	App. Total	
Peak Hour From 15:00 to 18:45 - Peak 1 of 1																	
Intersection	15:15																
Volume	153	0	0	153	0	0	165	0	165	58	959	6	0	1023	0	0	1341
Percent	100.0	0.0	0.0		0.0	0.0	100.0	0.0		5.7	93.7	0.6	0.0		0.0		
Volume	153	0	0	153	0	0	165	0	165	58	959	6	0	1023	0	0	1341
Volume	49	0	0	49	0	0	46	0	46	12	245	0	0	257	0	0	352
Peak Factor																	0.952
High Int.	16:00				16:00					15:30					2:45:00 PM		
Volume	49	0	0	49	0	0	46	0	46	15	256	1	0	272			
Peak Factor				0.781					0.897					0.940			



**CLD Consulting Engineers, Inc.**

**540 Commercial Street**

**Manchester, NH 03101**

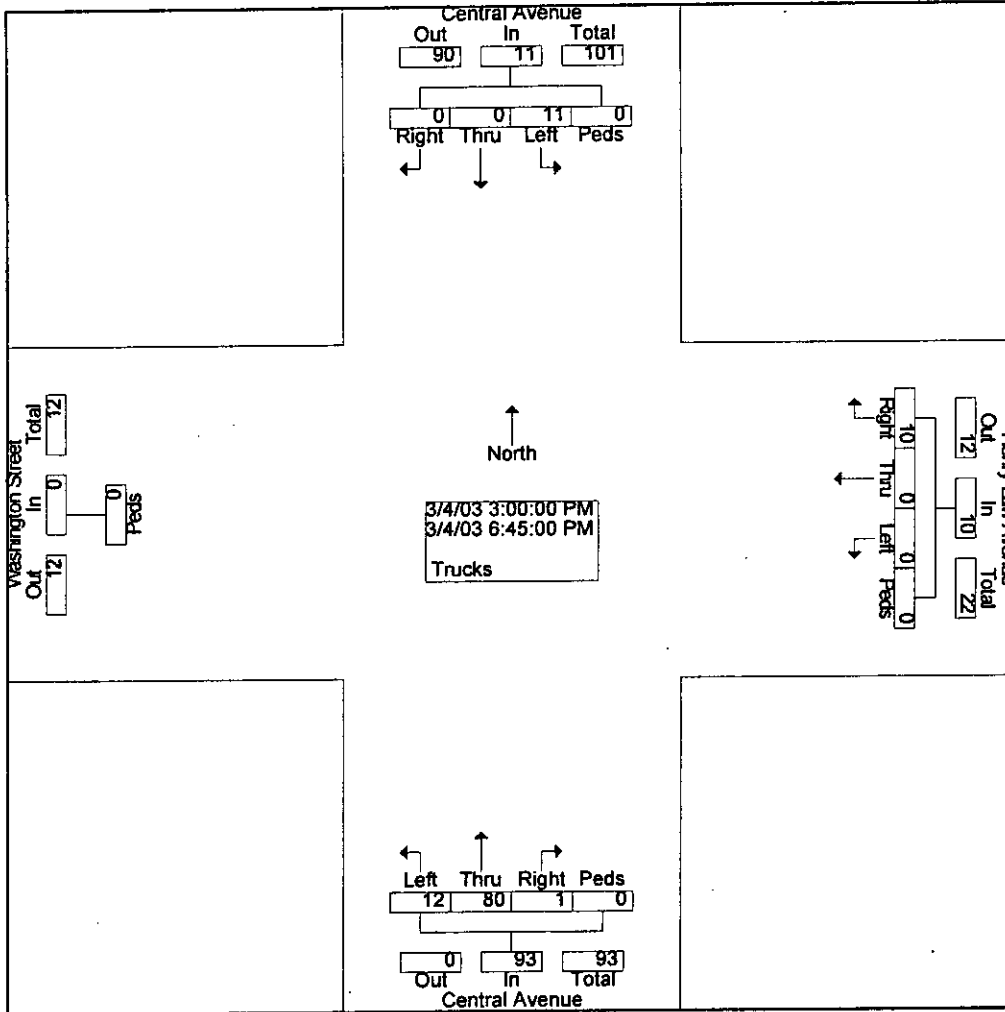
**(603) 668-8223**

Town/State:Dover, NH  
 Location:Central & Washington  
 Counter#/Counted By:2537 (L.Means)  
 Weather:Clear, 20's

File Name : Central-Washington PM LMM  
 Site Code : 00020151  
 Start Date : 03/04/2003  
 Page No : 1

Groups Printed- Trucks

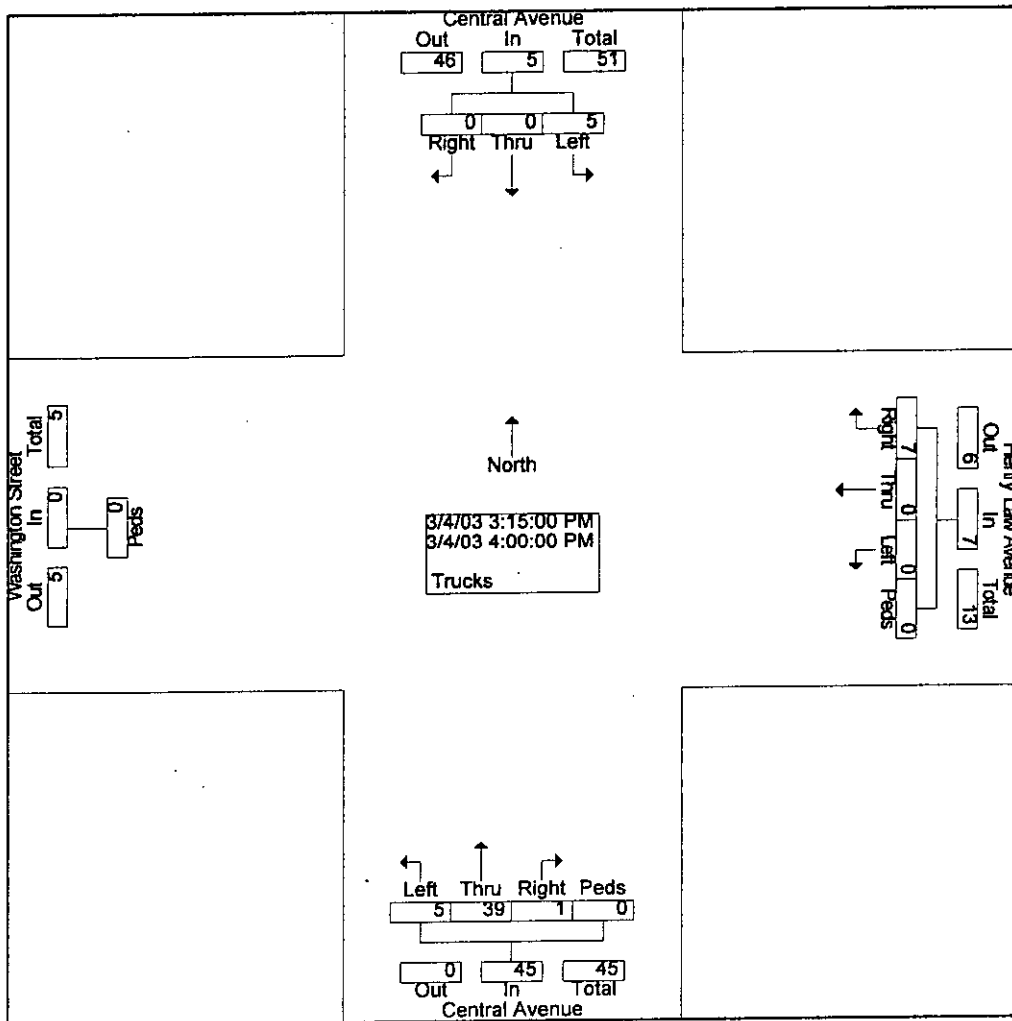
Start Time	Central Avenue Southbound				Henry Law Avenue Westbound				Central Avenue Northbound				Washingt on Street Eastbo und	Int. Total
	Left	Thru	Right	Peds	Left	Thru	Right	Peds	Left	Thru	Right	Peds	Peds	
Factor	1.0	1.0	1.0	1.0	1.0	1.0	1.0	1.0	1.0	1.0	1.0	1.0	1.0	
15:00	1	0	0	0	0	0	1	0	0	6	0	0	0	8
15:15	2	0	0	0	0	0	0	0	0	15	0	0	0	17
15:30	1	0	0	0	0	0	2	0	2	7	0	0	0	12
15:45	1	0	0	0	0	0	3	0	3	6	1	0	0	14
Total	5	0	0	0	0	0	6	0	5	34	1	0	0	51
16:00	1	0	0	0	0	0	2	0	0	11	0	0	0	14
16:15	1	0	0	0	0	0	0	0	0	8	0	0	0	9
16:30	1	0	0	0	0	0	0	0	1	4	0	0	0	6
16:45	0	0	0	0	0	0	0	0	1	5	0	0	0	6
Total	3	0	0	0	0	0	2	0	2	28	0	0	0	35
17:00	0	0	0	0	0	0	1	0	0	2	0	0	0	3
17:15	1	0	0	0	0	0	1	0	2	3	0	0	0	7
17:30	0	0	0	0	0	0	0	0	0	5	0	0	0	5
17:45	0	0	0	0	0	0	0	0	0	3	0	0	0	3
Total	1	0	0	0	0	0	2	0	2	13	0	0	0	18
18:00	0	0	0	0	0	0	0	0	1	1	0	0	0	2
18:15	0	0	0	0	0	0	0	0	1	1	0	0	0	2
18:30	1	0	0	0	0	0	0	0	1	2	0	0	0	4
18:45	1	0	0	0	0	0	0	0	0	1	0	0	0	2
Total	2	0	0	0	0	0	0	0	3	5	0	0	0	10
Grand Total	11	0	0	0	0	0	10	0	12	80	1	0	0	114
Apprch %	100.0	0.0	0.0	0.0	0.0	0.0	100.0	0.0	12.9	86.0	1.1	0.0	0.0	
Total %	9.6	0.0	0.0	0.0	0.0	0.0	8.8	0.0	10.5	70.2	0.9	0.0	0.0	



**CLD Consulting Engineers, Inc.**  
**540 Commercial Street**  
**Manchester, NH 03101**  
**(603) 668-8223**

File Name : Central-Washington PM LMM  
 Site Code : 00020151  
 Start Date : 03/04/2003  
 Page No : 3

Start Time	Central Avenue Southbound				Henry Law Avenue Westbound					Central Avenue Northbound					Washington Street Eastbound		Int. Total
	Left	Thru	Right	App. Total	Left	Thru	Right	Peds	App. Total	Left	Thru	Right	Peds	App. Total	Peds	App. Total	
Peak Hour From 15:00 to 18:45 - Peak 1 of 1																	
Intersection	15:15																
Volume	5	0	0	5	0	0	7	0	7	5	39	1	0	45	0	0	57
Percent	100.0	0.0	0.0		0.0	0.0	100.0	0.0		11.1	86.7	2.2	0.0		0.0		
Volume	5	0	0	5	0	0	7	0	7	5	39	1	0	45	0	0	57
Volume	2	0	0	2	0	0	0	0	0	0	15	0	0	15	0	0	17
Peak Factor	0.838																
High Int.	15:15																
Volume	2	0	0		0	0	3	0	3	0	15	0	0	15	2:45:00 PM		
Peak Factor	0.625									0.583							



**CLD Consulting Engineers, Inc.**

**540 Commercial Street**

**Manchester, NH 03101**

**(603) 668-8223**

Town/State:Dover, NH

Location:Central & Washington

Counter#/Counted By:1930 (R.Ricard)

Weather:Cloudy & Cold

File Name : Central-Washington AM RDR

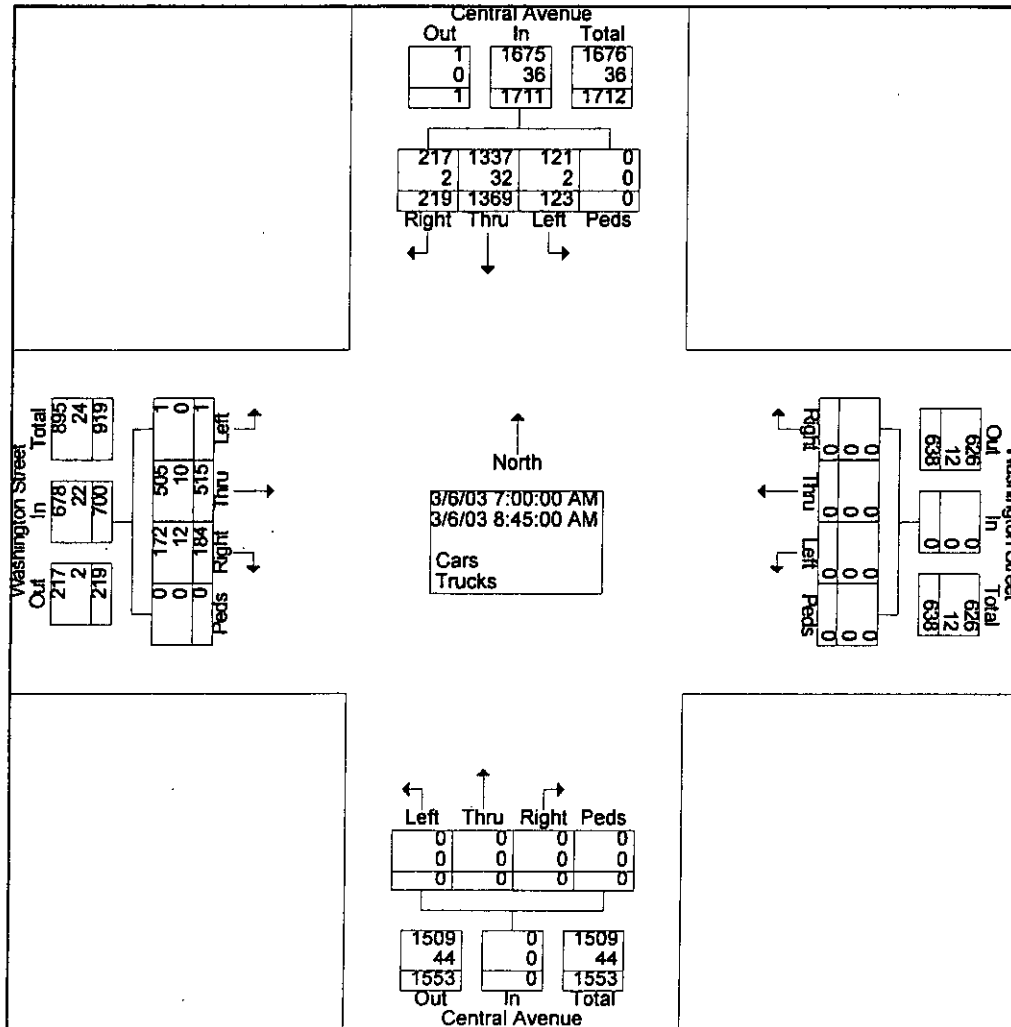
Site Code : 00020151

Start Date : 03/06/2003

Page No : 1

Groups Printed- Cars - Trucks

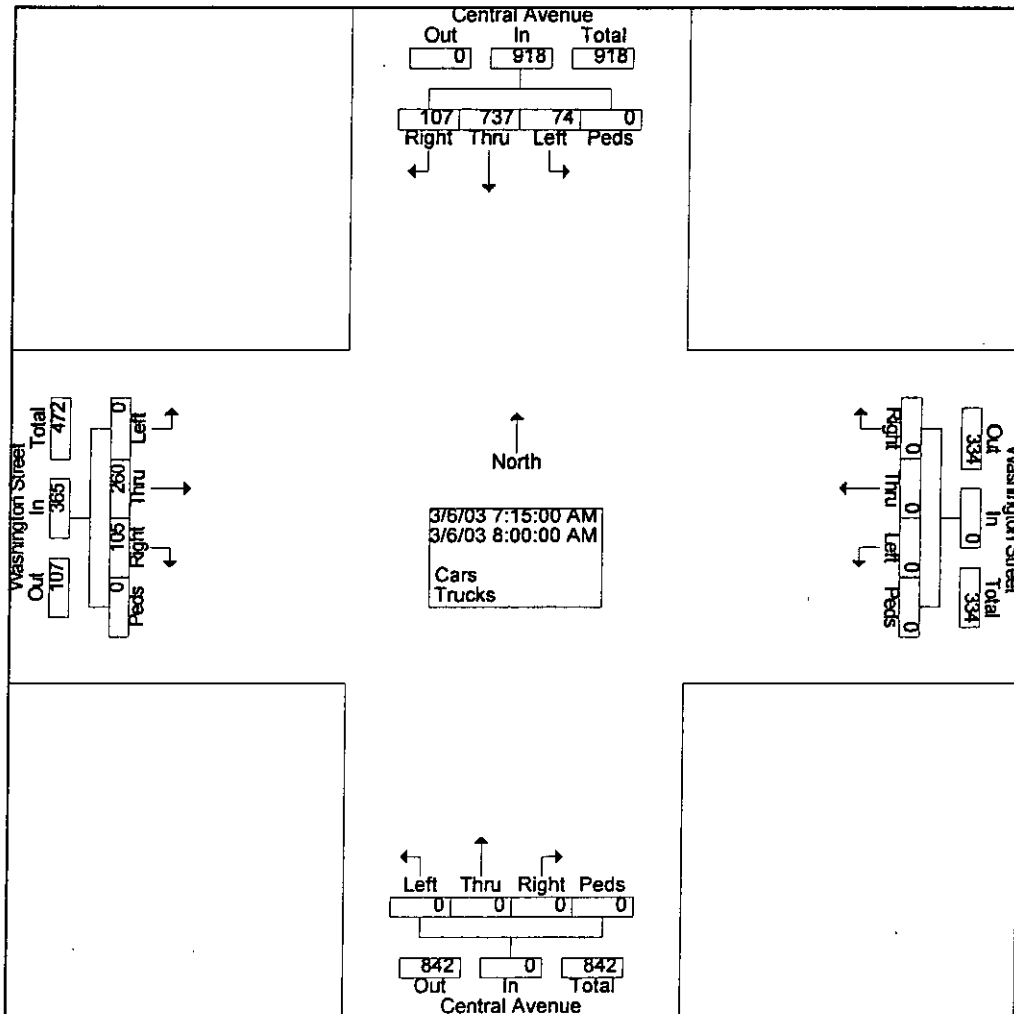
Start Time	Central Avenue Southbound				Washington Street Westbound				Central Avenue Northbound				Washington Street Eastbound				Int. Total
	Left	Thru	Right	Peds	Left	Thru	Right	Peds	Left	Thru	Right	Peds	Left	Thru	Right	Peds	
Factor	1.0	1.0	1.0	1.0	1.0	1.0	1.0	1.0	1.0	1.0	1.0	1.0	1.0	1.0	1.0	1.0	
07:00	14	178	28	0	0	0	0	0	0	0	0	0	0	27	18	0	265
07:15	14	201	25	0	0	0	0	0	0	0	0	0	0	36	39	0	315
07:30	18	181	29	0	0	0	0	0	0	0	0	0	0	64	16	0	308
07:45	19	180	25	0	0	0	0	0	0	0	0	0	0	71	28	0	323
Total	65	740	107	0	0	0	0	0	0	0	0	0	0	198	101	0	1211
08:00	23	175	28	0	0	0	0	0	0	0	0	0	0	89	22	0	337
08:15	11	163	23	0	0	0	0	0	0	0	0	0	0	87	25	0	309
08:30	11	144	32	0	0	0	0	0	0	0	0	0	1	82	21	0	291
08:45	13	147	29	0	0	0	0	0	0	0	0	0	0	59	15	0	263
Total	58	629	112	0	0	0	0	0	0	0	0	0	1	317	83	0	1200
Grand Total	123	1369	219	0	0	0	0	0	0	0	0	0	1	515	184	0	2411
Apprch %	7.2	80.0	12.8	0.0	0.0	0.0	0.0	0.0	0.0	0.0	0.0	0.0	0.1	73.6	26.3	0.0	
Total %	5.1	56.8	9.1	0.0	0.0	0.0	0.0	0.0	0.0	0.0	0.0	0.0	0.0	21.4	7.6	0.0	



**CLD Consulting Engineers, Inc.**  
**540 Commercial Street**  
**Manchester, NH 03101**  
**(603) 668-8223**

File Name : Central-Washington AM RDR  
 Site Code : 00020151  
 Start Date : 03/06/2003  
 Page No : 2

Start Time	Central Avenue Southbound					Washington Street Westbound					Central Avenue Northbound					Washington Street Eastbound					Int. Total
	Left	Thru	Right	Peds	App. Total	Left	Thru	Right	Peds	App. Total	Left	Thru	Right	Peds	App. Total	Left	Thru	Right	Peds	App. Total	
Peak Hour From 07:00 to 08:45 - Peak 1 of 1																					
Intersection	07:15																				
Volume	74	737	107	0	918	0	0	0	0	0	0	0	0	0	0	0	260	105	0	365	1283
Percent	8.1	80.3	11.7	0.0		0.0	0.0	0.0	0.0		0.0	0.0	0.0	0.0		0.0	71.2	28.8	0.0		
Volume	74	737	107	0	918	0	0	0	0	0	0	0	0	0	0	0	260	105	0	365	1283
Volume	23	175	28	0	226	0	0	0	0	0	0	0	0	0	0	0	89	22	0	111	337
Peak Factor	0.952																				
High Int.	07:15					6:45:00 AM					6:45:00 AM					08:00					
Volume	14	201	25	0	240	0	0	0	0	0	0	0	0	0	0	0	89	22	0	111	111
Peak Factor	0.95															0.82					
Factor	6															2					



**CLD Consulting Engineers, Inc.**

**540 Commercial Street**

**Manchester, NH 03101**

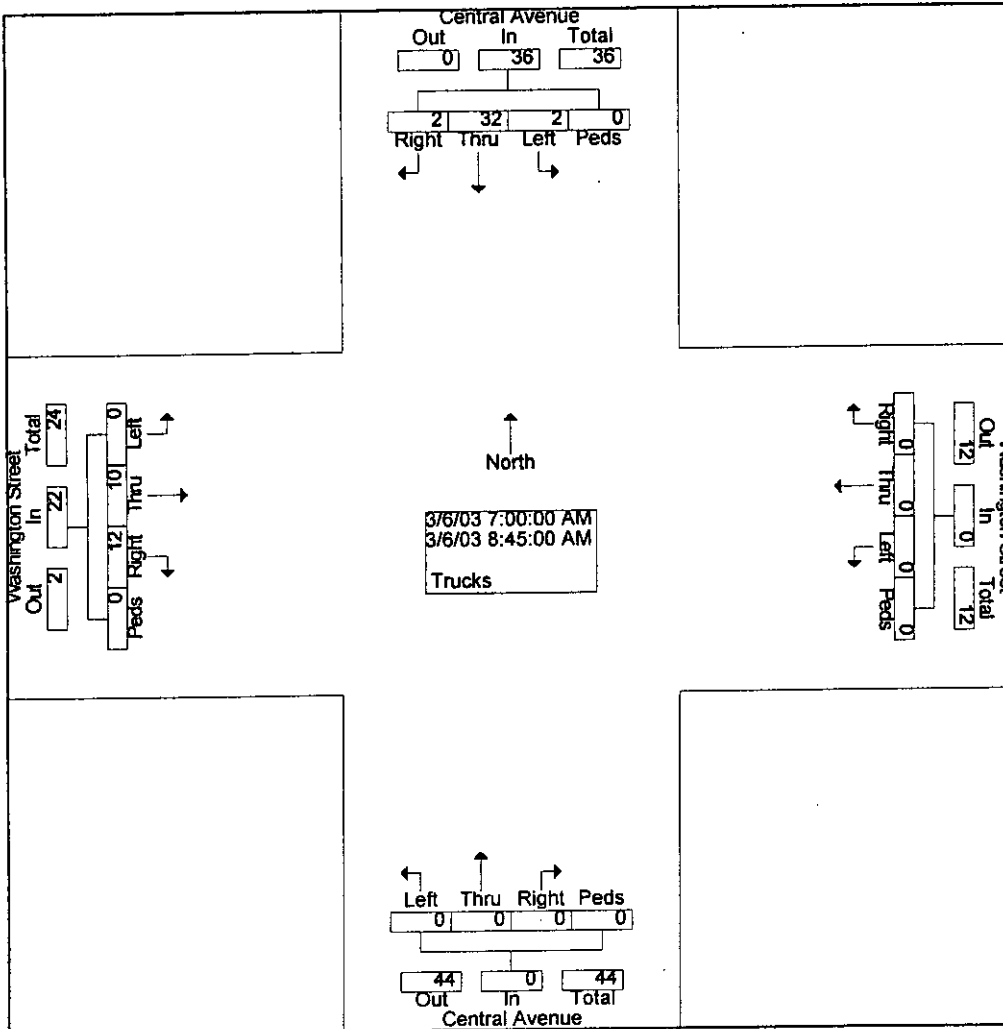
**(603) 668-8223**

Town/State: Dover, NH  
 Location: Central & Washington  
 Counter#/Counted By: 1930 (R.Ricard)  
 Weather: Cloudy & Cold

File Name : Central-Washington AM RDR  
 Site Code : 00020151  
 Start Date : 03/06/2003  
 Page No : 1

Groups Printed- Trucks

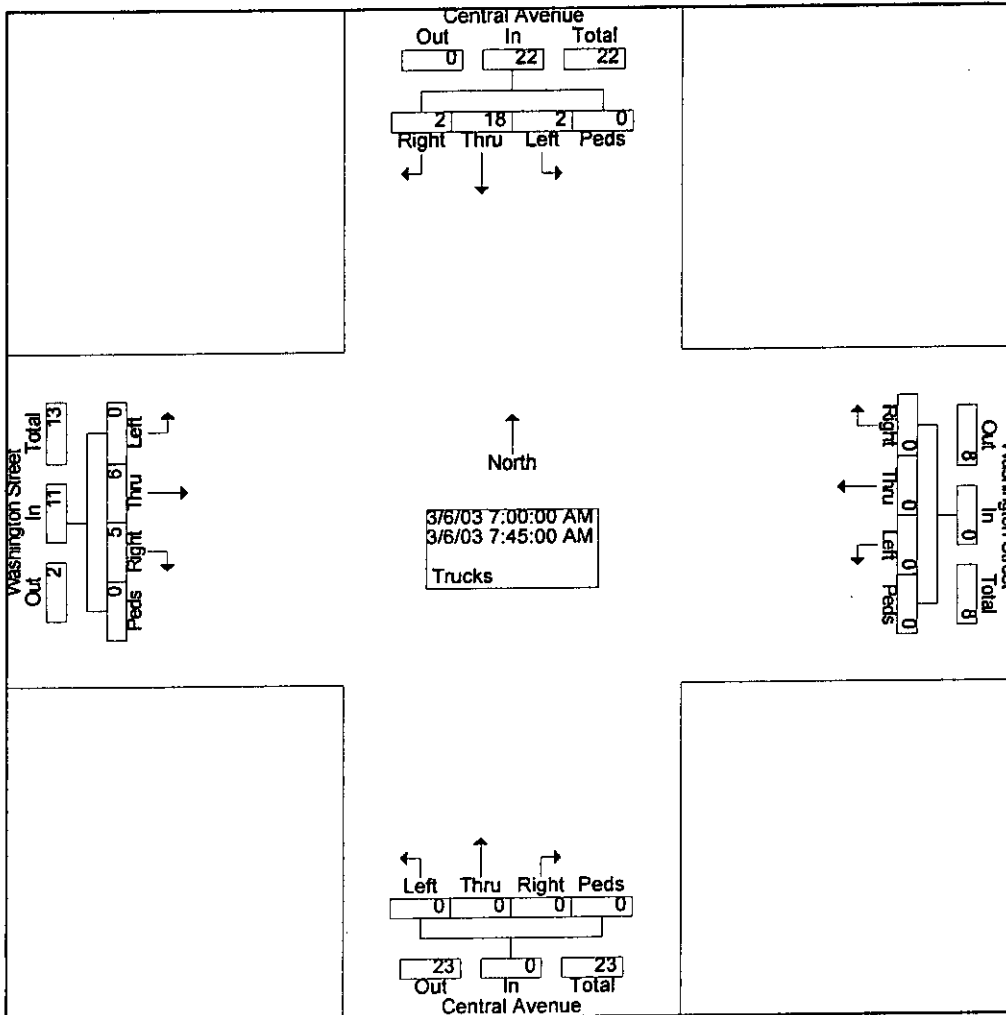
Start Time	Central Avenue Southbound				Washington Street Westbound				Central Avenue Northbound				Washington Street Eastbound				Int. Total
	Left	Thru	Right	Peds	Left	Thru	Right	Peds	Left	Thru	Right	Peds	Left	Thru	Right	Peds	
Factor	1.0	1.0	1.0	1.0	1.0	1.0	1.0	1.0	1.0	1.0	1.0	1.0	1.0	1.0	1.0	1.0	1.0
07:00	2	7	2	0	0	0	0	0	0	0	0	0	0	3	1	0	15
07:15	0	6	0	0	0	0	0	0	0	0	0	0	0	1	3	0	10
07:30	0	3	0	0	0	0	0	0	0	0	0	0	0	1	1	0	5
07:45	0	2	0	0	0	0	0	0	0	0	0	0	0	1	0	0	3
Total	2	18	2	0	0	0	0	0	0	0	0	0	0	6	5	0	33
08:00	0	4	0	0	0	0	0	0	0	0	0	0	0	2	1	0	7
08:15	0	5	0	0	0	0	0	0	0	0	0	0	0	1	3	0	9
08:30	0	2	0	0	0	0	0	0	0	0	0	0	0	0	3	0	5
08:45	0	3	0	0	0	0	0	0	0	0	0	0	0	1	0	0	4
Total	0	14	0	0	0	0	0	0	0	0	0	0	0	4	7	0	25
Grand Total	2	32	2	0	0	0	0	0	0	0	0	0	0	10	12	0	58
Apprch %	5.6	88.9	5.6	0.0	0.0	0.0	0.0	0.0	0.0	0.0	0.0	0.0	0.0	45.5	54.5	0.0	
Total %	3.4	55.2	3.4	0.0	0.0	0.0	0.0	0.0	0.0	0.0	0.0	0.0	0.0	17.2	20.7	0.0	



**CLD Consulting Engineers, Inc.**  
**540 Commercial Street**  
**Manchester, NH 03101**  
**(603) 668-8223**

File Name : Central-Washington AM RDR  
 Site Code : 00020151  
 Start Date : 03/06/2003  
 Page No : 2

Start Time	Central Avenue Southbound					Washington Street Westbound					Central Avenue Northbound					Washington Street Eastbound					Int. Total		
	Left	Thru	Right	Peds	App. Total	Left	Thru	Right	Peds	App. Total	Left	Thru	Right	Peds	App. Total	Left	Thru	Right	Peds	App. Total			
Peak Hour From 07:00 to 08:45 - Peak 1 of 1																							
Intersection on 07:00																							
Volume	2	18	2	0	22	0	0	0	0	0	0	0	0	0	0	0	6	5	0	11	33		
Percent	9.1	81.8	9.1	0.0		0.0	0.0	0.0	0.0		0.0	0.0	0.0	0.0		0.0	54.5	45.5	0.0				
Volume	2	18	2	0	22	0	0	0	0	0	0	0	0	0	0	0	6	5	0	11	33		
Volume	2	7	2	0	11	0	0	0	0	0	0	0	0	0	0	0	3	1	0	4	15		
Peak Factor																							
High Int. 07:00																							
Volume	2	7	2	0	11	6:45:00 AM	0	0	0	0	0	6:45:00 AM	0	0	0	0	0	0	3	1	0	4	0.550
Peak Factor					0.50																0.688		





**CLD Consulting Engineers, Inc.**

**540 Commercial Street**

**Manchester, NH 03101**

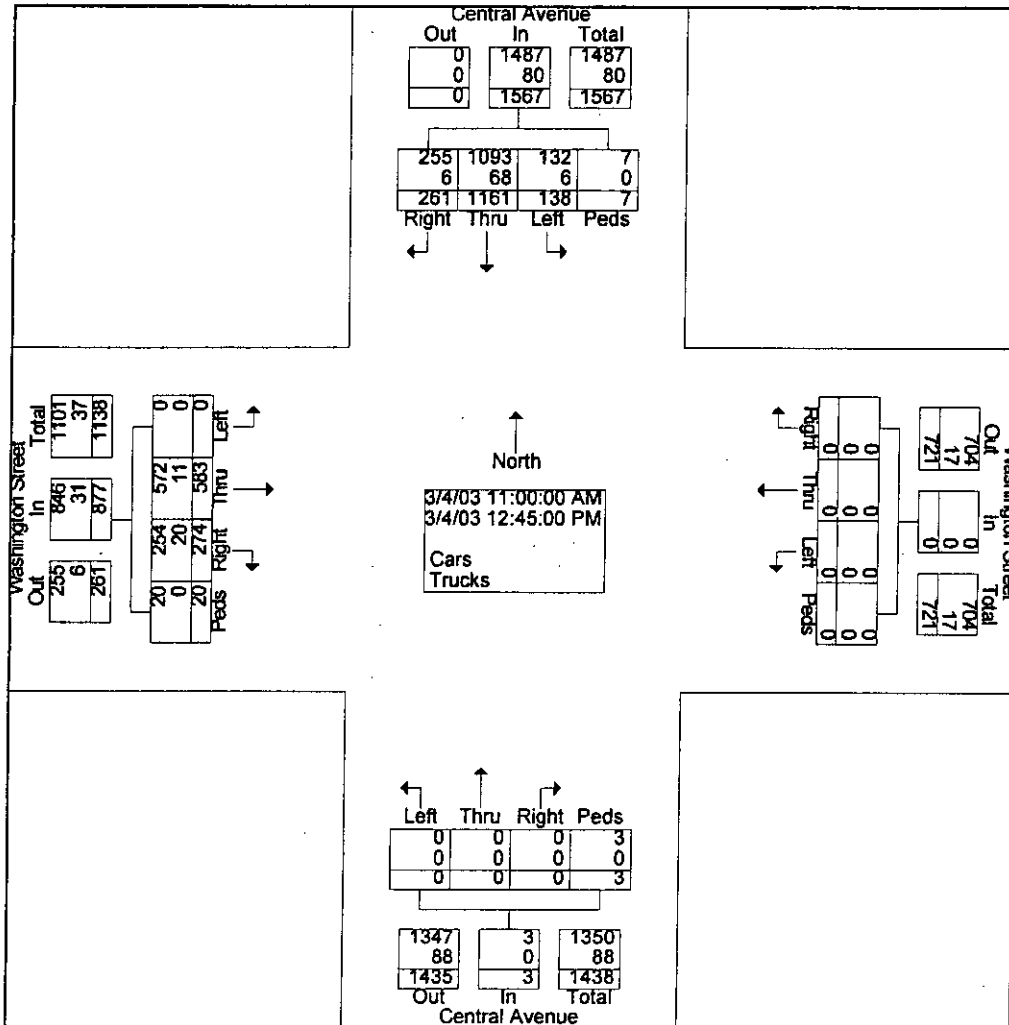
**(603) 668-8223**

Town/State:Dover, NH  
 Location:Central & Washington  
 Counter#/Counted By:1930 (S.Bourcier)  
 Weather:Clear & cool

File Name : Central-Washington Mid SMB  
 Site Code : 00020151  
 Start Date : 03/04/2003  
 Page No : 1

Groups Printed- Cars - Trucks

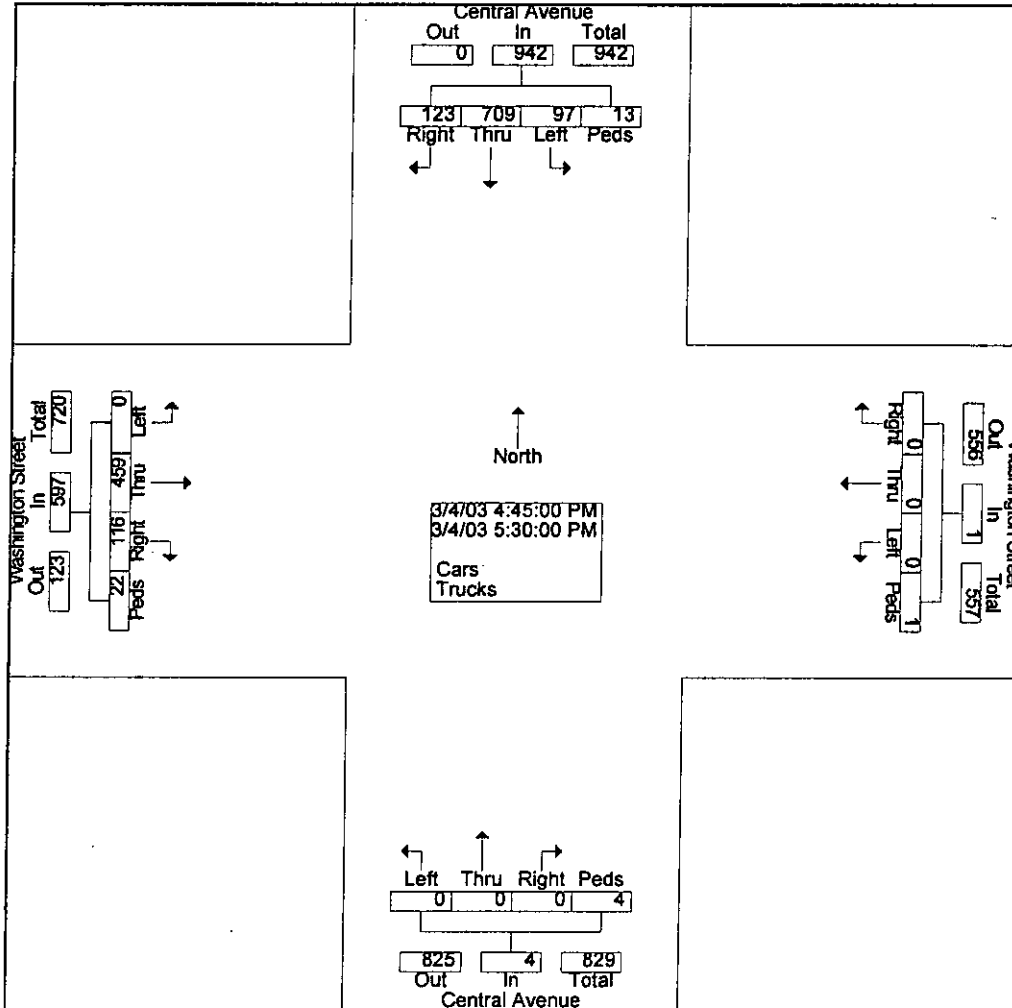
Start Time	Central Avenue Southbound				Washington Street Westbound				Central Avenue Northbound				Washington Street Eastbound				Int. Total
	Left	Thru	Right	Peds	Left	Thru	Right	Peds	Left	Thru	Right	Peds	Left	Thru	Right	Peds	
Factor	1.0	1.0	1.0	1.0	1.0	1.0	1.0	1.0	1.0	1.0	1.0	1.0	1.0	1.0	1.0	1.0	
11:00	15	150	29	0	0	0	0	0	0	0	0	0	0	50	38	6	288
11:15	10	121	35	1	0	0	0	0	0	0	0	0	0	70	35	6	278
11:30	16	170	30	2	0	0	0	0	0	0	0	3	0	72	26	2	321
11:45	18	146	27	0	0	0	0	0	0	0	0	0	0	72	31	0	294
Total	59	587	121	3	0	0	0	0	0	0	0	3	0	254	130	14	1181
12:00	20	132	35	2	0	0	0	0	0	0	0	0	0	90	48	1	328
12:15	17	146	37	1	0	0	0	0	0	0	0	0	0	80	32	3	316
12:30	15	141	37	1	0	0	0	0	0	0	0	0	0	68	33	2	297
12:45	27	155	31	0	0	0	0	0	0	0	0	0	0	81	31	0	325
Total	79	574	140	4	0	0	0	0	0	0	0	0	0	319	144	6	1266
Grand Total	138	1161	261	7	0	0	0	0	0	0	0	3	0	583	274	20	2447
Apprch %	8.8	74.1	16.7	0.4	0.0	0.0	0.0	0.0	0.0	0.0	0.0	100.0	0.0	66.5	31.2	2.3	
Total %	5.6	47.4	10.7	0.3	0.0	0.0	0.0	0.0	0.0	0.0	0.0	0.1	0.0	23.8	11.2	0.8	



**CLD Consulting Engineers, Inc.**  
**540 Commercial Street**  
**Manchester, NH 03101**  
**(603) 668-8223**

File Name : Central-Washington Mid SMB  
 Site Code : 00020151  
 Start Date : 03/04/2003  
 Page No : 2

Start Time	Central Avenue Southbound					Washington Street Westbound					Central Avenue Northbound					Washington Street Eastbound					Int. Total
	Left	Thru	Right	Peds	App. Total	Left	Thru	Right	Peds	App. Total	Left	Thru	Right	Peds	App. Total	Left	Thru	Right	Peds	App. Total	
Peak Hour From 11:00 to 18:30 - Peak 1 of 1																					
Intersection	16:45																				
Volume	97	709	123	13	942	0	0	0	1	1	0	0	0	4	4	0	459	116	22	597	1544
Percent	10.3	75.3	13.1	1.4		0.0	0.0	0.0	100.0		0.0	0.0	0.0	100.0		0.0	76.9	19.4	3.7		
Volume	97	709	123	13	942	0	0	0	1	1	0	0	0	4	4	0	459	116	22	597	1544
Volume Peak Factor	29	185	27	6	247	0	0	0	0	0	0	0	0	2	2	0	140	39	7	186	435
High Int. Factor	0.95					0.25					0.50					0.80					
High Int. Factor	3					0					0					2					
Intersection	17:00																				
Volume	29	185	27	6	247	0	0	0	1	1	0	0	0	2	2	0	140	39	7	186	
Volume Peak Factor	0.95					0.25					0.50					0.80					
High Int. Factor	3					0					0					2					



**CLD Consulting Engineers, Inc.**

**540 Commercial Street**

**Manchester, NH 03101**

**(603) 668-8223**

Town/State:Dover, NH

Location:Central & Washington

Counter#/Counted By:1930 (S.Bourcier)

Weather:Clear & cool

File Name : Central-Washington Mid SMB

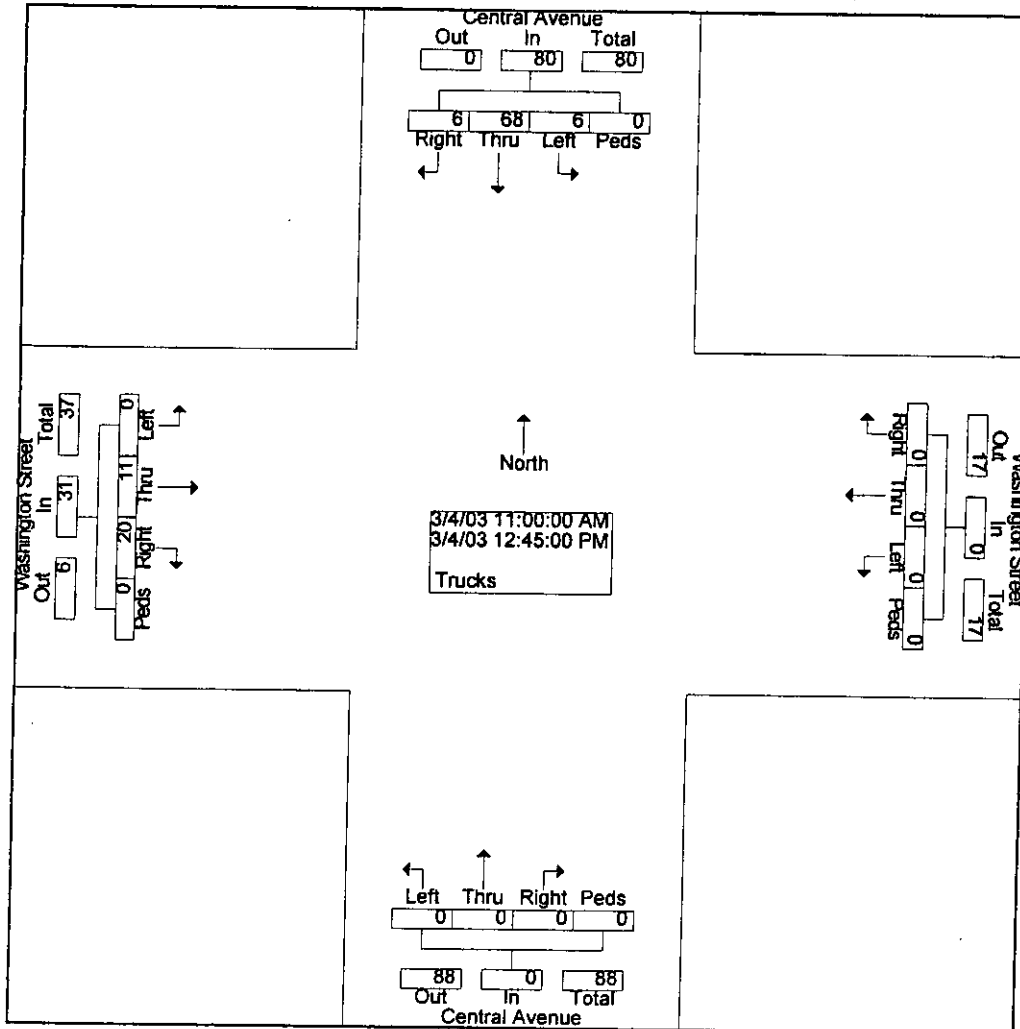
Site Code : 00020151

Start Date : 03/04/2003

Page No : 1

Groups Printed- Trucks

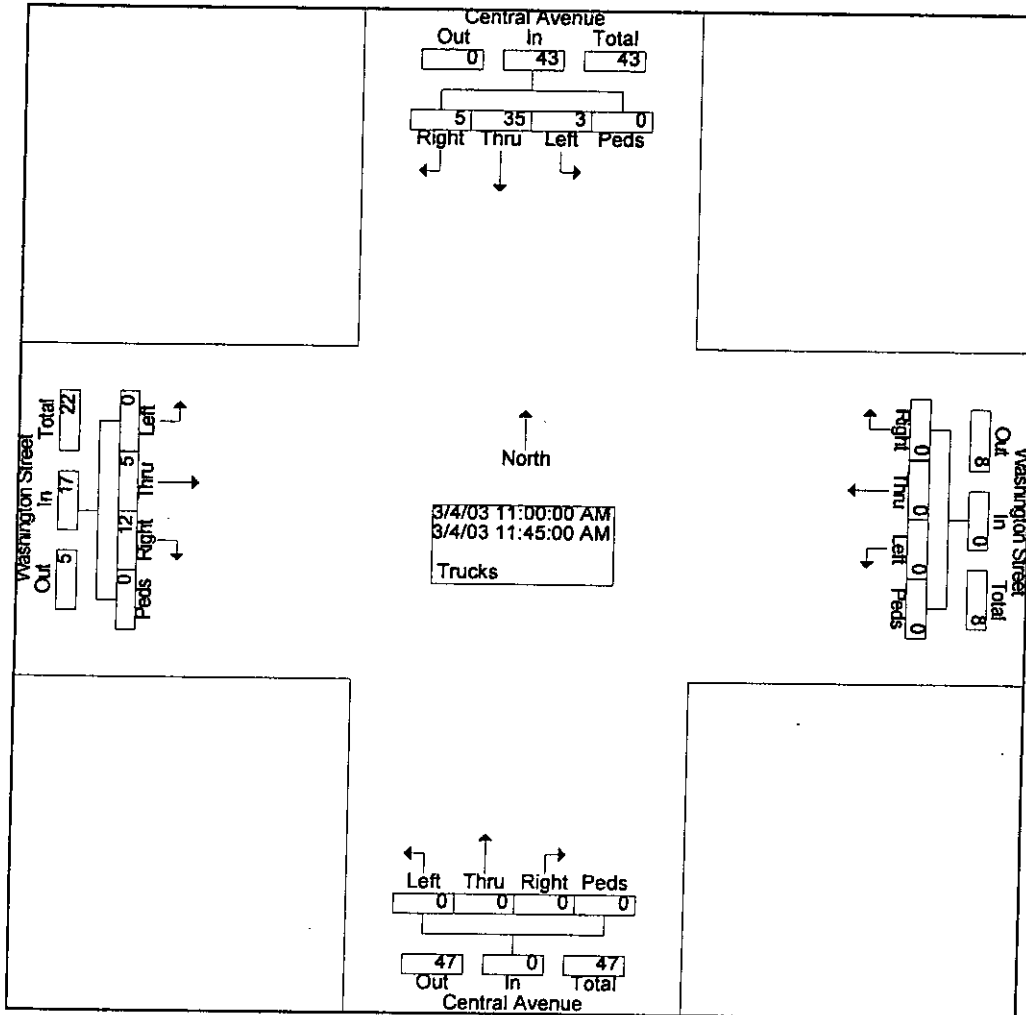
Start Time	Central Avenue Southbound				Washington Street Westbound				Central Avenue Northbound				Washington Street Eastbound				Int. Total
	Left	Thru	Right	Peds	Left	Thru	Right	Peds	Left	Thru	Right	Peds	Left	Thru	Right	Peds	
Factor	1.0	1.0	1.0	1.0	1.0	1.0	1.0	1.0	1.0	1.0	1.0	1.0	1.0	1.0	1.0	1.0	
11:00	1	10	3	0	0	0	0	0	0	0	0	0	0	0	3	0	17
11:15	1	11	2	0	0	0	0	0	0	0	0	0	0	2	1	0	17
11:30	1	9	0	0	0	0	0	0	0	0	0	0	0	3	4	0	17
11:45	0	5	0	0	0	0	0	0	0	0	0	0	0	0	4	0	9
<b>Total</b>	<b>3</b>	<b>35</b>	<b>5</b>	<b>0</b>	<b>0</b>	<b>0</b>	<b>0</b>	<b>0</b>	<b>0</b>	<b>0</b>	<b>0</b>	<b>0</b>	<b>0</b>	<b>5</b>	<b>12</b>	<b>0</b>	<b>60</b>
12:00	1	5	0	0	0	0	0	0	0	0	0	0	0	1	0	0	7
12:15	0	6	0	0	0	0	0	0	0	0	0	0	0	1	2	0	9
12:30	1	7	1	0	0	0	0	0	0	0	0	0	0	3	3	0	15
12:45	1	15	0	0	0	0	0	0	0	0	0	0	0	1	3	0	20
<b>Total</b>	<b>3</b>	<b>33</b>	<b>1</b>	<b>0</b>	<b>0</b>	<b>0</b>	<b>0</b>	<b>0</b>	<b>0</b>	<b>0</b>	<b>0</b>	<b>0</b>	<b>0</b>	<b>6</b>	<b>8</b>	<b>0</b>	<b>51</b>
<b>Grand Total</b>	<b>6</b>	<b>68</b>	<b>6</b>	<b>0</b>	<b>0</b>	<b>0</b>	<b>0</b>	<b>0</b>	<b>0</b>	<b>0</b>	<b>0</b>	<b>0</b>	<b>0</b>	<b>11</b>	<b>20</b>	<b>0</b>	<b>111</b>
Apprch %	7.5	85.0	7.5	0.0	0.0	0.0	0.0	0.0	0.0	0.0	0.0	0.0	0.0	35.5	64.5	0.0	
Total %	5.4	61.3	5.4	0.0	0.0	0.0	0.0	0.0	0.0	0.0	0.0	0.0	0.0	9.9	18.0	0.0	



**CLD Consulting Engineers, Inc.**  
**540 Commercial Street**  
**Manchester, NH 03101**  
**(603) 668-8223**

File Name : Central-Washington Mid SMB  
 Site Code : 00020151  
 Start Date : 03/04/2003  
 Page No : 2

Start Time	Central Avenue Southbound					Washington Street Westbound					Central Avenue Northbound					Washington Street Eastbound					Int. Total			
	Left	Thru	Right	Peds	App. Total	Left	Thru	Right	Peds	App. Total	Left	Thru	Right	Peds	App. Total	Left	Thru	Right	Peds	App. Total				
Peak Hour From 11:00 to 18:30 - Peak 1 of 1																								
Intersection	11:00																							
Volume	3	35	5	0	43	0	0	0	0	0	0	0	0	0	0	0	5	12	0	17	60			
Percent	7.0	81.4	11.6	0.0		0.0	0.0	0.0	0.0		0.0	0.0	0.0	0.0		0.0	29.4	70.6	0.0					
Volume	3	35	5	0	43	0	0	0	0	0	0	0	0	0	0	0	5	12	0	17	60			
Volume Peak Factor	1	9	0	0	10	0	0	0	0	0	0	0	0	0	0	0	3	4	0	7	17			
High Int. Volume Peak Factor	11:00																				0.882			
Volume	1	10	3	0	14	10:45:00 AM						10:45:00 AM						11:30						7
Volume Peak Factor	0.76															0.60					7			
Factor	8																				7			



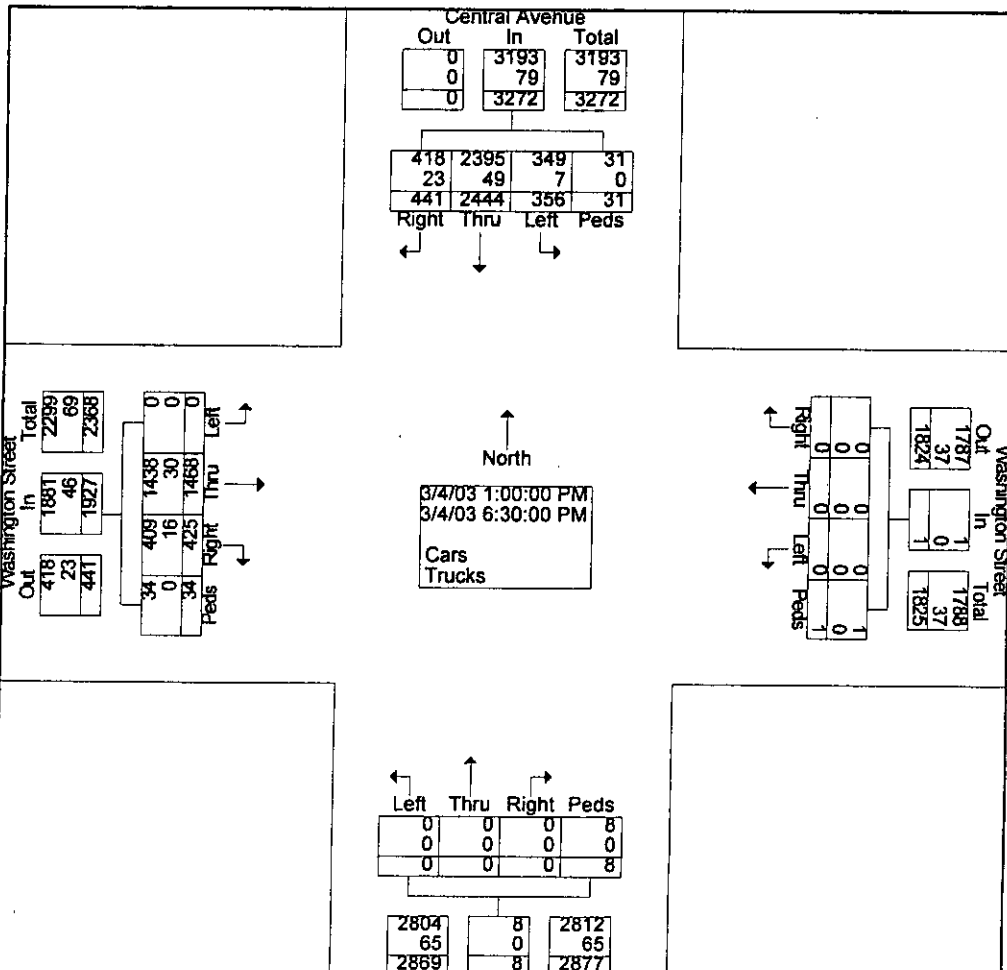
**CLD Consulting Engineers, Inc.**  
**540 Commercial Street**  
**Manchester, NH 03101**  
**(603) 668-8223**

Town/State:Dover, NH  
 Location:Central & Washington  
 Counter#/Counted By:1930 (S.Bourcier)  
 Weather:Clear & cool

File Name : Central-Washington Mid SMB  
 Site Code : 00020151  
 Start Date : 03/04/2003  
 Page No : 1

Groups Printed- Cars - Trucks

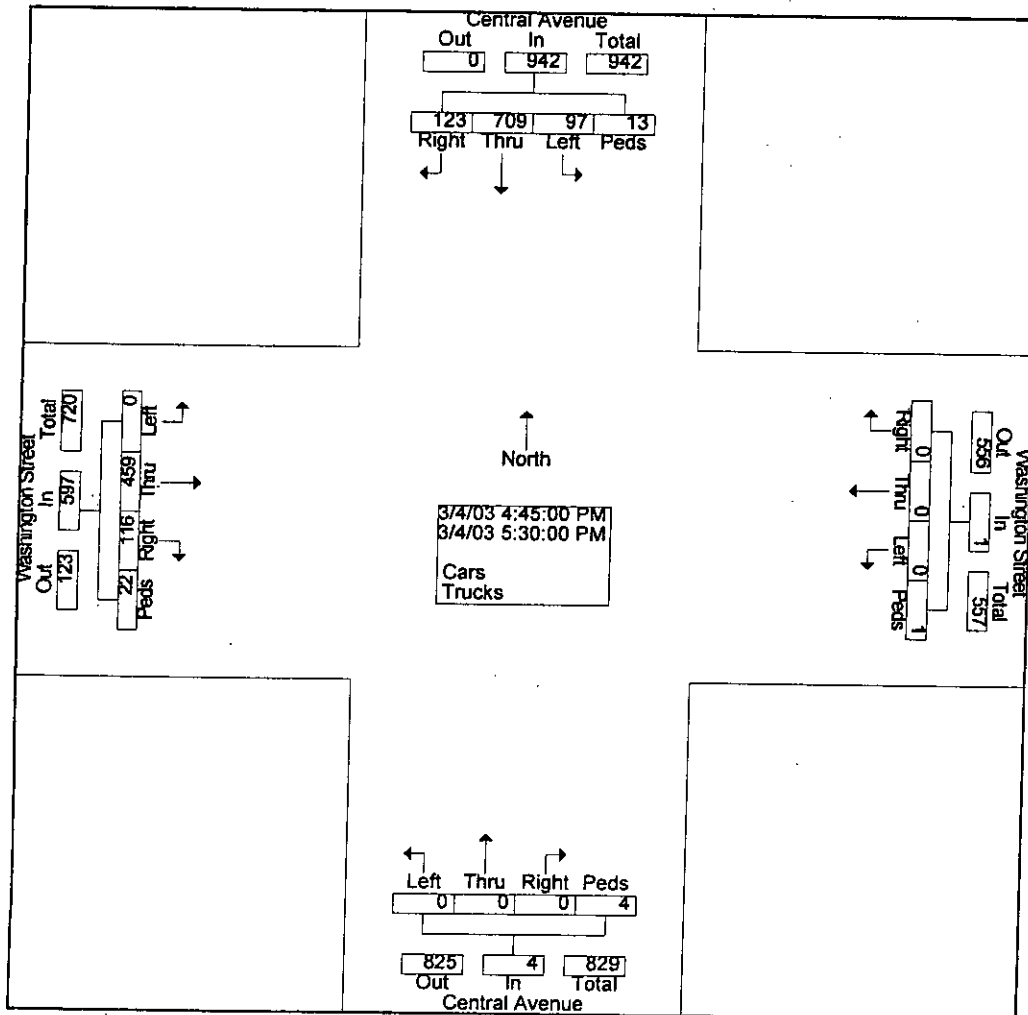
Start Time Factor	Central Avenue Southbound				Washington Street Westbound				Central Avenue Northbound				Washington Street Eastbound				Int. Total
	Left	Thru	Right	Peds	Left	Thru	Right	Peds	Left	Thru	Right	Peds	Left	Thru	Right	Peds	
***BREAK***	1.0	1.0	1.0	1.0	1.0	1.0	1.0	1.0	1.0	1.0	1.0	1.0	1.0	1.0	1.0	1.0	
15:00	24	177	36	5	0	0	0	0	0	0	0	0	0	72	31	2	347
15:15	23	170	28	0	0	0	0	0	0	0	0	0	0	104	31	1	357
15:30	26	166	27	0	0	0	0	0	0	0	0	1	0	107	36	0	363
15:45	34	173	31	1	0	0	0	0	0	0	0	0	0	122	28	2	391
Total	107	686	122	6	0	0	0	0	0	0	0	1	0	405	126	5	1458
16:00	25	161	30	0	0	0	0	0	0	0	0	0	0	104	30	0	350
16:15	25	141	29	4	0	0	0	0	0	0	0	0	0	115	24	0	338
16:30	21	175	35	1	0	0	0	0	0	0	0	0	0	102	35	0	369
16:45	27	162	38	3	0	0	0	0	0	0	0	1	0	113	24	2	370
Total	98	639	132	8	0	0	0	0	0	0	0	1	0	434	113	2	1427
17:00	29	185	27	6	0	0	0	0	0	0	0	2	0	140	39	7	435
17:15	24	172	22	1	0	0	0	0	0	0	0	0	0	115	30	5	369
17:30	17	190	36	3	0	0	0	1	0	0	0	1	0	91	23	8	370
17:45	22	152	25	1	0	0	0	0	0	0	0	2	0	91	25	3	321
Total	92	699	110	11	0	0	0	1	0	0	0	5	0	437	117	23	1495
18:00	22	143	26	0	0	0	0	0	0	0	0	0	0	76	24	2	293
18:15	21	128	23	4	0	0	0	0	0	0	0	1	0	62	23	0	262
18:30	16	149	28	2	0	0	0	0	0	0	0	0	0	54	22	2	273
Grand Total	356	2444	441	31	0	0	0	1	0	0	0	8	0	1468	425	34	5208
Apprch %	10.9	74.7	13.5	0.9	0.0	0.0	0.0	100.0	0.0	0.0	0.0	100.0	0.0	76.2	22.1	1.8	
Total %	6.8	46.9	8.5	0.6	0.0	0.0	0.0	0.0	0.0	0.0	0.0	0.2	0.0	28.2	8.2	0.7	



**CLD Consulting Engineers, Inc.**  
**540 Commercial Street**  
**Manchester, NH 03101**  
**(603) 668-8223**

File Name : Central-Washington Mid SMB  
 Site Code : 00020151  
 Start Date : 03/04/2003  
 Page No : 2

Start Time	Central Avenue Southbound					Washington Street Westbound					Central Avenue Northbound					Washington Street Eastbound					Int. Total
	Left	Thru	Right	Peds	App. Total	Left	Thru	Right	Peds	App. Total	Left	Thru	Right	Peds	App. Total	Left	Thru	Right	Peds	App. Total	
Peak Hour From 11:00 to 18:30 - Peak 1 of 1																					
Intersect on 16:45																					
Volume	97	709	123	13	942	0	0	0	1	1	0	0	0	4	4	0	459	116	22	597	1544
Percent	10.3	75.3	13.1	1.4		0.0	0.0	0.0	100.0		0.0	0.0	0.0	100.0		0.0	76.9	19.4	3.7		
Volume	97	709	123	13	942	0	0	0	1	1	0	0	0	4	4	0	459	116	22	597	1544
Volume Peak Factor	29	185	27	6	247	0	0	0	0	0	0	0	0	2	2	0	140	39	7	186	435
High Int. Factor																					0.887
Intersect on 17:00																					
Volume	29	185	27	6	247	0	0	0	1	1	0	0	0	2	2	0	140	39	7	186	186
Volume Peak Factor	0.95					0.25					0.50					0.80					2



**CLD Consulting Engineers, Inc.**

**540 Commercial Street**

**Manchester, NH 03101**

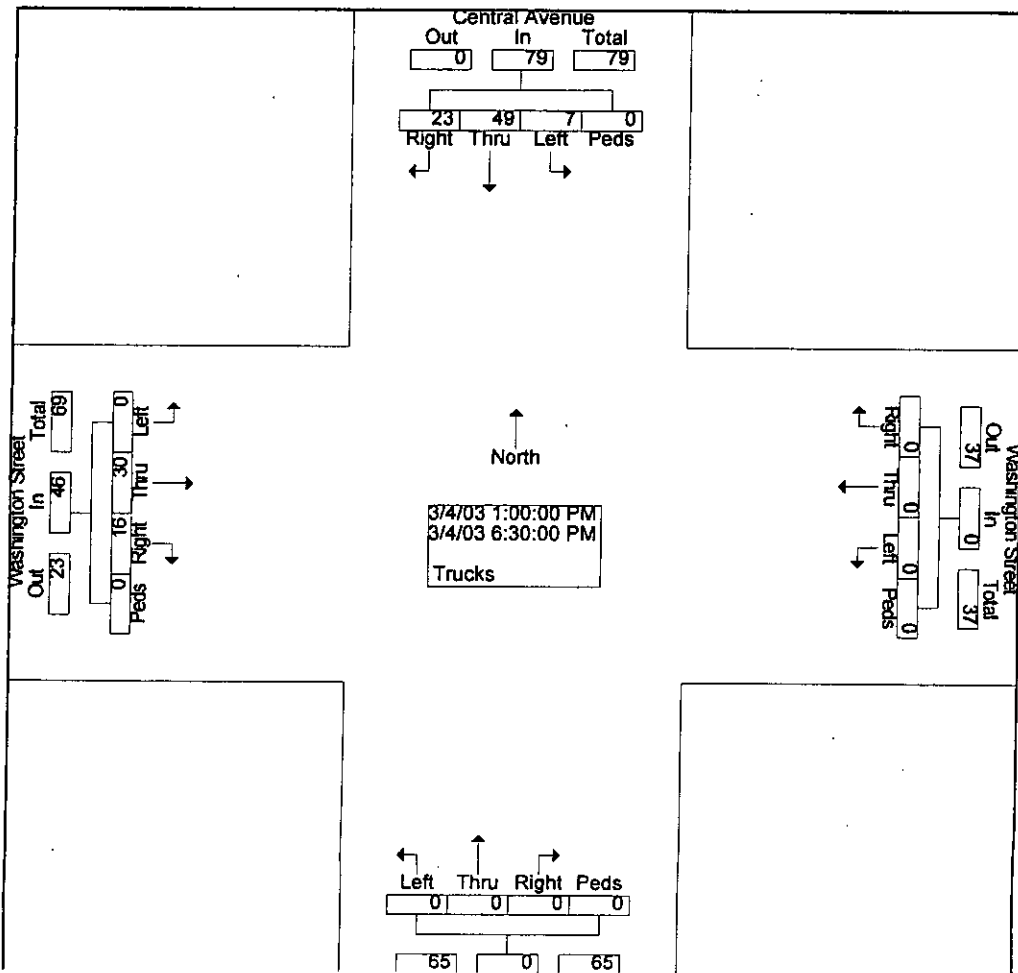
**(603) 668-8223**

Town/State:Dover, NH  
 Location:Central & Washington  
 Counter#/Counted By:1930 (S.Bourcier)  
 Weather:Clear & cool

File Name : Central-Washington Mid SMB  
 Site Code : 00020151  
 Start Date : 03/04/2003  
 Page No : 1

Groups Printed- Trucks

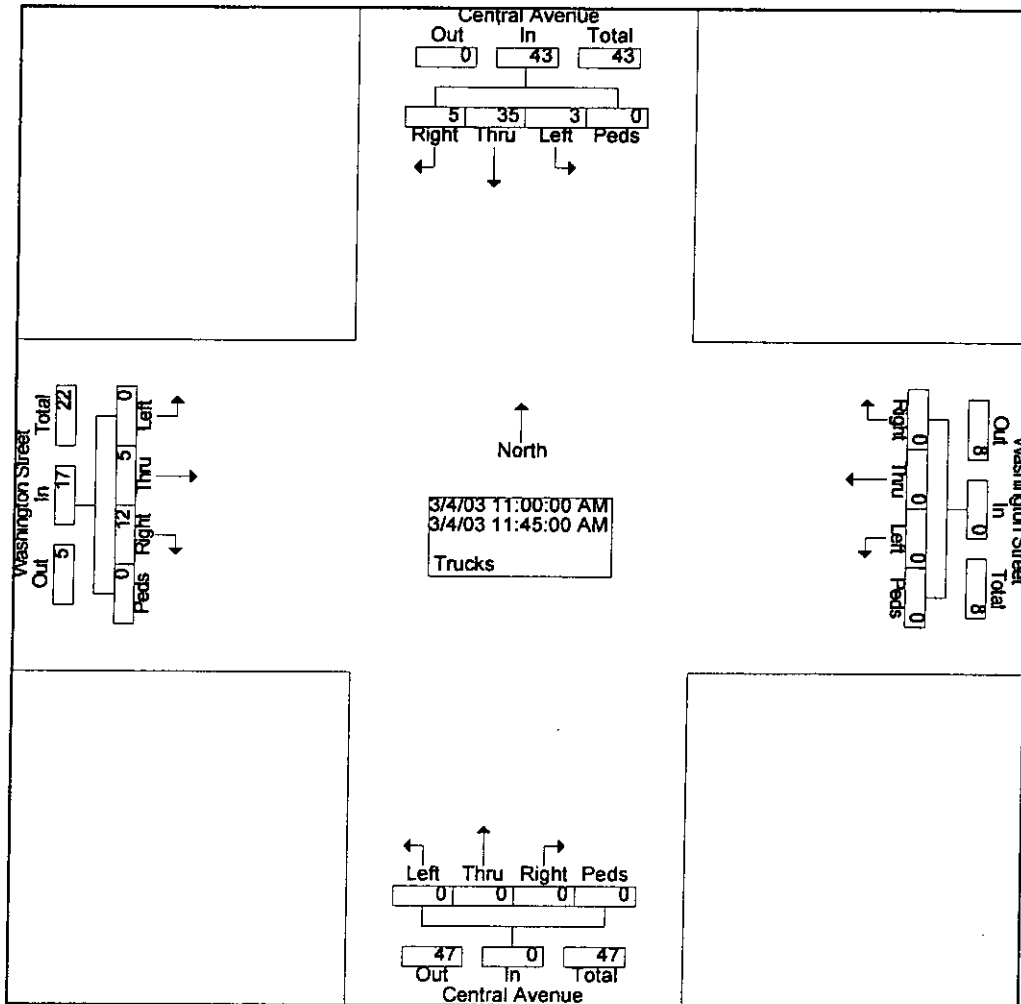
Start Time	Central Avenue Southbound				Washington Street Westbound				Central Avenue Northbound				Washington Street Eastbound				Int. Total
	Left	Thru	Right	Peds	Left	Thru	Right	Peds	Left	Thru	Right	Peds	Left	Thru	Right	Peds	
Factor	1.0	1.0	1.0	1.0	1.0	1.0	1.0	1.0	1.0	1.0	1.0	1.0	1.0	1.0	1.0	1.0	
***BREAK***																	
15:00	1	10	3	0	0	0	0	0	0	0	0	0	0	4	3	0	21
15:15	0	5	2	0	0	0	0	0	0	0	0	0	0	5	0	0	12
15:30	1	3	1	0	0	0	0	0	0	0	0	0	0	2	0	0	7
15:45	2	8	4	0	0	0	0	0	0	0	0	0	0	2	2	0	18
Total	4	26	10	0	0	0	0	0	0	0	0	0	0	13	5	0	58
16:00	0	7	1	0	0	0	0	0	0	0	0	0	0	2	3	0	13
16:15	1	1	2	0	0	0	0	0	0	0	0	0	0	3	1	0	8
16:30	0	2	1	0	0	0	0	0	0	0	0	0	0	0	0	0	3
16:45	1	1	0	0	0	0	0	0	0	0	0	0	0	1	0	0	3
Total	2	11	4	0	0	0	0	0	0	0	0	0	0	6	4	0	27
17:00	1	3	1	0	0	0	0	0	0	0	0	0	0	2	1	0	8
17:15	0	2	1	0	0	0	0	0	0	0	0	0	0	2	2	0	7
17:30	0	2	1	0	0	0	0	0	0	0	0	0	0	1	0	0	4
17:45	0	1	3	0	0	0	0	0	0	0	0	0	0	2	1	0	7
Total	1	8	6	0	0	0	0	0	0	0	0	0	0	7	4	0	26
18:00	0	0	2	0	0	0	0	0	0	0	0	0	0	2	2	0	6
18:15	0	0	1	0	0	0	0	0	0	0	0	0	0	1	0	0	2
18:30	0	4	0	0	0	0	0	0	0	0	0	0	0	1	1	0	6
Grand Total	7	49	23	0	0	0	0	0	0	0	0	0	0	30	16	0	125
Apprch %	8.9	62.0	29.1	0.0	0.0	0.0	0.0	0.0	0.0	0.0	0.0	0.0	0.0	65.2	34.8	0.0	
Total %	5.6	39.2	18.4	0.0	0.0	0.0	0.0	0.0	0.0	0.0	0.0	0.0	0.0	24.0	12.8	0.0	



**CLD Consulting Engineers, Inc.**  
**540 Commercial Street**  
**Manchester, NH 03101**  
**(603) 668-8223**

File Name : Central-Washington Mid SMB  
 Site Code : 00020151  
 Start Date : 03/04/2003  
 Page No : 2

Start Time	Central Avenue Southbound					Washington Street Westbound					Central Avenue Northbound					Washington Street Eastbound					Int. Total
	Left	Thru	Right	Peds	App. Total	Left	Thru	Right	Peds	App. Total	Left	Thru	Right	Peds	App. Total	Left	Thru	Right	Peds	App. Total	
Peak Hour From 11:00 to 18:30 - Peak 1 of 1																					
Intersection	11:00																				
Volume	3	35	5	0	43	0	0	0	0	0	0	0	0	0	0	0	5	12	0	17	60
Percent	7.0	81.4	11.6	0.0		0.0	0.0	0.0	0.0		0.0	0.0	0.0	0.0		0.0	29.4	70.6	0.0		
Volume	3	35	5	0	43	0	0	0	0	0	0	0	0	0	0	0	5	12	0	17	60
Volume Peak Factor	1	9	0	0	10	0	0	0	0	0	0	0	0	0	0	0	3	4	0	7	17
High Int. Factor	0.882																				
High Int. Volume	11:00																				
High Int. Peak Factor	1	10	3	0	14	10:45:00 AM					10:45:00 AM					11:30					7
High Int. Peak Factor	0.76															0.60					7
High Int. Peak Factor	8																				7





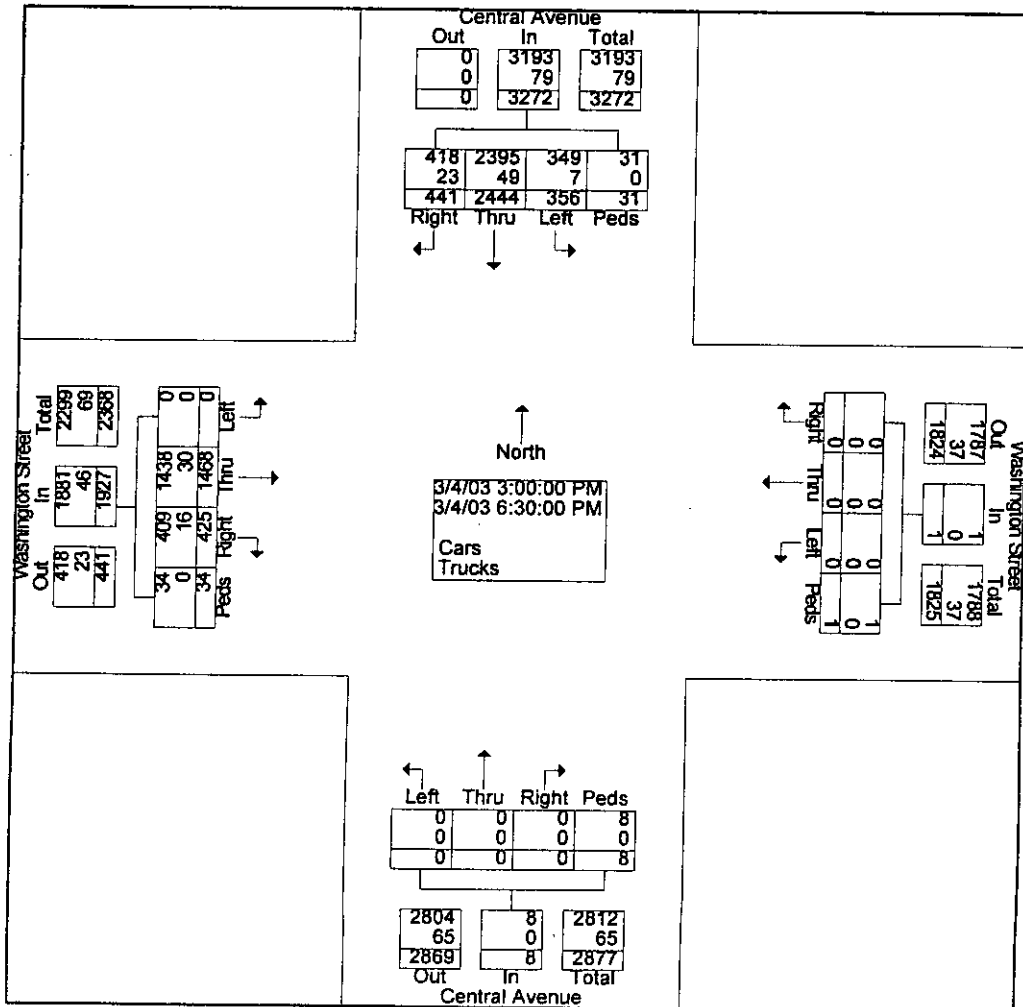
**CLD Consulting Engineers, Inc.**  
**540 Commercial Street**  
**Manchester, NH 03101**  
**(603) 668-8223**

Town/State:Dover, NH  
 Location:Central & Washington  
 Counter#/Counted By:1930 (S.Bourcier)  
 Weather:Clear & cool

File Name : Central-Washington Mid SMB  
 Site Code : 00020151  
 Start Date : 03/04/2003  
 Page No : 1

Groups Printed- Cars - Trucks

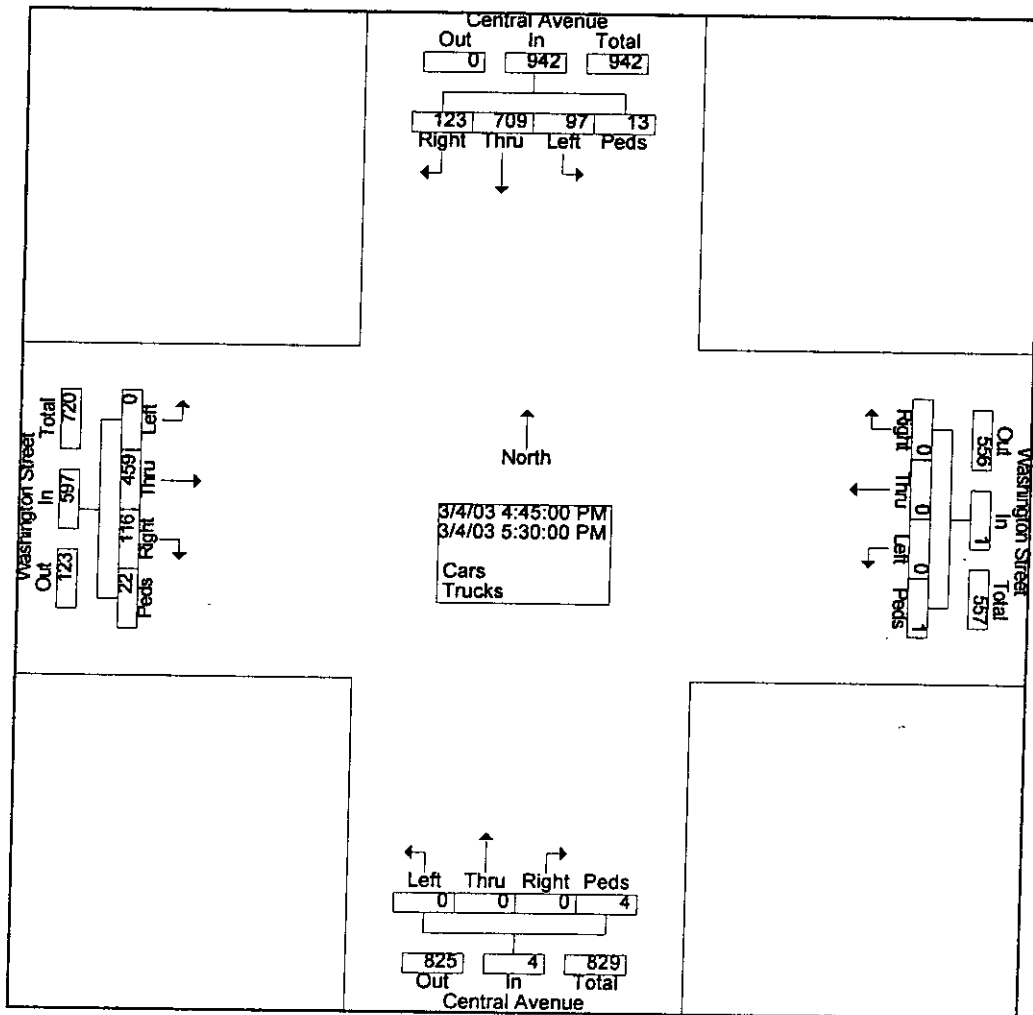
Start Time	Central Avenue Southbound				Washington Street Westbound				Central Avenue Northbound				Washington Street Eastbound				Int. Total
	Left	Thru	Right	Peds	Left	Thru	Right	Peds	Left	Thru	Right	Peds	Left	Thru	Right	Peds	
Factor	1.0	1.0	1.0	1.0	1.0	1.0	1.0	1.0	1.0	1.0	1.0	1.0	1.0	1.0	1.0	1.0	1.0
15:00	24	177	36	5	0	0	0	0	0	0	0	0	0	72	31	2	347
15:15	23	170	28	0	0	0	0	0	0	0	0	0	0	104	31	1	357
15:30	26	166	27	0	0	0	0	0	0	0	0	1	0	107	36	0	363
15:45	34	173	31	1	0	0	0	0	0	0	0	0	0	122	28	2	391
<b>Total</b>	<b>107</b>	<b>686</b>	<b>122</b>	<b>6</b>	<b>0</b>	<b>0</b>	<b>0</b>	<b>0</b>	<b>0</b>	<b>0</b>	<b>0</b>	<b>1</b>	<b>0</b>	<b>405</b>	<b>126</b>	<b>5</b>	<b>1458</b>
16:00	25	161	30	0	0	0	0	0	0	0	0	0	0	104	30	0	350
16:15	25	141	29	4	0	0	0	0	0	0	0	0	0	115	24	0	338
16:30	21	175	35	1	0	0	0	0	0	0	0	0	0	102	35	0	369
16:45	27	162	38	3	0	0	0	0	0	0	0	1	0	113	24	2	370
<b>Total</b>	<b>98</b>	<b>639</b>	<b>132</b>	<b>8</b>	<b>0</b>	<b>0</b>	<b>0</b>	<b>0</b>	<b>0</b>	<b>0</b>	<b>0</b>	<b>1</b>	<b>0</b>	<b>434</b>	<b>113</b>	<b>2</b>	<b>1427</b>
17:00	29	185	27	6	0	0	0	0	0	0	0	2	0	140	39	7	435
17:15	24	172	22	1	0	0	0	0	0	0	0	0	0	115	30	5	369
17:30	17	190	36	3	0	0	0	1	0	0	0	1	0	91	23	8	370
17:45	22	152	25	1	0	0	0	0	0	0	0	2	0	91	25	3	321
<b>Total</b>	<b>92</b>	<b>699</b>	<b>110</b>	<b>11</b>	<b>0</b>	<b>0</b>	<b>0</b>	<b>1</b>	<b>0</b>	<b>0</b>	<b>0</b>	<b>5</b>	<b>0</b>	<b>437</b>	<b>117</b>	<b>23</b>	<b>1495</b>
18:00	22	143	26	0	0	0	0	0	0	0	0	0	0	76	24	2	293
18:15	21	128	23	4	0	0	0	0	0	0	0	1	0	62	23	0	262
18:30	16	149	28	2	0	0	0	0	0	0	0	0	0	54	22	2	273
<b>Grand Total</b>	<b>356</b>	<b>2444</b>	<b>441</b>	<b>31</b>	<b>0</b>	<b>0</b>	<b>0</b>	<b>1</b>	<b>0</b>	<b>0</b>	<b>0</b>	<b>8</b>	<b>0</b>	<b>1468</b>	<b>425</b>	<b>34</b>	<b>5208</b>
Apprch %	10.9	74.7	13.5	0.9	0.0	0.0	0.0	100.0	0.0	0.0	0.0	100.0	0.0	76.2	22.1	1.8	
Total %	6.8	46.9	8.5	0.6	0.0	0.0	0.0	0.0	0.0	0.0	0.0	0.2	0.0	28.2	8.2	0.7	



**CLD Consulting Engineers, Inc.**  
**540 Commercial Street**  
**Manchester, NH 03101**  
**(603) 668-8223**

File Name : Central-Washington Mid SMB  
 Site Code : 00020151  
 Start Date : 03/04/2003  
 Page No : 2

Start Time	Central Avenue Southbound					Washington Street Westbound					Central Avenue Northbound					Washington Street Eastbound					Int. Total				
	Left	Thru	Right	Peds	App. Total	Left	Thru	Right	Peds	App. Total	Left	Thru	Right	Peds	App. Total	Left	Thru	Right	Peds	App. Total					
Peak Hour From 11:00 to 18:30 - Peak 1 of 1																									
Intersection 16:45																									
Volume	97	709	123	13	942	0	0	0	1	1	0	0	0	4	4	0	459	116	22	597	1544				
Percent	10.3	75.3	13.1	1.4		0.0	0.0	0.0	100.0		0.0	0.0	0.0	100.0		0.0	76.9	19.4	3.7						
Volume	97	709	123	13	942	0	0	0	1	1	0	0	0	4	4	0	459	116	22	597	1544				
Volume	29	185	27	6	247	0	0	0	0	0	0	0	0	2	2	0	140	39	7	186	435				
Peak Factor																					0.887				
High Int. 17:00																									
Volume	29	185	27	6	247	0	0	0	1	1	0	0	0	2	2	0	140	39	7	186	186				
Peak Factor					0.95					0.25					0.50					0.80	0.80				
					3					0					0						2				



**CLD Consulting Engineers, Inc.**

**540 Commercial Street**

**Manchester, NH 03101**

**(603) 668-8223**

Town/State:Dover, NH

Location:Central & Washington

Counter#/Counted By:1930 (S.Bourcier)

Weather:Clear & cool

File Name : Central-Washington Mid SMB

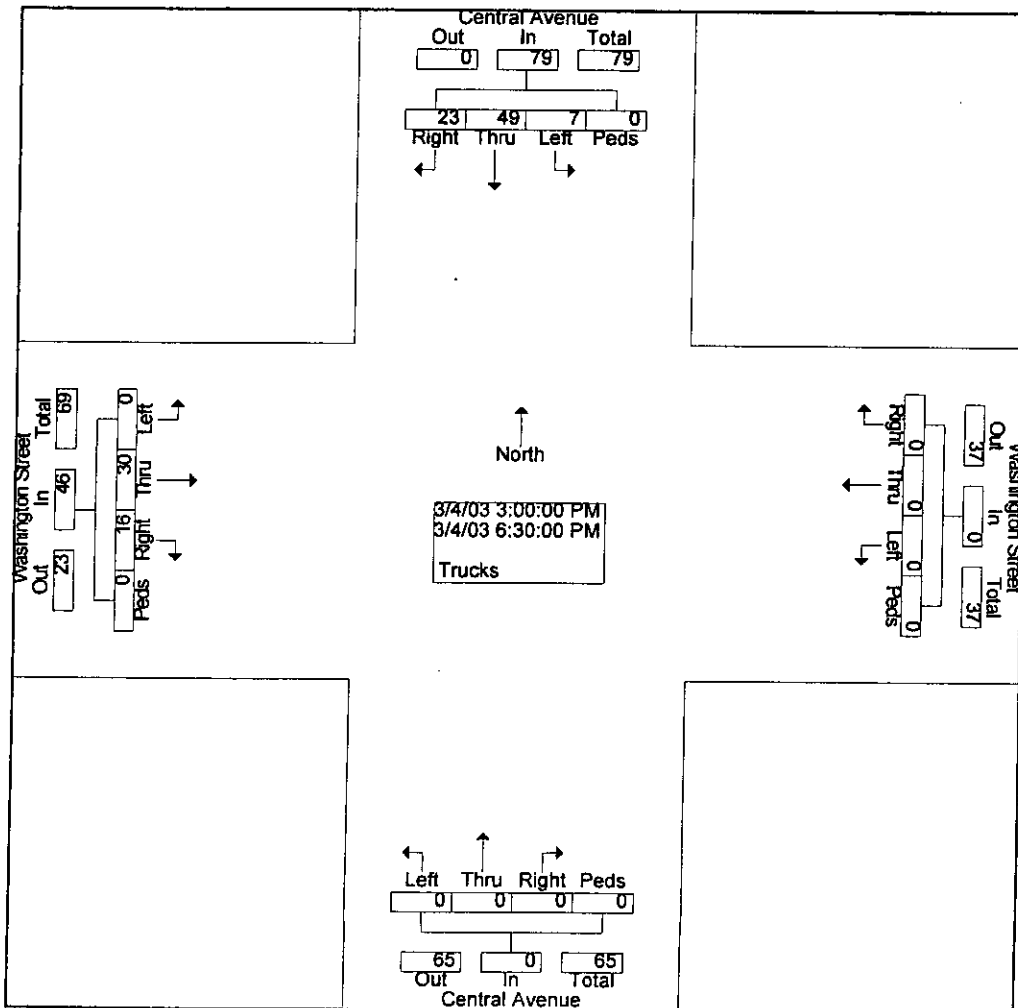
Site Code : 00020151

Start Date : 03/04/2003

Page No : 1

Groups Printed- Trucks

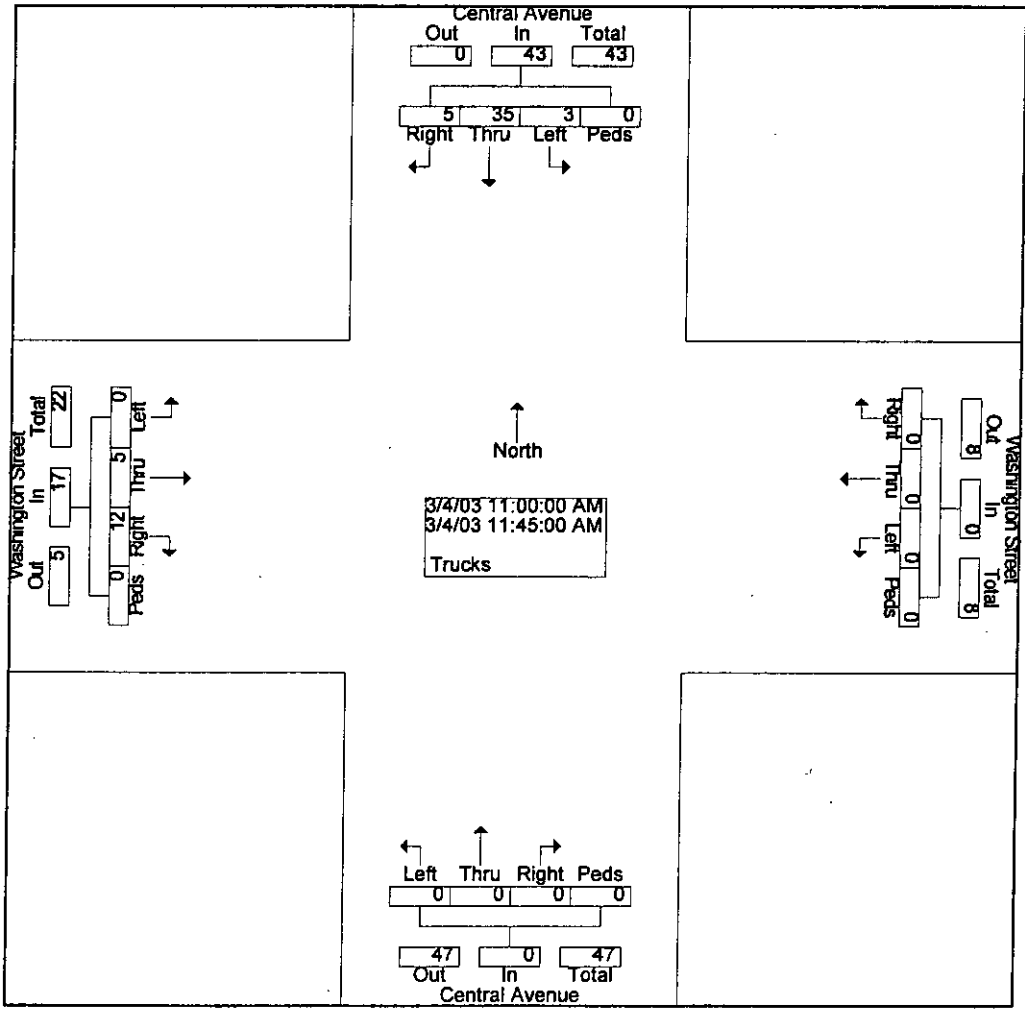
Start Time	Central Avenue Southbound				Washington Street Westbound				Central Avenue Northbound				Washington Street Eastbound				Int. Total
	Left	Thru	Right	Peds	Left	Thru	Right	Peds	Left	Thru	Right	Peds	Left	Thru	Right	Peds	
Factor	1.0	1.0	1.0	1.0	1.0	1.0	1.0	1.0	1.0	1.0	1.0	1.0	1.0	1.0	1.0	1.0	1.0
15:00	1	10	3	0	0	0	0	0	0	0	0	0	0	4	3	0	0
15:15	0	5	2	0	0	0	0	0	0	0	0	0	0	5	0	0	0
15:30	1	3	1	0	0	0	0	0	0	0	0	0	0	2	0	0	0
15:45	2	8	4	0	0	0	0	0	0	0	0	0	0	2	2	0	0
Total	4	26	10	0	0	0	0	0	0	0	0	0	0	13	5	0	0
16:00	0	7	1	0	0	0	0	0	0	0	0	0	0	2	3	0	0
16:15	1	1	2	0	0	0	0	0	0	0	0	0	0	3	1	0	0
16:30	0	2	1	0	0	0	0	0	0	0	0	0	0	0	0	0	0
16:45	1	1	0	0	0	0	0	0	0	0	0	0	0	1	0	0	0
Total	2	11	4	0	0	0	0	0	0	0	0	0	0	6	4	0	0
17:00	1	3	1	0	0	0	0	0	0	0	0	0	0	2	1	0	0
17:15	0	2	1	0	0	0	0	0	0	0	0	0	0	2	2	0	0
17:30	0	2	1	0	0	0	0	0	0	0	0	0	0	1	0	0	0
17:45	0	1	3	0	0	0	0	0	0	0	0	0	0	2	1	0	0
Total	1	8	6	0	0	0	0	0	0	0	0	0	0	7	4	0	0
18:00	0	0	2	0	0	0	0	0	0	0	0	0	0	2	2	0	0
18:15	0	0	1	0	0	0	0	0	0	0	0	0	0	1	0	0	0
18:30	0	4	0	0	0	0	0	0	0	0	0	0	0	1	1	0	0
Grand Total	7	49	23	0	0	0	0	0	0	0	0	0	0	30	16	0	0
Apprch %	8.9	62.0	29.1	0.0	0.0	0.0	0.0	0.0	0.0	0.0	0.0	0.0	0.0	65.2	34.8	0.0	0.0
Total %	5.6	39.2	18.4	0.0	0.0	0.0	0.0	0.0	0.0	0.0	0.0	0.0	0.0	24.0	12.8	0.0	0.0



**CLD Consulting Engineers, Inc.**  
**540 Commercial Street**  
**Manchester, NH 03101**  
**(603) 668-8223**

File Name : Central-Washington Mid SMB  
 Site Code : 00020151  
 Start Date : 03/04/2003  
 Page No : 2

Start Time	Central Avenue Southbound					Washington Street Westbound					Central Avenue Northbound					Washington Street Eastbound					Int. Total
	Left	Thru	Right	Peds	App. Total	Left	Thru	Right	Peds	App. Total	Left	Thru	Right	Peds	App. Total	Left	Thru	Right	Peds	App. Total	
Peak Hour From 11:00 to 11:30 - Peak 1 of 1																					
Intersection 11:00																					
Volume	3	35	5	0	43	0	0	0	0	0	0	0	0	0	0	0	5	12	0	17	60
Percent	7.0	81.4	11.6	0.0		0.0	0.0	0.0	0.0		0.0	0.0	0.0	0.0		0.0	29.4	70.6	0.0		
Volume	3	35	5	0	43	0	0	0	0	0	0	0	0	0	0	0	5	12	0	17	60
Volume Peak Factor	1	9	0	0	10	0	0	0	0	0	0	0	0	0	0	0	3	4	0	7	17
High Int. 11:00																					
Volume Peak Factor	1	10	3	0	14	0	0	0	0	0	0	0	0	0	0	0	3	4	0	7	7
						0.76											0.60				
						8											7				



**CLD Consulting Engineers, Inc.**

**540 Commercial Street**

**Manchester, NH 03101**

**(603) 668-8223**

Town/State:Dover, NH

Location:Washington & Chestnut

Counter#/Counted By:2537 (K.Dandrade)

Weather:Clear & Cold

File Name : Washington-Chestnut AM

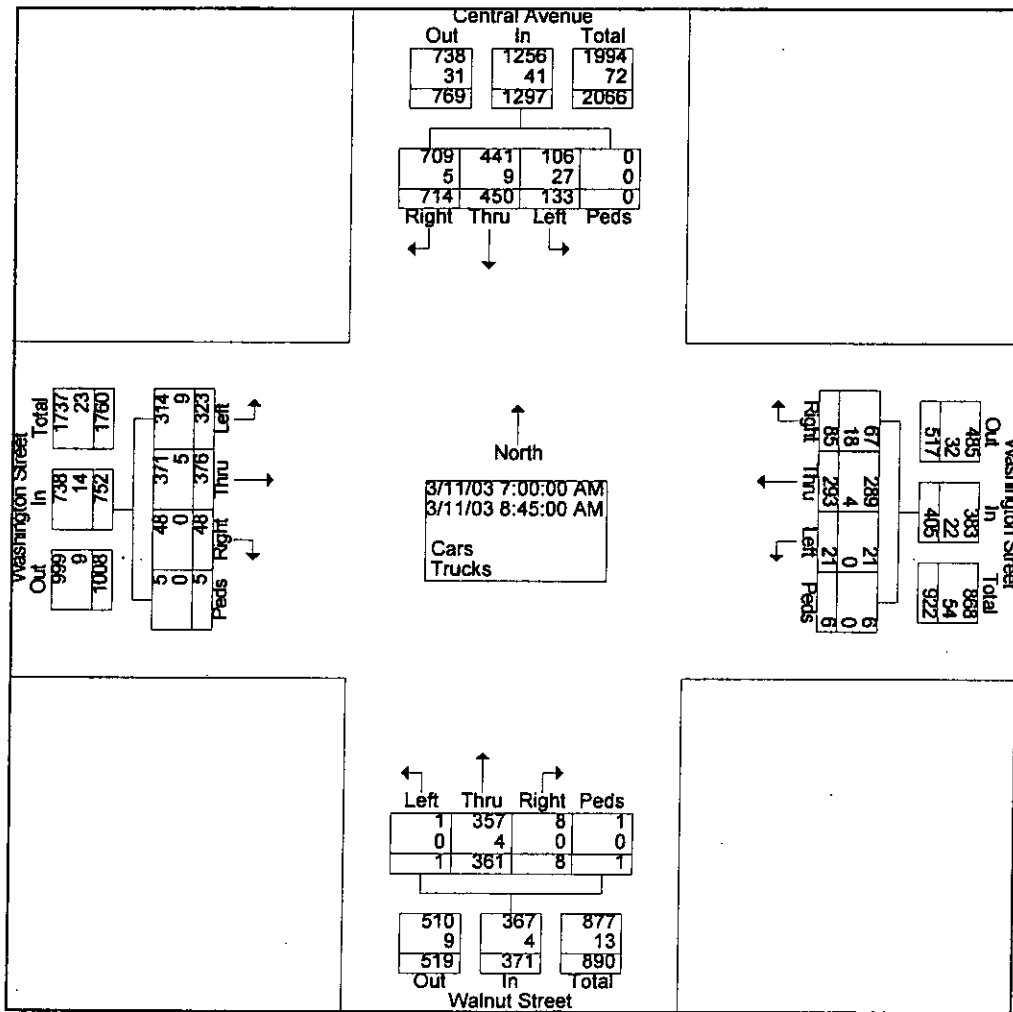
Site Code : 00020151

Start Date : 03/11/2003

Page No : 1

Groups Printed- Cars - Trucks

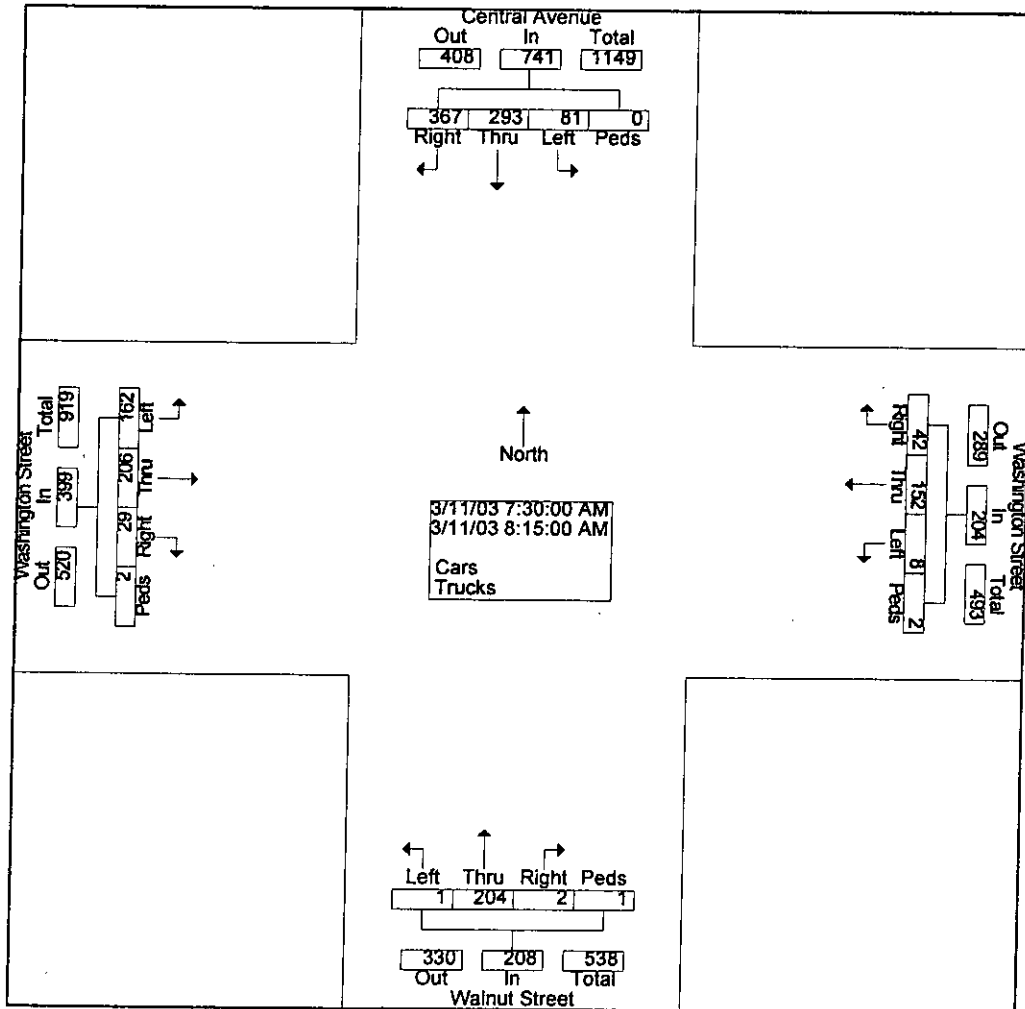
Start Time	Central Avenue Southbound				Washington Street Westbound				Walnut Street Northbound				Washington Street Eastbound				Int. Total
	Left	Thru	Right	Peds	Left	Thru	Right	Peds	Left	Thru	Right	Peds	Left	Thru	Right	Peds	
Factor	1.0	1.0	1.0	1.0	1.0	1.0	1.0	1.0	1.0	1.0	1.0	1.0	1.0	1.0	1.0	1.0	
07:00	8	31	98	0	2	34	7	0	0	27	0	0	23	33	1	2	266
07:15	17	26	109	0	3	43	11	0	0	38	0	0	36	32	7	0	322
07:30	23	58	89	0	2	42	10	2	0	42	0	0	37	41	6	0	352
07:45	18	78	90	0	1	32	6	0	0	46	0	1	39	50	7	2	370
Total	66	193	386	0	8	151	34	2	0	153	0	1	135	156	21	4	1310
08:00	18	77	98	0	3	37	13	0	1	60	2	0	37	54	8	0	408
08:15	22	80	90	0	2	41	13	0	0	56	0	0	49	61	8	0	422
08:30	12	49	71	0	6	32	12	1	0	46	4	0	50	50	5	1	339
08:45	15	51	69	0	2	32	13	3	0	46	2	0	52	55	6	0	346
Total	67	257	328	0	13	142	51	4	1	208	8	0	188	220	27	1	1515
Grand Total	133	450	714	0	21	293	85	6	1	361	8	1	323	376	48	5	2825
Apprch %	10.3	34.7	55.1	0.0	5.2	72.3	21.0	1.5	0.3	97.3	2.2	0.3	43.0	50.0	6.4	0.7	
Total %	4.7	15.9	25.3	0.0	0.7	10.4	3.0	0.2	0.0	12.8	0.3	0.0	11.4	13.3	1.7	0.2	



**CLD Consulting Engineers, Inc.**  
**540 Commercial Street**  
**Manchester, NH 03101**  
**(603) 668-8223**

File Name : Washington-Chestnut AM  
 Site Code : 00020151  
 Start Date : 03/11/2003  
 Page No : 2

Start Time	Central Avenue Southbound					Washington Street Westbound					Walnut Street Northbound					Washington Street Eastbound					Int. Total
	Left	Thru	Right	Peds	App. Total	Left	Thru	Right	Peds	App. Total	Left	Thru	Right	Peds	App. Total	Left	Thru	Right	Peds	App. Total	
Peak Hour From 07:00 to 08:45 - Peak 1 of 1																					
Intersection	07:30																				
Volume	81	293	367	0	741	8	152	42	2	204	1	204	2	1	208	162	206	29	2	399	1552
Percent	10.9	39.5	49.5	0.0		3.9	74.5	20.6	1.0		0.5	98.1	1.0	0.5		40.6	51.6	7.3	0.5		
Volume	81	293	367	0	741	8	152	42	2	204	1	204	2	1	208	162	206	29	2	399	1552
Volume	22	80	90	0	192	2	41	13	0	56	0	56	0	0	56	49	61	8	0	118	422
Peak Factor	0.919																				
High Int.	08:00																				
Volume	18	77	98	0	193	2	42	10	2	56	1	60	2	0	63	49	61	8	0	118	118
Peak Factor	0.96																				
	0																				
	0.82																				
	5																				



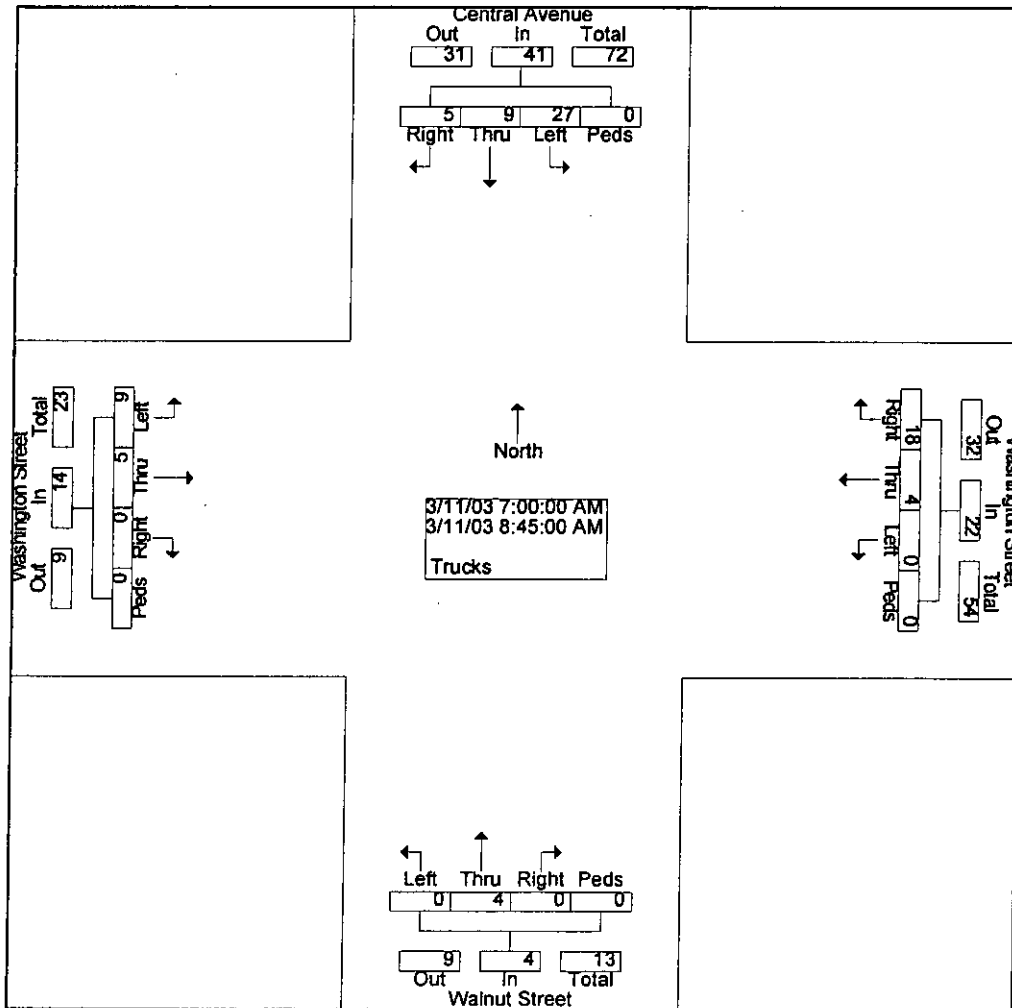
**CLD Consulting Engineers, Inc.**  
**540 Commercial Street**  
**Manchester, NH 03101**  
**(603) 668-8223**

Town/State:Dover, NH  
 Location:Washington & Chestnut  
 Counter#/Counted By:2537 (K.Dandrade)  
 Weather:Clear & Cold

File Name : Washington-Chestnut AM  
 Site Code : 00020151  
 Start Date : 03/11/2003  
 Page No : 1

Groups Printed- Trucks

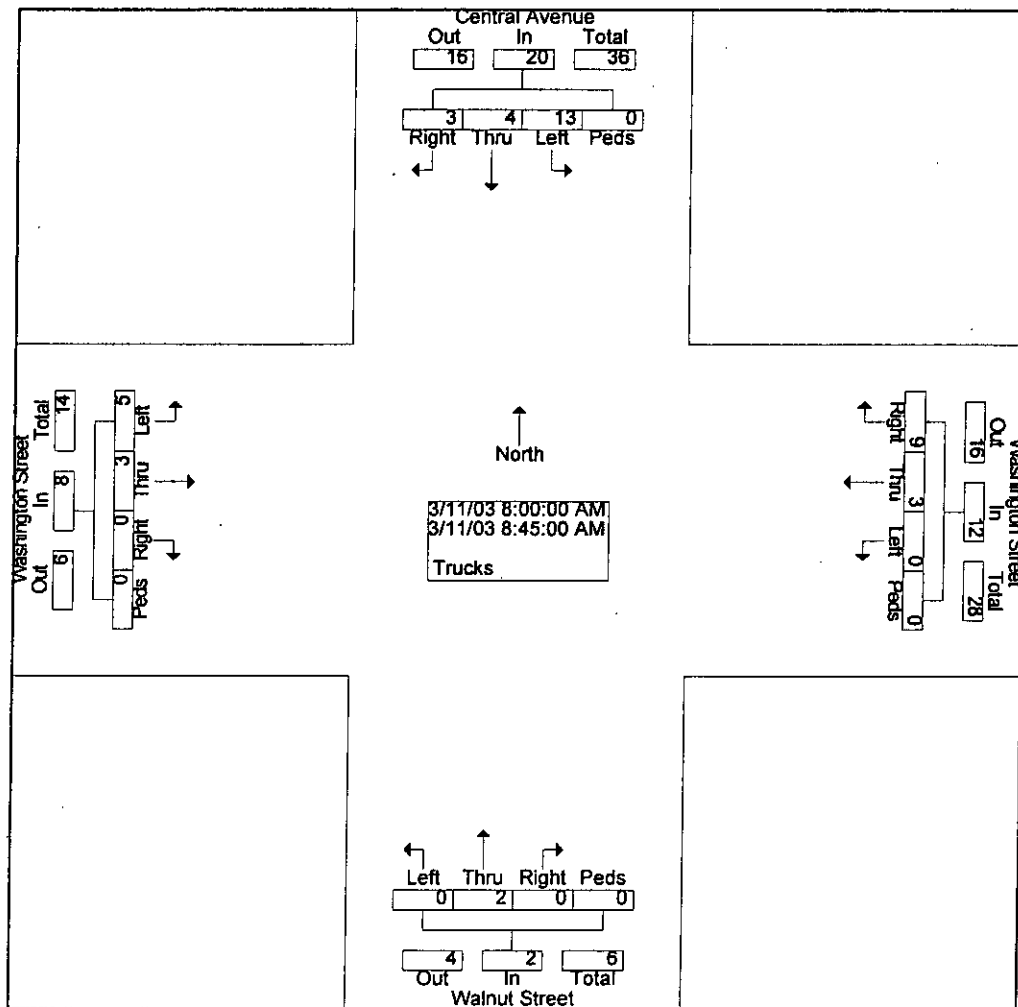
Start Time	Central Avenue Southbound				Washington Street Westbound				Walnut Street Northbound				Washington Street Eastbound				Int. Total
	Left	Thru	Right	Peds	Left	Thru	Right	Peds	Left	Thru	Right	Peds	Left	Thru	Right	Peds	
07:00	3	1	1	0	0	1	2	0	0	1	0	0	2	1	0	0	12
07:15	4	1	1	0	0	0	3	0	0	1	0	0	0	1	0	0	11
07:30	6	1	0	0	0	0	2	0	0	0	0	0	1	0	0	0	10
07:45	1	2	0	0	0	0	2	0	0	0	0	0	1	0	0	0	6
<b>Total</b>	<b>14</b>	<b>5</b>	<b>2</b>	<b>0</b>	<b>0</b>	<b>1</b>	<b>9</b>	<b>0</b>	<b>0</b>	<b>2</b>	<b>0</b>	<b>0</b>	<b>4</b>	<b>2</b>	<b>0</b>	<b>0</b>	<b>39</b>
08:00	4	1	2	0	0	0	2	0	0	1	0	0	1	2	0	0	13
08:15	4	0	0	0	0	0	3	0	0	0	0	0	1	1	0	0	9
08:30	2	3	1	0	0	1	2	0	0	0	0	0	3	0	0	0	12
08:45	3	0	0	0	0	2	2	0	0	1	0	0	0	0	0	0	8
<b>Total</b>	<b>13</b>	<b>4</b>	<b>3</b>	<b>0</b>	<b>0</b>	<b>3</b>	<b>9</b>	<b>0</b>	<b>0</b>	<b>2</b>	<b>0</b>	<b>0</b>	<b>5</b>	<b>3</b>	<b>0</b>	<b>0</b>	<b>42</b>
<b>Grand Total</b>	<b>27</b>	<b>9</b>	<b>5</b>	<b>0</b>	<b>0</b>	<b>4</b>	<b>18</b>	<b>0</b>	<b>0</b>	<b>4</b>	<b>0</b>	<b>0</b>	<b>9</b>	<b>5</b>	<b>0</b>	<b>0</b>	<b>81</b>
Apprch %	65.9	22.0	12.2	0.0	0.0	18.2	81.8	0.0	0.0	100.0	0.0	0.0	64.3	35.7	0.0	0.0	
Total %	33.3	11.1	6.2	0.0	0.0	4.9	22.2	0.0	0.0	4.9	0.0	0.0	11.1	6.2	0.0	0.0	



**CLD Consulting Engineers, Inc.**  
**540 Commercial Street**  
**Manchester, NH 03101**  
**(603) 668-8223**

File Name : Washington-Chestnut AM  
 Site Code : 00020151  
 Start Date : 03/11/2003  
 Page No : 2

Start Time	Central Avenue Southbound					Washington Street Westbound					Walnut Street Northbound					Washington Street Eastbound					Int. Total
	Left	Thru	Right	Peds	App. Total	Left	Thru	Right	Peds	App. Total	Left	Thru	Right	Peds	App. Total	Left	Thru	Right	Peds	App. Total	
Peak Hour From 07:00 to 08:45 - Peak 1 of 1																					
Intersection	08:00																				
Volume	13	4	3	0	20	0	3	9	0	12	0	2	0	0	2	5	3	0	0	8	42
Percent	65.	20.	15.	0.0		0.0	25.	75.	0.0		0.0	100.	0.0	0.0		62.	37.	0.0	0.0		
Volume	13	4	3	0	20	0	3	9	0	12	0	2	0	0	2	5	3	0	0	8	42
Volume	4	1	2	0	7	0	0	2	0	2	0	1	0	0	1	1	2	0	0	3	13
Peak Factor	0.808																				
High Int. Volume	08:00					08:45					08:00					08:00					
Peak Factor	4	1	2	0	7	0	2	2	0	4	0	1	0	0	1	1	2	0	0	3	
Peak Factor	0.71					0.75					0.50					0.66					
Peak Factor	4					0					0					7					





**CLD Consulting Engineers, Inc.**

**540 Commercial Street**

**Manchester, NH 03101**

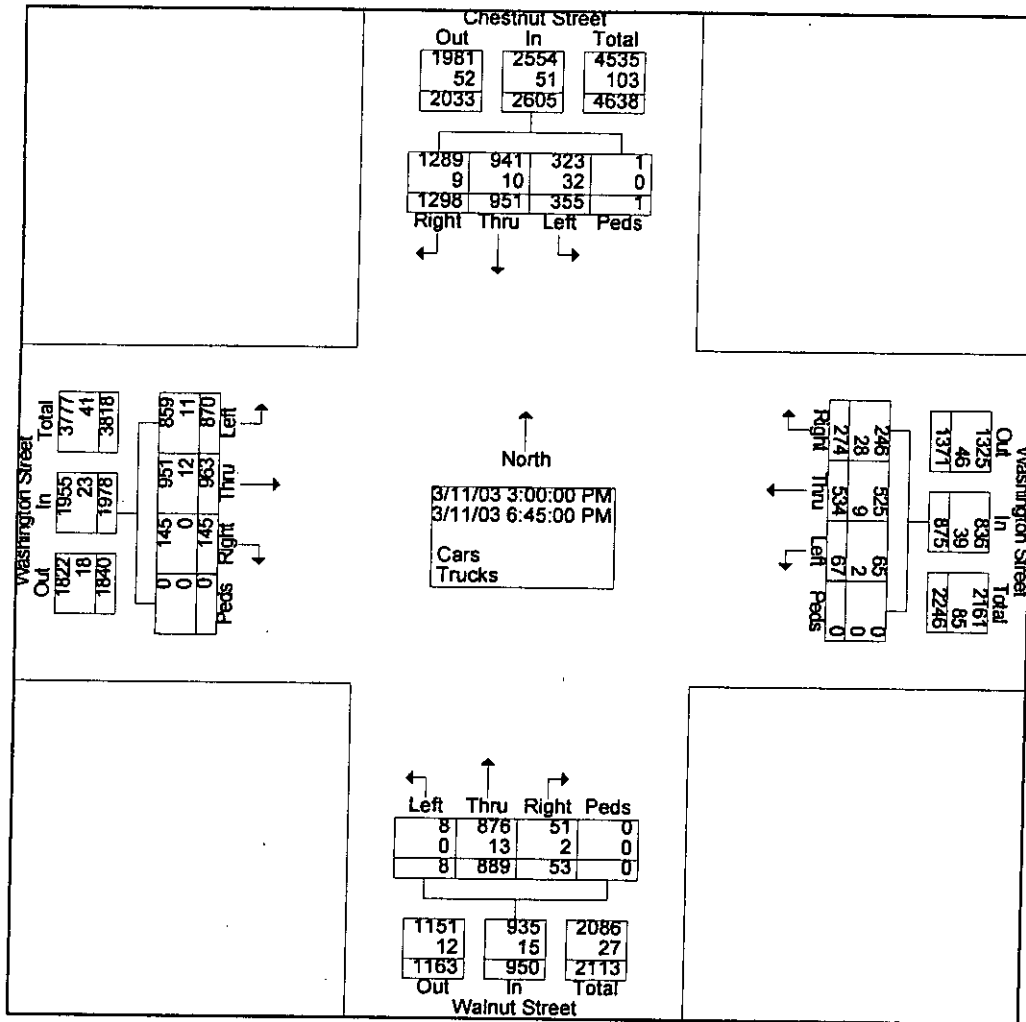
**(603) 668-8223**

Town/State:Dover, NH  
 Location:Washington & Chestnut  
 Counter#/Counted By:1888 (J.Paine)  
 Weather:Cloudy & Cold

File Name : Washington-Chestnut PM  
 Site Code : 00020151  
 Start Date : 03/11/2003  
 Page No : 1

Groups Printed- Cars - Trucks

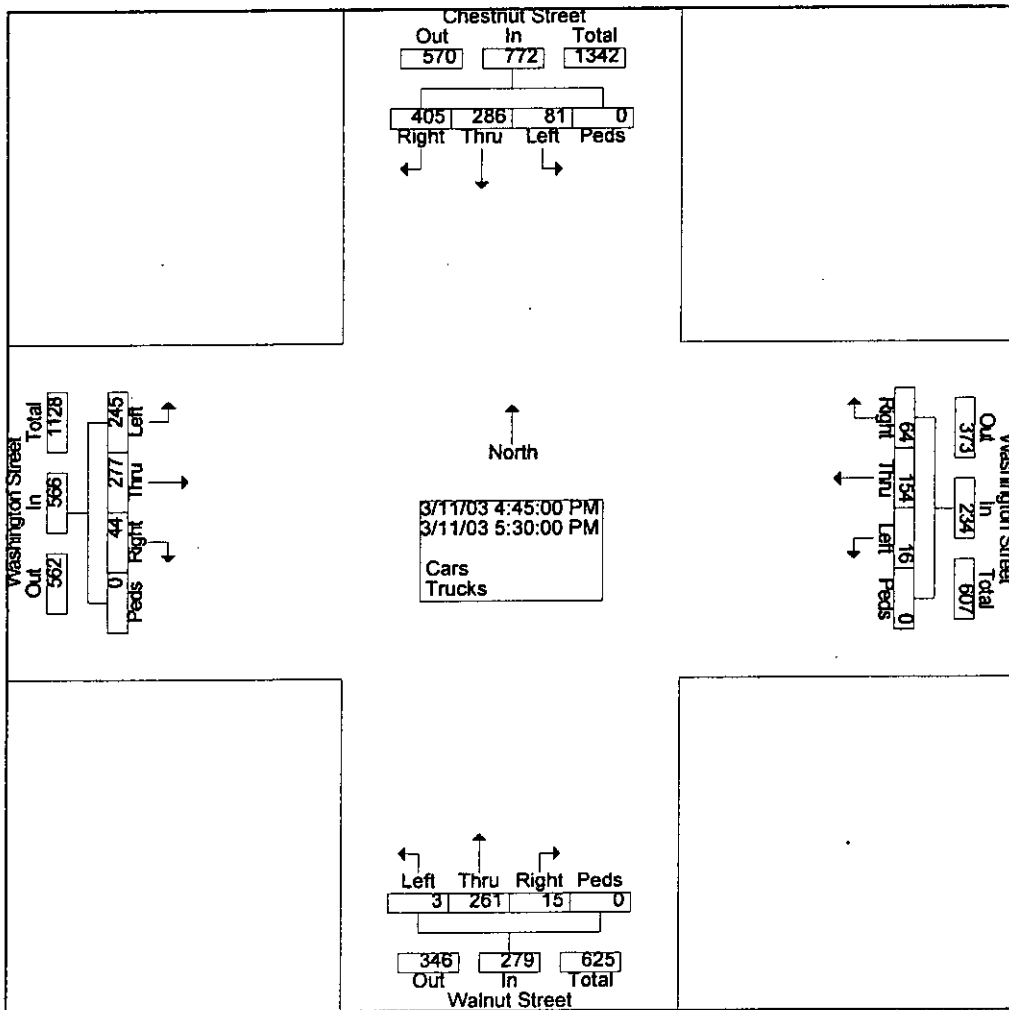
Start Time	Chestnut Street Southbound				Washington Street Westbound				Walnut Street Northbound				Washington Street Eastbound				Int. Total
	Left	Thru	Right	Peds	Left	Thru	Right	Peds	Left	Thru	Right	Peds	Left	Thru	Right	Peds	
Factor	1.0	1.0	1.0	1.0	1.0	1.0	1.0	1.0	1.0	1.0	1.0	1.0	1.0	1.0	1.0	1.0	1.0
15:00	21	52	94	1	5	25	21	0	0	44	3	0	65	70	9	0	410
15:15	21	70	73	0	5	47	13	0	3	53	5	0	46	62	13	0	411
15:30	32	67	77	0	4	37	13	0	0	51	2	0	64	64	10	0	421
15:45	24	81	101	0	5	39	22	0	0	65	4	0	68	64	5	0	478
Total	98	270	345	1	19	148	69	0	3	213	14	0	243	260	37	0	1720
16:00	35	55	81	0	5	49	24	0	0	82	3	0	58	75	12	0	479
16:15	25	65	87	0	8	35	26	0	0	59	4	0	60	68	12	0	449
16:30	25	56	86	0	1	31	15	0	0	52	5	0	56	66	15	0	408
16:45	20	81	105	0	3	39	13	0	0	62	5	0	62	73	14	0	477
Total	105	257	359	0	17	154	78	0	0	255	17	0	236	282	53	0	1813
17:00	20	70	108	0	7	47	18	0	2	66	4	0	63	73	11	0	489
17:15	22	65	104	0	3	33	20	0	1	66	3	0	70	69	14	0	470
17:30	19	70	88	0	3	35	13	0	0	67	3	0	50	62	5	0	415
17:45	28	55	75	0	4	28	20	0	0	42	5	0	47	54	8	0	366
Total	89	260	375	0	17	143	71	0	3	241	15	0	230	258	38	0	1740
18:00	23	40	79	0	8	30	12	0	0	58	3	0	44	46	3	0	346
18:15	14	56	54	0	2	22	17	0	0	44	1	0	45	53	10	0	318
18:30	12	31	44	0	1	20	15	0	1	34	2	0	29	37	2	0	228
18:45	14	37	42	0	3	17	12	0	1	44	1	0	43	27	2	0	243
Total	63	164	219	0	14	89	56	0	2	180	7	0	161	163	17	0	1135
Grand Total	355	951	1298	1	67	534	274	0	8	889	53	0	870	963	145	0	6408
Apprch %	13.6	36.5	49.8	0.0	7.7	61.0	31.3	0.0	0.8	93.6	5.6	0.0	44.0	48.7	7.3	0.0	
Total %	5.5	14.8	20.3	0.0	1.0	8.3	4.3	0.0	0.1	13.9	0.8	0.0	13.6	15.0	2.3	0.0	



**CLD Consulting Engineers, Inc.**  
**540 Commercial Street**  
**Manchester, NH 03101**  
**(603) 668-8223**

File Name : Washington-Chestnut PM  
 Site Code : 00020151  
 Start Date : 03/11/2003  
 Page No : 3

Start Time	Chestnut Street Southbound					Washington Street Westbound					Walnut Street Northbound					Washington Street Eastbound					Int. Total
	Left	Thru	Right	Peds	App. Total	Left	Thru	Right	Peds	App. Total	Left	Thru	Right	Peds	App. Total	Left	Thru	Right	Peds	App. Total	
Peak Hour From 15:00 to 18:45 - Peak 1 of 1																					
Intersect on																					
Volume	81	286	405	0	772	16	154	64	0	234	3	261	15	0	279	245	277	44	0	566	1851
Percent	10.5	37.0	52.5	0.0		6.8	65.8	27.4	0.0		1.1	93.5	5.4	0.0		43.3	48.9	7.8	0.0		
Volume	81	286	405	0	772	16	154	64	0	234	3	261	15	0	279	245	277	44	0	566	1851
Volume	20	70	108	0	198	7	47	18	0	72	2	66	4	0	72	63	73	11	0	147	489
Peak Factor																					
High Int.																					
Volume	20	81	105	0	206	7	47	18	0	72	2	66	4	0	72	70	69	14	0	153	5
Peak Factor	0.93					0.81					0.96					0.92					5



**CLD Consulting Engineers, Inc.**

**540 Commercial Street**

**Manchester, NH 03101**

**(603) 668-8223**

Town/State:Dover, NH

Location:Washington & Chestnut

Counter#/Counted By:1888 (J.Paine)

Weather:Cloudy & Cold

File Name : Washington-Chestnut PM

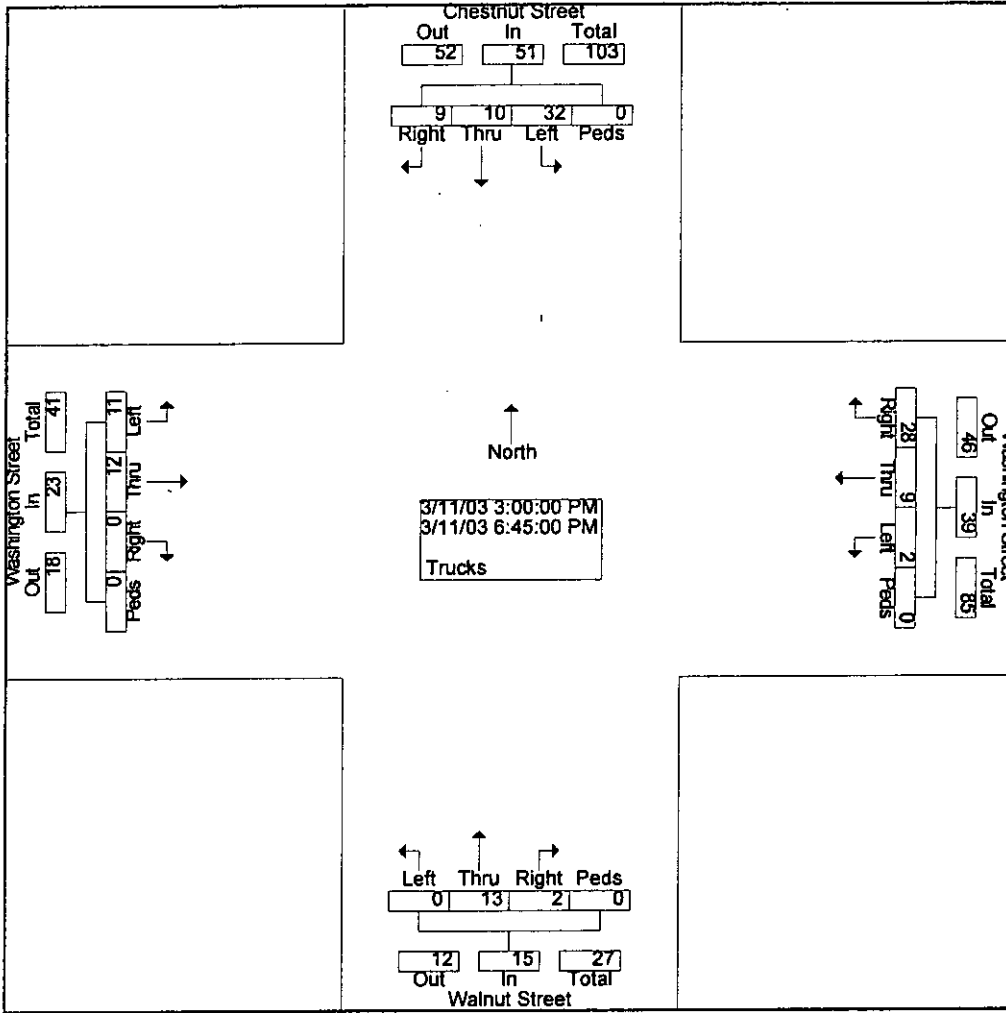
Site Code : 00020151

Start Date : 03/11/2003

Page No : 1

Groups Printed- Trucks

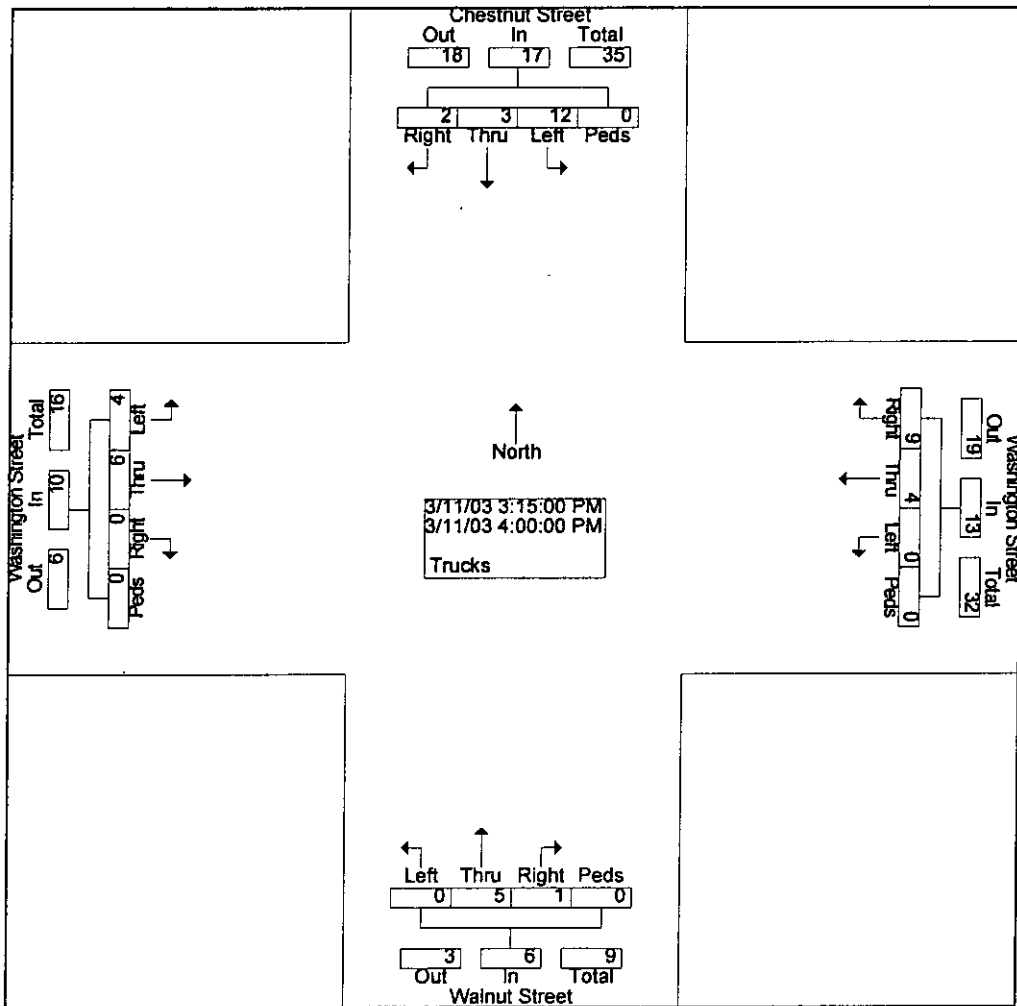
Start Time	Chestnut Street Southbound				Washington Street Westbound				Walnut Street Northbound				Washington Street Eastbound				Int. Total
	Left	Thru	Right	Peds	Left	Thru	Right	Peds	Left	Thru	Right	Peds	Left	Thru	Right	Peds	
Factor	1.0	1.0	1.0	1.0	1.0	1.0	1.0	1.0	1.0	1.0	1.0	1.0	1.0	1.0	1.0	1.0	
15:00	2	1	0	0	0	1	2	0	0	3	0	0	1	0	0	0	10
15:15	4	1	0	0	0	2	2	0	0	1	0	0	0	0	0	0	10
15:30	2	2	0	0	0	2	2	0	0	1	0	0	1	2	0	0	12
15:45	3	0	2	0	0	0	3	0	0	1	1	0	2	1	0	0	13
Total	11	4	2	0	0	5	9	0	0	6	1	0	4	3	0	0	45
16:00	3	0	0	0	0	0	2	0	0	2	0	0	1	3	0	0	11
16:15	2	2	0	0	1	0	1	0	0	0	0	0	0	0	0	0	6
16:30	1	1	1	0	0	0	1	0	0	0	0	0	0	1	0	0	5
16:45	2	0	2	0	0	1	3	0	0	1	0	0	0	1	0	0	10
Total	8	3	3	0	1	1	7	0	0	3	0	0	1	5	0	0	32
17:00	1	0	0	0	0	0	1	0	0	1	0	0	1	2	0	0	6
17:15	2	0	1	0	1	2	2	0	0	0	0	0	2	0	0	0	10
17:30	1	0	2	0	0	0	1	0	0	1	1	0	0	0	0	0	6
17:45	2	2	1	0	0	0	2	0	0	0	0	0	1	1	0	0	9
Total	6	2	4	0	1	2	6	0	0	2	1	0	4	3	0	0	31
18:00	2	0	0	0	0	0	2	0	0	1	0	0	0	1	0	0	6
18:15	1	1	0	0	0	1	1	0	0	0	0	0	1	0	0	0	5
18:30	3	0	0	0	0	0	2	0	0	0	0	0	1	0	0	0	6
18:45	1	0	0	0	0	0	1	0	0	1	0	0	0	0	0	0	3
Total	7	1	0	0	0	1	6	0	0	2	0	0	2	1	0	0	20
Grand Total	32	10	9	0	2	9	28	0	0	13	2	0	11	12	0	0	128
Apprch %	62.7	19.6	17.6	0.0	5.1	23.1	71.8	0.0	0.0	86.7	13.3	0.0	47.8	52.2	0.0	0.0	
Total %	25.0	7.8	7.0	0.0	1.6	7.0	21.9	0.0	0.0	10.2	1.6	0.0	8.6	9.4	0.0	0.0	



**CLD Consulting Engineers, Inc.**  
**540 Commercial Street**  
**Manchester, NH 03101**  
**(603) 668-8223**

File Name : Washington-Chestnut PM  
 Site Code : 00020151  
 Start Date : 03/11/2003  
 Page No : 3

Start Time	Chestnut Street Southbound					Washington Street Westbound					Walnut Street Northbound					Washington Street Eastbound					Int. Total
	Left	Thru	Right	Peds	App. Total	Left	Thru	Right	Peds	App. Total	Left	Thru	Right	Peds	App. Total	Left	Thru	Right	Peds	App. Total	
Peak Hour From 15:00 to 18:45 - Peak 1 of 1																					
Intersection	15:15																				
Volume	12	3	2	0	17	0	4	9	0	13	0	5	1	0	6	4	6	0	0	10	46
Percent	70.	17.	11.	0.0		0.0	30.	69.	0.0		0.0	83.	16.	0.0		40.	60.	0.0	0.0		
Volume	6	6	8	0.0		0.0	8	2	0.0		0.0	3	7	0.0		0	0	0.0	0.0		
Volume	12	3	2	0	17	0	4	9	0	13	0	5	1	0	6	4	6	0	0	10	46
Volume	3	0	2	0	5	0	0	3	0	3	0	1	1	0	2	2	1	0	0	3	13
Peak Factor	0.885																				
High Int.	15:15																				
Volume	4	1	0	0	5	0	2	2	0	4	0	1	1	0	2	1	3	0	0	4	4
Peak Factor	0.85																				
Volume											15:45					16:00					
Peak Factor											0.81					0.75					0.62
Volume											3					0					5



**CLD Consulting Engineers, Inc.**

**540 Commercial Street**

**Manchester, NH 03101**

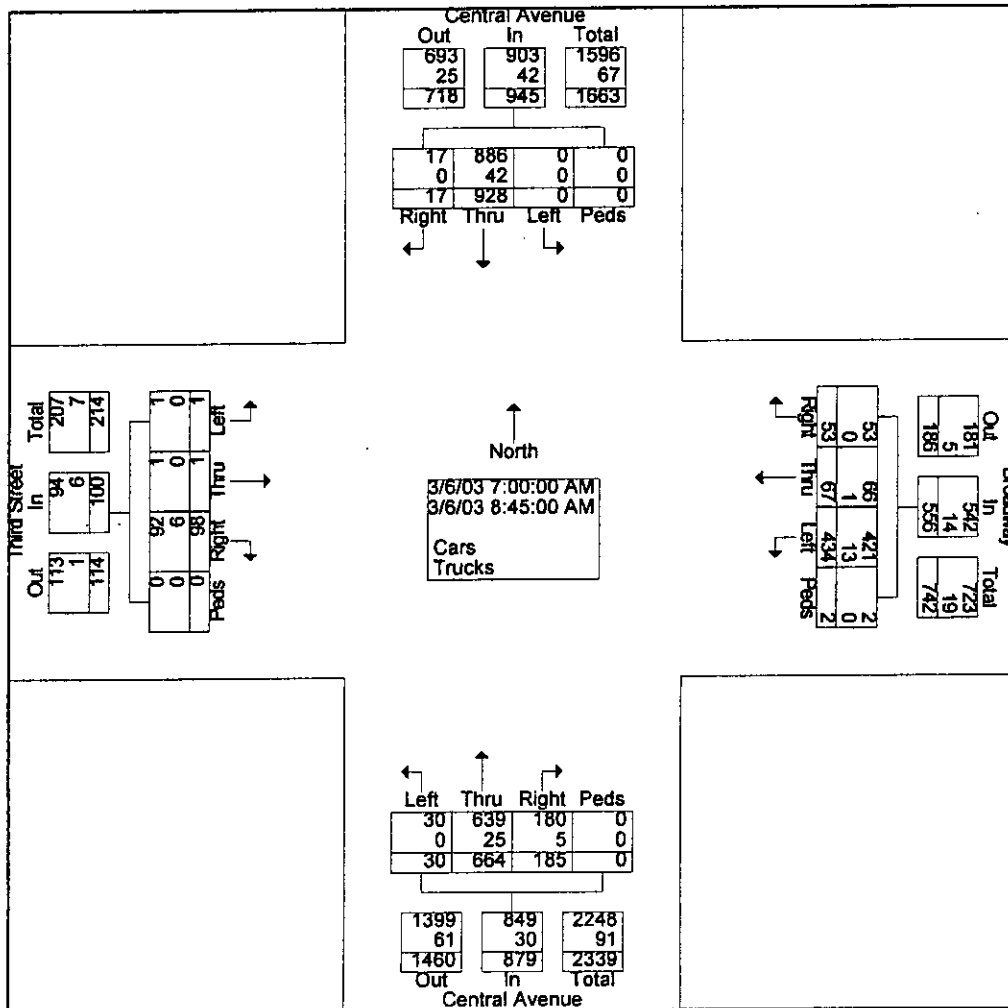
**(603) 668-8223**

Town/State:Dover, NH  
 Location:Central & 3rd  
 Counter#/Counted By:1932 (J.Stone)  
 Weather:Cloudy, 20's

File Name : Central-3rd AM  
 Site Code : 00020151  
 Start Date : 03/06/2003  
 Page No : 1

Groups Printed- Cars - Trucks

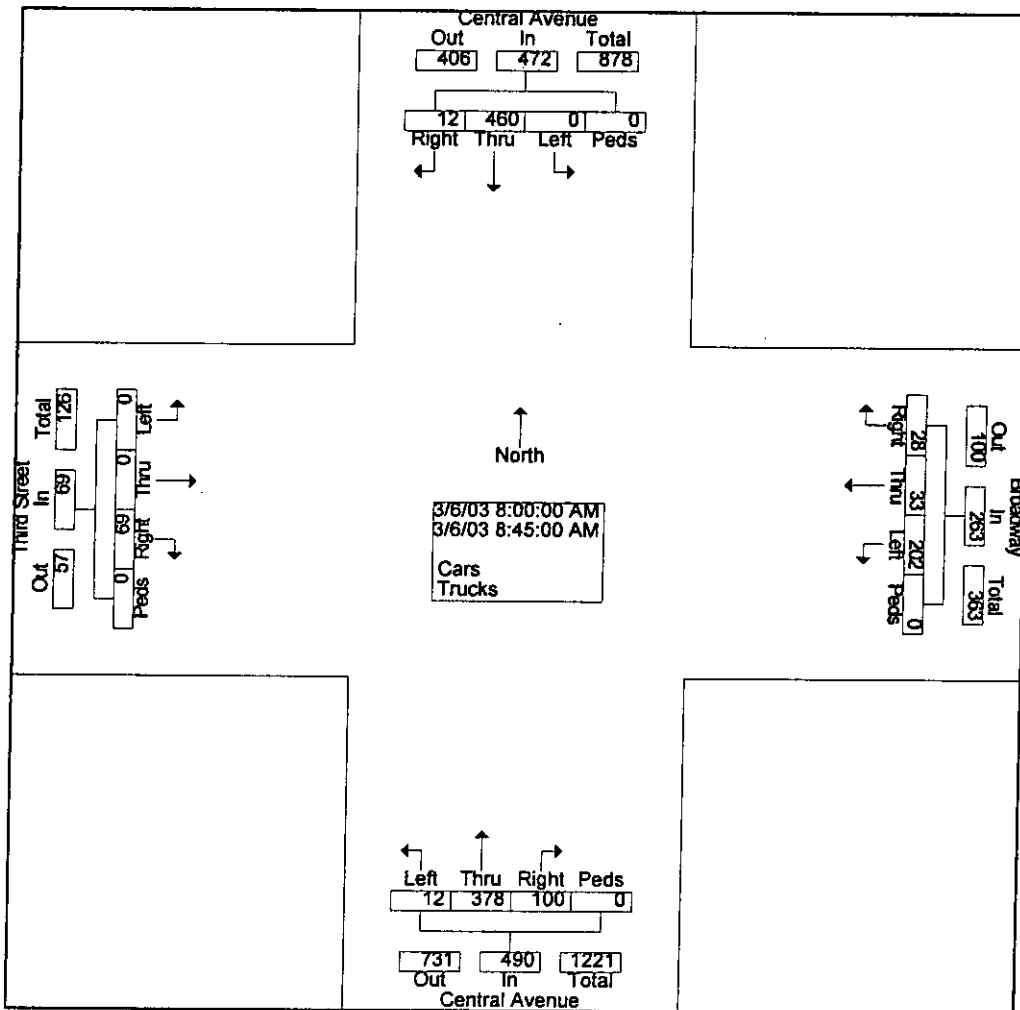
Start Time	Central Avenue Southbound				Broadway Westbound				Central Avenue Northbound				Thrd Street Eastbound				Int. Total
	Left	Thru	Right	Peds	Left	Thru	Right	Peds	Left	Thru	Right	Peds	Left	Thru	Right	Peds	
07:00	0	108	0	0	48	4	6	0	3	62	23	0	0	1	9	0	264
07:15	0	120	2	0	64	12	5	1	8	64	14	0	0	0	4	0	294
07:30	0	114	1	0	62	9	6	1	0	84	29	0	0	0	5	0	311
07:45	0	126	2	0	58	9	8	0	7	76	19	0	1	0	11	0	317
<b>Total</b>	<b>0</b>	<b>468</b>	<b>5</b>	<b>0</b>	<b>232</b>	<b>34</b>	<b>25</b>	<b>2</b>	<b>18</b>	<b>286</b>	<b>85</b>	<b>0</b>	<b>1</b>	<b>1</b>	<b>29</b>	<b>0</b>	<b>1186</b>
08:00	0	135	2	0	56	11	5	0	4	96	34	0	0	0	10	0	353
08:15	0	103	2	0	44	10	7	0	4	92	26	0	0	0	15	0	303
08:30	0	98	4	0	54	8	10	0	3	97	19	0	0	0	22	0	315
08:45	0	124	4	0	48	4	6	0	1	93	21	0	0	0	22	0	323
<b>Total</b>	<b>0</b>	<b>460</b>	<b>12</b>	<b>0</b>	<b>202</b>	<b>33</b>	<b>28</b>	<b>0</b>	<b>12</b>	<b>378</b>	<b>100</b>	<b>0</b>	<b>0</b>	<b>0</b>	<b>69</b>	<b>0</b>	<b>1294</b>
<b>Grand Total</b>	<b>0</b>	<b>928</b>	<b>17</b>	<b>0</b>	<b>434</b>	<b>67</b>	<b>53</b>	<b>2</b>	<b>30</b>	<b>664</b>	<b>185</b>	<b>0</b>	<b>1</b>	<b>1</b>	<b>98</b>	<b>0</b>	<b>2480</b>
Apprch %	0.0	98.2	1.8	0.0	78.1	12.1	9.5	0.4	3.4	75.5	21.0	0.0	1.0	1.0	98.0	0.0	
Total %	0.0	37.4	0.7	0.0	17.5	2.7	2.1	0.1	1.2	26.8	7.5	0.0	0.0	0.0	4.0	0.0	



**CLD Consulting Engineers, Inc.**  
**540 Commercial Street**  
**Manchester, NH 03101**  
**(603) 668-8223**

File Name : Central-3rd AM  
 Site Code : 00020151  
 Start Date : 03/06/2003  
 Page No : 2

Start Time	Central Avenue Southbound					Broadway Westbound					Central Avenue Northbound					Third Street Eastbound					Int. Total
	Left	Thru	Right	Peds	App. Total	Left	Thru	Right	Peds	App. Total	Left	Thru	Right	Peds	App. Total	Left	Thru	Right	Peds	App. Total	
Peak Hour From 07:00 to 08:45 - Peak 1 of 1																					
Intersection	08:00																				
Volume	0	460	12	0	472	202	33	28	0	263	12	378	100	0	490	0	0	69	0	69	1294
Percent	0.0	97.5	2.5	0.0		76.8	12.5	10.6	0.0		2.4	77.1	20.4	0.0		0.0	0.0	100.0	0.0		
Volume	0	460	12	0	472	202	33	28	0	263	12	378	100	0	490	0	0	69	0	69	1294
Volume	0	135	2	0	137	56	11	5	0	72	4	96	34	0	134	0	0	10	0	10	353
Peak Factor																					0.916
High Int. Factor	08:00																				
Volume	0	135	2	0	137	56	11	5	0	72	4	96	34	0	134	0	0	22	0	22	22
Peak Factor																					0.86
Factor																					1





**CLD Consulting Engineers, Inc.**

**540 Commercial Street**

**Manchester, NH 03101**

**(603) 668-8223**

Town/State:Dover, NH  
 Location:Central & 3rd  
 Counter#/Counted By:1932 (J.Stone)  
 Weather:Cloudy, 20's

File Name : Central-3rd AM

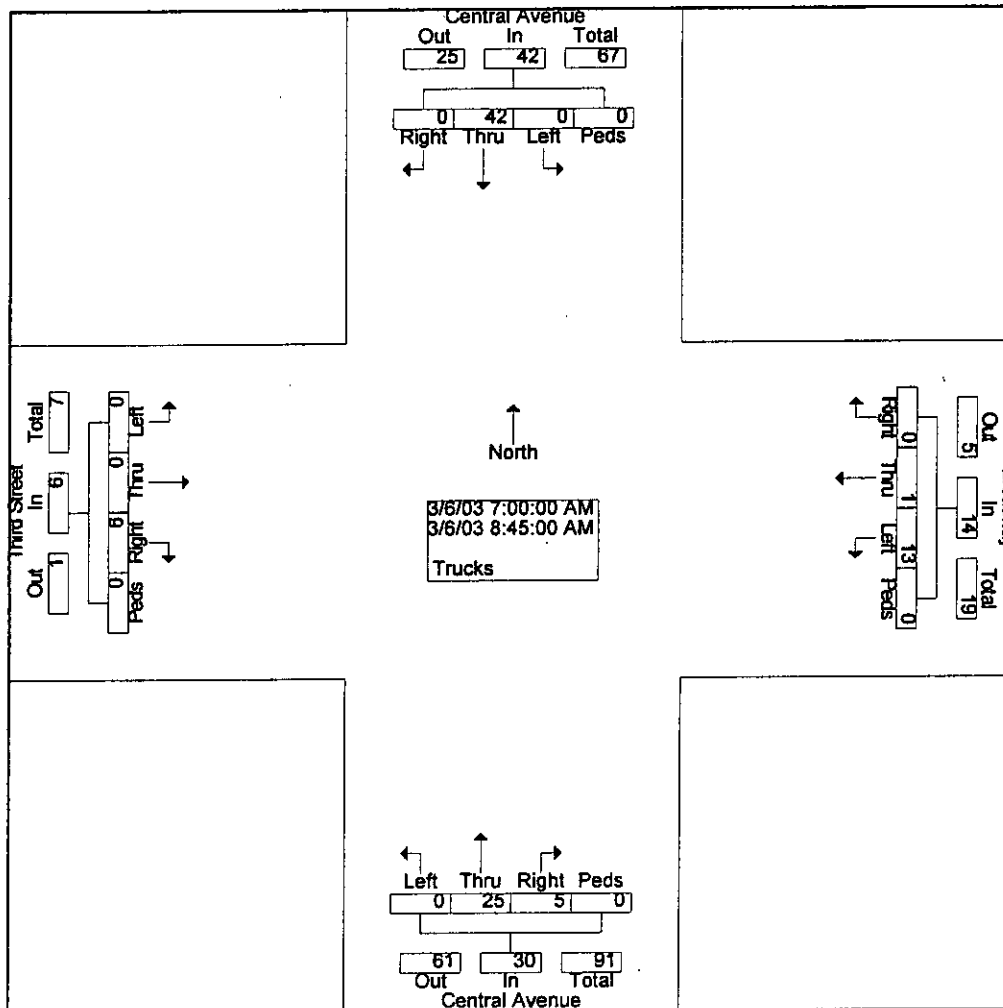
Site Code : 00020151

Start Date : 03/06/2003

Page No : 1

Groups Printed- Trucks

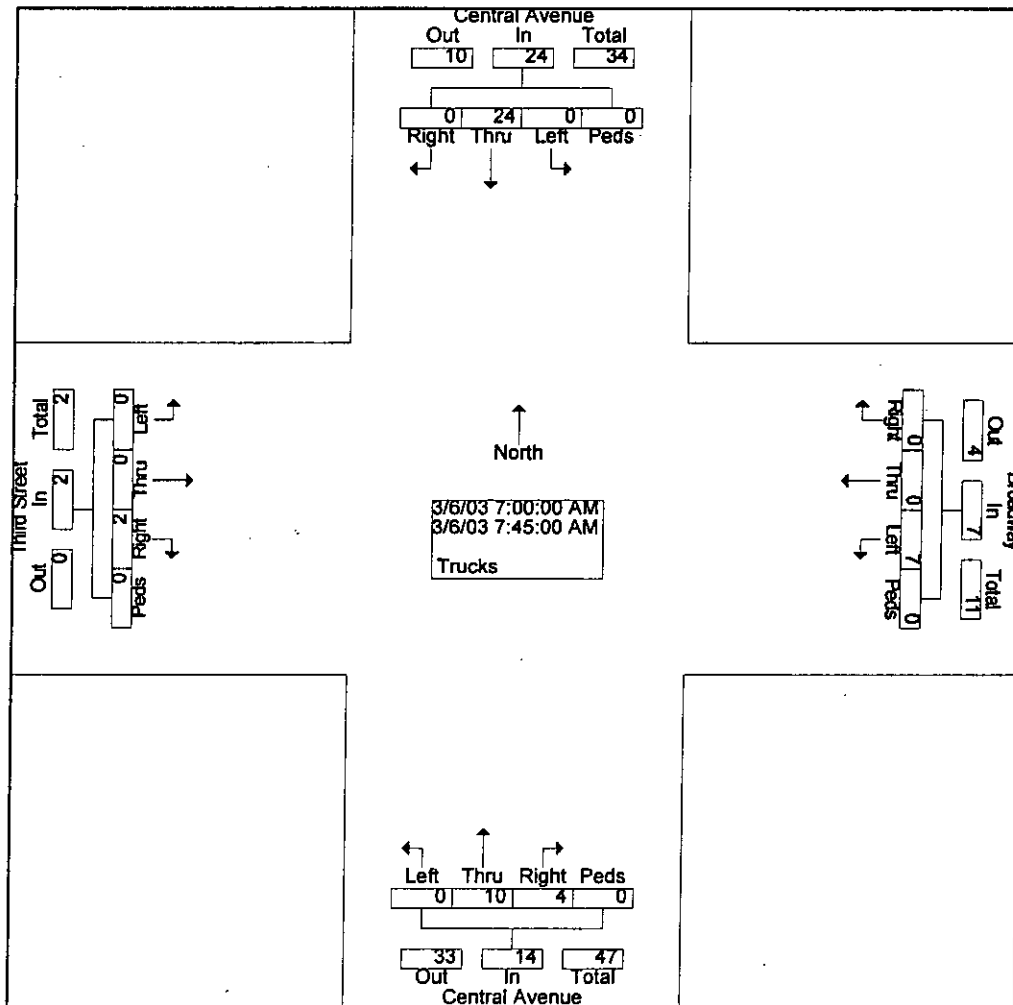
Start Time	Central Avenue Southbound				Broadway Westbound				Central Avenue Northbound				Third Street Eastbound				Int. Total
	Left	Thru	Right	Peds	Left	Thru	Right	Peds	Left	Thru	Right	Peds	Left	Thru	Right	Peds	
07:00	0	6	0	0	3	0	0	0	0	4	1	0	0	0	2	0	16
07:15	0	4	0	0	0	0	0	0	0	4	1	0	0	0	0	0	9
07:30	0	10	0	0	1	0	0	0	0	1	0	0	0	0	0	0	12
07:45	0	4	0	0	3	0	0	0	0	1	2	0	0	0	0	0	10
<b>Total</b>	<b>0</b>	<b>24</b>	<b>0</b>	<b>0</b>	<b>7</b>	<b>0</b>	<b>0</b>	<b>0</b>	<b>0</b>	<b>10</b>	<b>4</b>	<b>0</b>	<b>0</b>	<b>0</b>	<b>2</b>	<b>0</b>	<b>47</b>
08:00	0	9	0	0	1	0	0	0	0	2	0	0	0	0	0	0	12
08:15	0	1	0	0	2	1	0	0	0	5	0	0	0	0	0	0	9
08:30	0	1	0	0	1	0	0	0	0	5	1	0	0	0	3	0	11
08:45	0	7	0	0	2	0	0	0	0	3	0	0	0	0	1	0	13
<b>Total</b>	<b>0</b>	<b>18</b>	<b>0</b>	<b>0</b>	<b>6</b>	<b>1</b>	<b>0</b>	<b>0</b>	<b>0</b>	<b>15</b>	<b>1</b>	<b>0</b>	<b>0</b>	<b>0</b>	<b>4</b>	<b>0</b>	<b>45</b>
<b>Grand Total</b>	<b>0</b>	<b>42</b>	<b>0</b>	<b>0</b>	<b>13</b>	<b>1</b>	<b>0</b>	<b>0</b>	<b>0</b>	<b>25</b>	<b>5</b>	<b>0</b>	<b>0</b>	<b>0</b>	<b>6</b>	<b>0</b>	<b>92</b>
Apprch %	0.0	100.0	0.0	0.0	92.9	7.1	0.0	0.0	0.0	83.3	16.7	0.0	0.0	0.0	100.0	0.0	
Total %	0.0	45.7	0.0	0.0	14.1	1.1	0.0	0.0	0.0	27.2	5.4	0.0	0.0	0.0	6.5	0.0	



**CLD Consulting Engineers, Inc.**  
**540 Commercial Street**  
**Manchester, NH 03101**  
**(603) 668-8223**

File Name : Central-3rd AM  
 Site Code : 00020151  
 Start Date : 03/06/2003  
 Page No : 2

Start Time	Central Avenue Southbound					Broadway Westbound					Central Avenue Northbound					Third Street Eastbound					Int. Total
	Left	Thru	Right	Peds	App. Total	Left	Thru	Right	Peds	App. Total	Left	Thru	Right	Peds	App. Total	Left	Thru	Right	Peds	App. Total	
Peak Hour From 07:00 to 08:45 - Peak 1 of 1																					
Intersection 07:00																					
Volume	0	24	0	0	24	7	0	0	0	7	0	10	4	0	14	0	0	2	0	2	47
Percent	0.0	100.0	0.0	0.0		100.0	0.0	0.0	0.0		0.0	71.4	28.6	0.0		0.0	0.0	100.0	0.0		
Volume	0	24	0	0	24	7	0	0	0	7	0	10	4	0	14	0	0	2	0	2	47
Volume	0	6	0	0	6	3	0	0	0	3	0	4	1	0	5	0	0	2	0	2	16
Peak Factor																					
High Int. 07:30																					
Volume	0	10	0	0	10	3	0	0	0	3	0	4	1	0	5	0	0	2	0	2	2
Peak Factor	0.60					0.58					0.70					0.25					0



**CLD Consulting Engineers, Inc.**

**540 Commercial Street**

**Manchester, NH 03101**

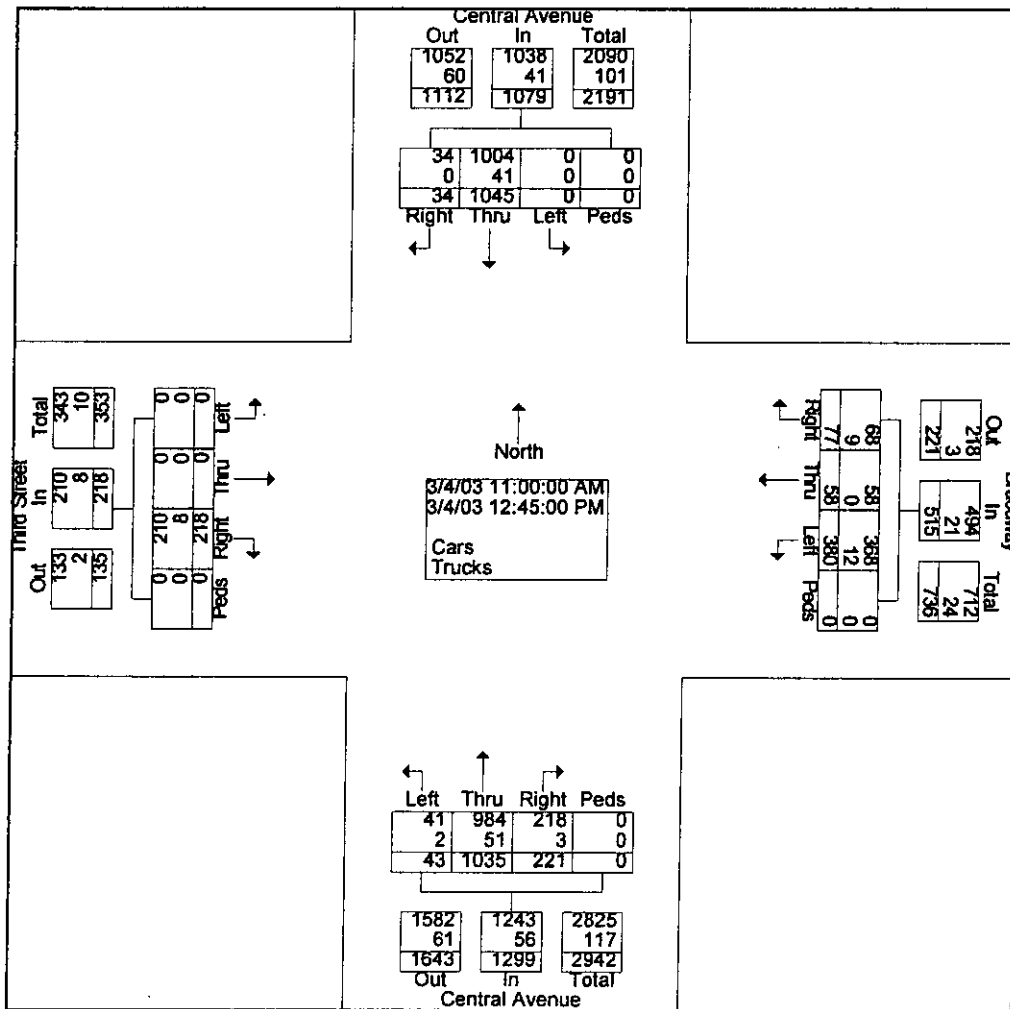
**(603) 668-8223**

Town/State:Dover, NH  
 Location:Central & 3rd  
 Counter#/Counted By:1888 (J.Paine)  
 Weather:Clear, 30's

File Name : Central-3rd Mid  
 Site Code : 00020151  
 Start Date : 03/04/2003  
 Page No : 1

**Groups Printed- Cars - Trucks**

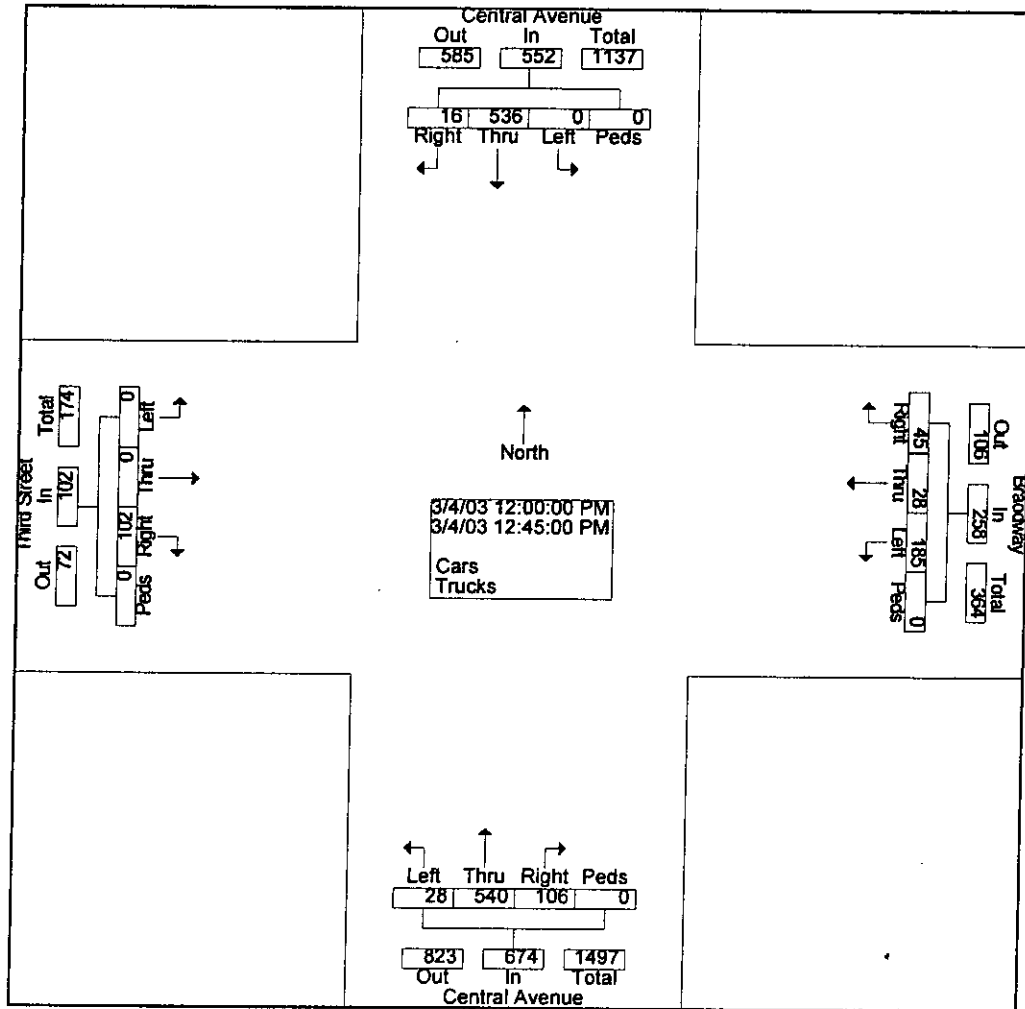
Start Time	Central Avenue Southbound				Broadway Westbound				Central Avenue Northbound				Third Street Eastbound				Int. Total
	Left	Thru	Right	Peds	Left	Thru	Right	Peds	Left	Thru	Right	Peds	Left	Thru	Right	Peds	
Factor	1.0	1.0	1.0	1.0	1.0	1.0	1.0	1.0	1.0	1.0	1.0	1.0	1.0	1.0	1.0	1.0	1.0
11:00	0	122	5	0	53	7	8	0	3	119	28	0	0	0	24	0	369
11:15	0	129	3	0	44	7	7	0	5	131	23	0	0	0	39	0	388
11:30	0	138	4	0	49	9	6	0	2	147	33	0	0	0	23	0	411
11:45	0	120	6	0	49	7	11	0	5	98	31	0	0	0	30	0	357
<b>Total</b>	<b>0</b>	<b>509</b>	<b>18</b>	<b>0</b>	<b>195</b>	<b>30</b>	<b>32</b>	<b>0</b>	<b>15</b>	<b>495</b>	<b>115</b>	<b>0</b>	<b>0</b>	<b>0</b>	<b>116</b>	<b>0</b>	<b>1525</b>
12:00	0	131	2	0	38	5	15	0	7	149	34	0	0	0	29	0	410
12:15	0	120	3	0	49	7	14	0	6	149	19	0	0	0	28	0	395
12:30	0	149	4	0	45	10	10	0	5	118	32	0	0	0	17	0	390
12:45	0	136	7	0	53	6	6	0	10	124	21	0	0	0	28	0	391
<b>Total</b>	<b>0</b>	<b>536</b>	<b>16</b>	<b>0</b>	<b>185</b>	<b>28</b>	<b>45</b>	<b>0</b>	<b>28</b>	<b>540</b>	<b>106</b>	<b>0</b>	<b>0</b>	<b>0</b>	<b>102</b>	<b>0</b>	<b>1586</b>
<b>Grand Total</b>	<b>0</b>	<b>1045</b>	<b>34</b>	<b>0</b>	<b>380</b>	<b>58</b>	<b>77</b>	<b>0</b>	<b>43</b>	<b>1035</b>	<b>221</b>	<b>0</b>	<b>0</b>	<b>0</b>	<b>218</b>	<b>0</b>	<b>3111</b>
Apprch %	0.0	96.8	3.2	0.0	73.8	11.3	15.0	0.0	3.3	79.7	17.0	0.0	0.0	0.0	100.0	0.0	
Total %	0.0	33.6	1.1	0.0	12.2	1.9	2.5	0.0	1.4	33.3	7.1	0.0	0.0	0.0	7.0	0.0	



**CLD Consulting Engineers, Inc.**  
**540 Commercial Street**  
**Manchester, NH 03101**  
**(603) 668-8223**

File Name : Central-3rd Mid  
 Site Code : 00020151  
 Start Date : 03/04/2003  
 Page No : 2

Start Time	Central Avenue Southbound					Broadway Westbound					Central Avenue Northbound					Third Street Eastbound					Int. Total
	Left	Thru	Right	Peds	App. Total	Left	Thru	Right	Peds	App. Total	Left	Thru	Right	Peds	App. Total	Left	Thru	Right	Peds	App. Total	
Peak Hour From 11:00 to 12:45 - Peak 1 of 1																					
Intersection	12:00																				
Volume	0	536	16	0	552	185	28	45	0	258	28	540	106	0	674	0	0	102	0	102	1586
Percent	0.0	97.1	2.9	0.0		71.7	10.9	17.4	0.0		4.2	80.1	15.7	0.0		0.0	0.0	100.0	0.0		
Volume	0	536	16	0	552	185	28	45	0	258	28	540	106	0	674	0	0	102	0	102	1586
Volume	0	131	2	0	133	38	5	15	0	58	7	149	34	0	190	0	0	29	0	29	410
Peak Factor	0.967																				
High Int.	12:30																				
Volume	0	149	4	0	153	49	7	14	0	70	7	149	34	0	190	0	0	29	0	29	29
Peak Factor	0.879																				



**CLD Consulting Engineers, Inc.**

**540 Commercial Street**

**Manchester, NH 03101**

**(603) 668-8223**

Town/State:Dover, NH

Location:Central & 3rd

Counter#/Counted By:1888 (J.Paine)

Weather:Clear, 30's

File Name : Central-3rd Mid

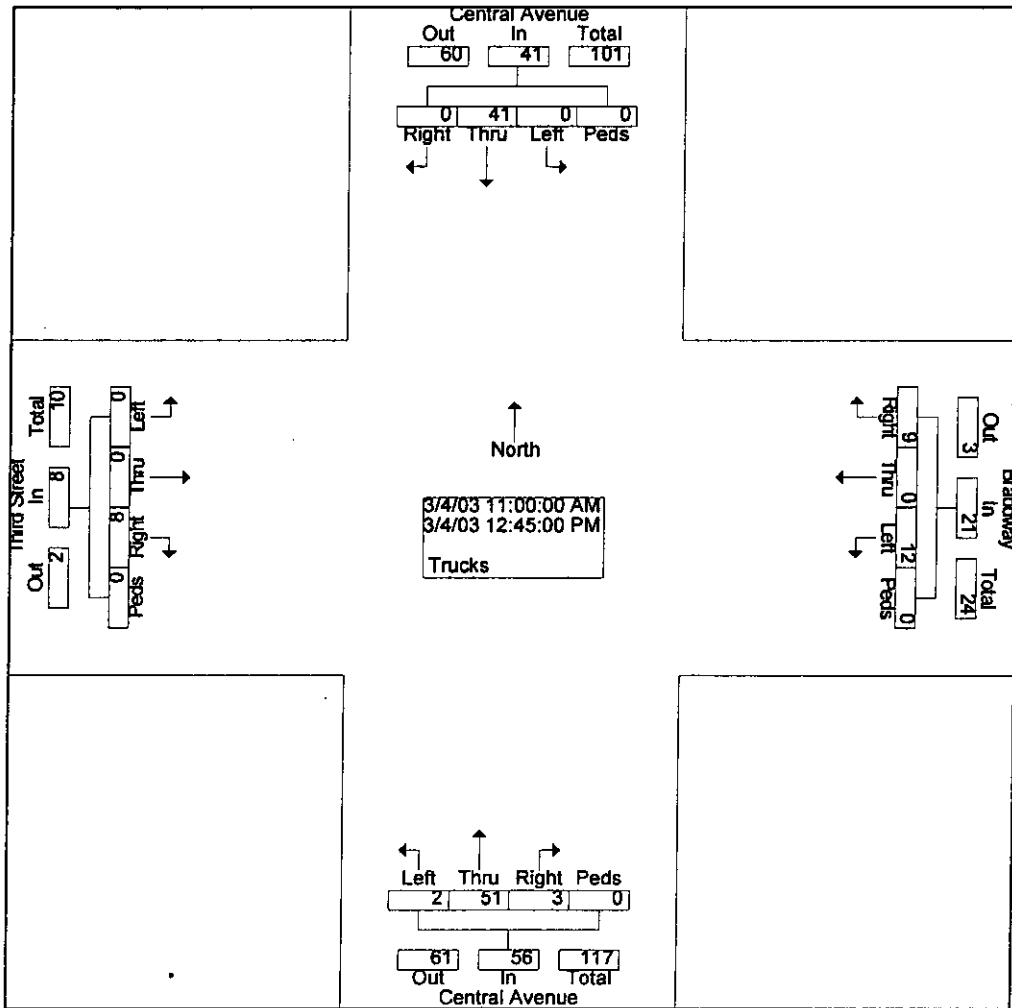
Site Code : 00020151

Start Date : 03/04/2003

Page No : 1

Groups Printed- Trucks

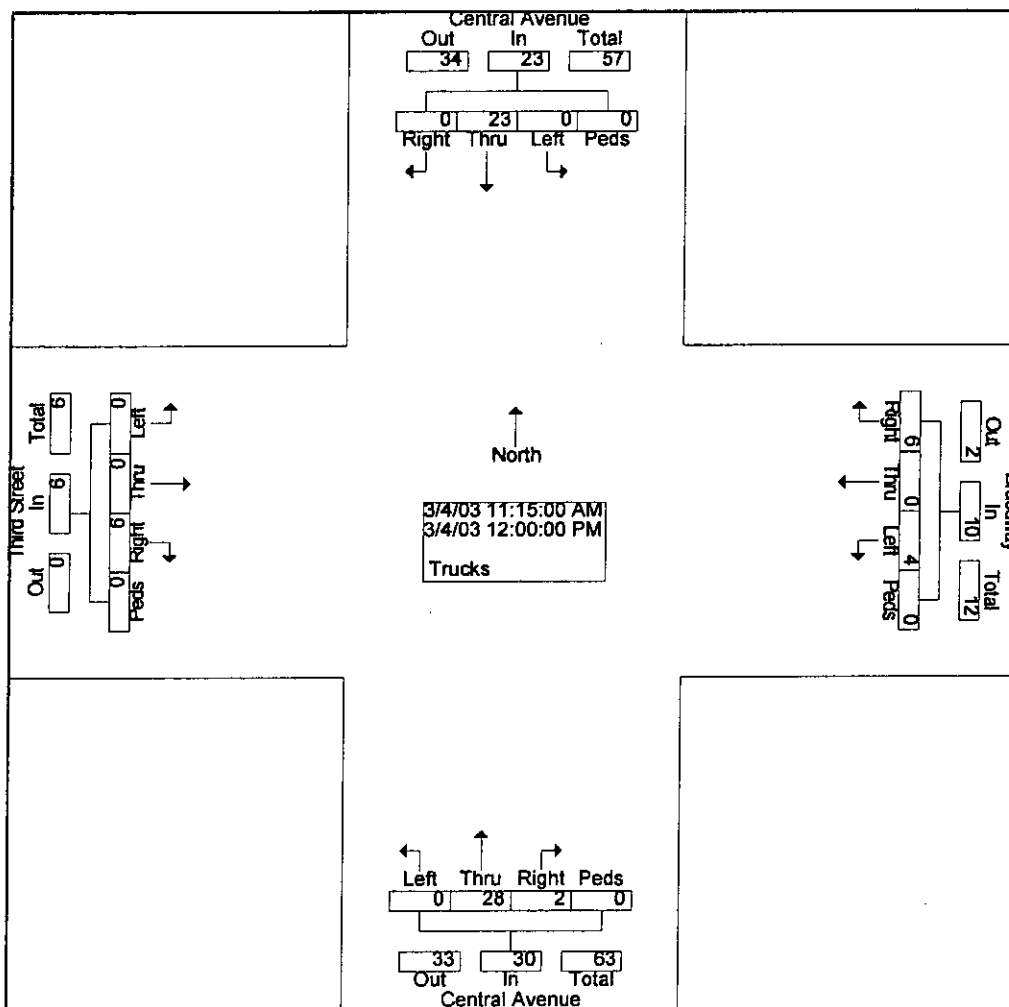
Start Time	Central Avenue Southbound				Braodway Westbound				Central Avenue Northbound				Third Street Eastbound				Int. Total	
	Left	Thru	Right	Peds	Left	Thru	Right	Peds	Left	Thru	Right	Peds	Left	Thru	Right	Peds		
11:00	0	5	0	0	2	0	0	0	0	4	0	0	0	0	0	0	0	11
11:15	0	6	0	0	3	0	1	0	0	8	0	0	0	0	3	0	0	21
11:30	0	6	0	0	0	0	1	0	0	7	0	0	0	0	2	0	0	16
11:45	0	2	0	0	1	0	2	0	0	4	0	0	0	0	0	0	0	9
<b>Total</b>	<b>0</b>	<b>19</b>	<b>0</b>	<b>0</b>	<b>6</b>	<b>0</b>	<b>4</b>	<b>0</b>	<b>0</b>	<b>23</b>	<b>0</b>	<b>0</b>	<b>0</b>	<b>0</b>	<b>5</b>	<b>0</b>	<b>0</b>	<b>57</b>
12:00	0	9	0	0	0	0	2	0	0	9	2	0	0	0	1	0	0	23
12:15	0	3	0	0	1	0	0	0	0	8	0	0	0	0	1	0	0	13
12:30	0	5	0	0	4	0	2	0	0	4	0	0	0	0	0	0	0	15
12:45	0	5	0	0	1	0	1	0	2	7	1	0	0	0	1	0	0	18
<b>Total</b>	<b>0</b>	<b>22</b>	<b>0</b>	<b>0</b>	<b>6</b>	<b>0</b>	<b>5</b>	<b>0</b>	<b>2</b>	<b>28</b>	<b>3</b>	<b>0</b>	<b>0</b>	<b>0</b>	<b>3</b>	<b>0</b>	<b>0</b>	<b>69</b>
<b>Grand Total</b>	<b>0</b>	<b>41</b>	<b>0</b>	<b>0</b>	<b>12</b>	<b>0</b>	<b>9</b>	<b>0</b>	<b>2</b>	<b>51</b>	<b>3</b>	<b>0</b>	<b>0</b>	<b>0</b>	<b>8</b>	<b>0</b>	<b>0</b>	<b>126</b>
Apprch %	0.0	100.0	0.0	0.0	57.1	0.0	42.9	0.0	3.6	91.1	5.4	0.0	0.0	0.0	100.0	0.0	0.0	
Total %	0.0	32.5	0.0	0.0	9.5	0.0	7.1	0.0	1.6	40.5	2.4	0.0	0.0	0.0	6.3	0.0	0.0	



**CLD Consulting Engineers, Inc.**  
**540 Commercial Street**  
**Manchester, NH 03101**  
**(603) 668-8223**

File Name : Central-3rd Mid  
 Site Code : 00020151  
 Start Date : 03/04/2003  
 Page No : 2

Start Time	Central Avenue Southbound					Broadway Westbound					Central Avenue Northbound					Third Street Eastbound					Int. Total
	Left	Thru	Right	Peds	App. Total	Left	Thru	Right	Peds	App. Total	Left	Thru	Right	Peds	App. Total	Left	Thru	Right	Peds	App. Total	
Peak Hour From 11:00 to 12:45 - Peak 1 of 1																					
Intersection	11:15																				
Volume	0	23	0	0	23	4	0	6	0	10	0	28	2	0	30	0	0	6	0	6	69
Percent	0.0	100.0	0.0	0.0		40.0	0.0	60.0	0.0		0.0	93.3	6.7	0.0		0.0	0.0	100.0	0.0		
Volume	0	23	0	0	23	4	0	6	0	10	0	28	2	0	30	0	0	6	0	6	69
Volume Peak Factor	0	9	0	0	9	0	0	2	0	2	0	9	2	0	11	0	0	1	0	1	23
High Int. Factor	0.750																				
Volume	12:00					11:15					12:00					11:15					
Volume Peak Factor	0	9	0	0	9	3	0	1	0	4	0	9	2	0	11	0	0	3	0	3	3
Volume Peak Factor	0.63					0.62					0.68					0.50					
Volume Peak Factor	9					5					2					0					



**CLD Consulting Engineers, Inc.**

**540 Commercial Street**

**Manchester, NH 03101**

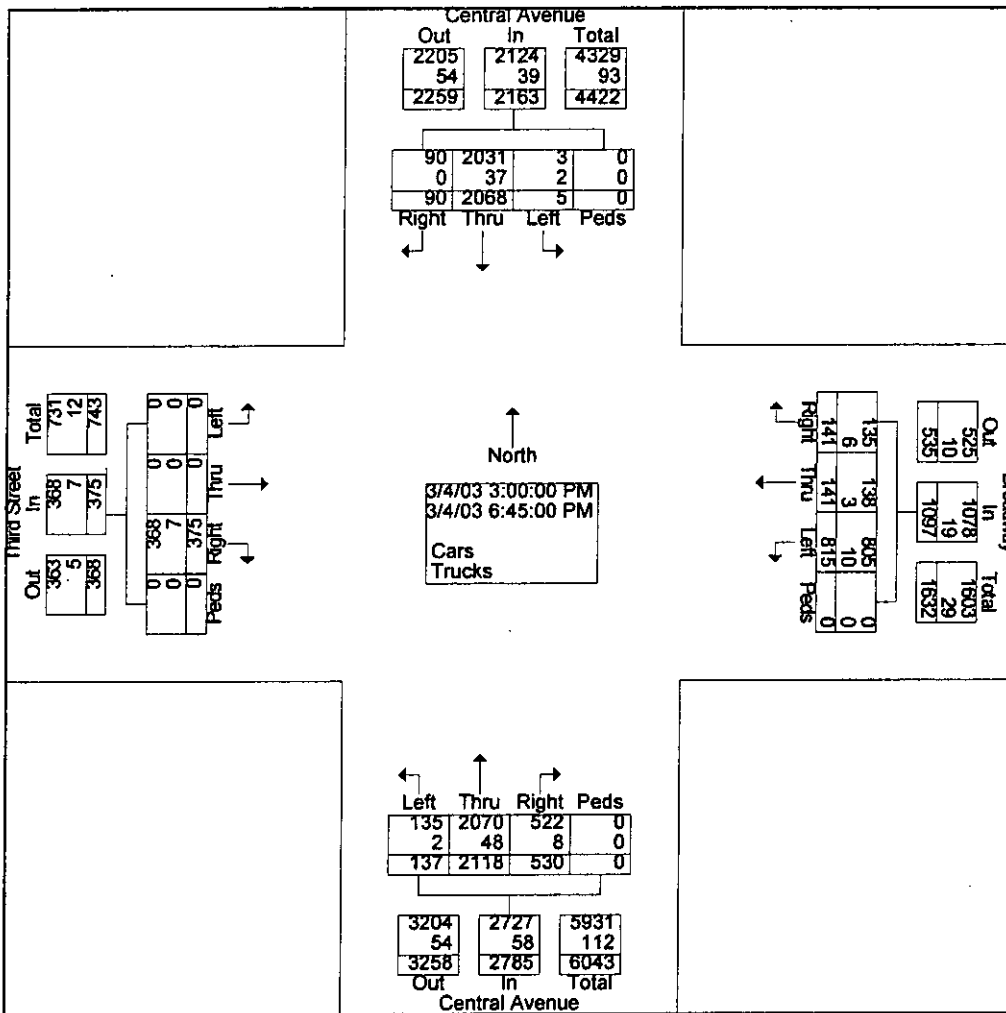
**(603) 668-8223**

Town/State: Dover, NH  
 Location: Central & 3rd  
 Counter#/Counted By: 1888 (J.Paine)  
 Weather: Clear, 20's

File Name : Central-3rd PM  
 Site Code : 00020151  
 Start Date : 03/04/2003  
 Page No : 1

Groups Printed- Cars - Trucks

Start Time	Central Avenue Southbound				Broadway Westbound				Central Avenue Northbound				Third Street Eastbound				Int. Total
	Left	Thru	Right	Peds	Left	Thru	Right	Peds	Left	Thru	Right	Peds	Left	Thru	Right	Peds	
Factor	1.0	1.0	1.0	1.0	1.0	1.0	1.0	1.0	1.0	1.0	1.0	1.0	1.0	1.0	1.0	1.0	
15:00	1	116	4	0	40	8	5	0	6	111	36	0	0	0	33	0	360
15:15	1	150	8	0	53	10	6	0	5	112	34	0	0	0	26	0	405
15:30	0	129	5	0	70	13	6	0	9	174	30	0	0	0	26	0	462
15:45	0	140	5	0	62	14	12	0	12	149	41	0	0	0	18	0	453
Total	2	535	22	0	225	45	29	0	32	546	141	0	0	0	103	0	1680
16:00	1	126	7	0	59	7	12	0	8	171	42	0	0	0	24	0	457
16:15	0	132	7	0	53	7	9	0	12	157	33	0	0	0	24	0	434
16:30	0	146	3	0	73	17	9	0	9	103	34	0	0	0	24	0	418
16:45	0	127	6	0	65	7	4	0	8	118	31	0	0	0	23	0	389
Total	1	531	23	0	250	38	34	0	37	549	140	0	0	0	95	0	1698
17:00	0	154	7	0	51	11	8	0	10	149	45	0	0	0	24	0	459
17:15	1	158	5	0	54	6	12	0	7	143	45	0	0	0	30	0	461
17:30	0	131	8	0	57	12	9	0	11	145	33	0	0	0	21	0	427
17:45	0	111	5	0	44	3	12	0	11	154	27	0	0	0	33	0	400
Total	1	554	25	0	206	32	41	0	39	591	150	0	0	0	108	0	1747
18:00	0	112	7	0	40	5	11	0	9	115	27	0	0	0	19	0	345
18:15	0	116	4	0	38	9	9	0	8	119	24	0	0	0	18	0	345
18:30	1	115	5	0	30	7	12	0	5	111	25	0	0	0	16	0	327
18:45	0	105	4	0	26	5	5	0	7	87	23	0	0	0	16	0	278
Total	1	448	20	0	134	26	37	0	29	432	99	0	0	0	69	0	1295
Grand Total	5	2068	90	0	815	141	141	0	137	2118	530	0	0	0	375	0	6420
Apprch %	0.2	95.6	4.2	0.0	74.3	12.9	12.9	0.0	4.9	76.1	19.0	0.0	0.0	0.0	100.0	0.0	
Total %	0.1	32.2	1.4	0.0	12.7	2.2	2.2	0.0	2.1	33.0	8.3	0.0	0.0	0.0	5.8	0.0	

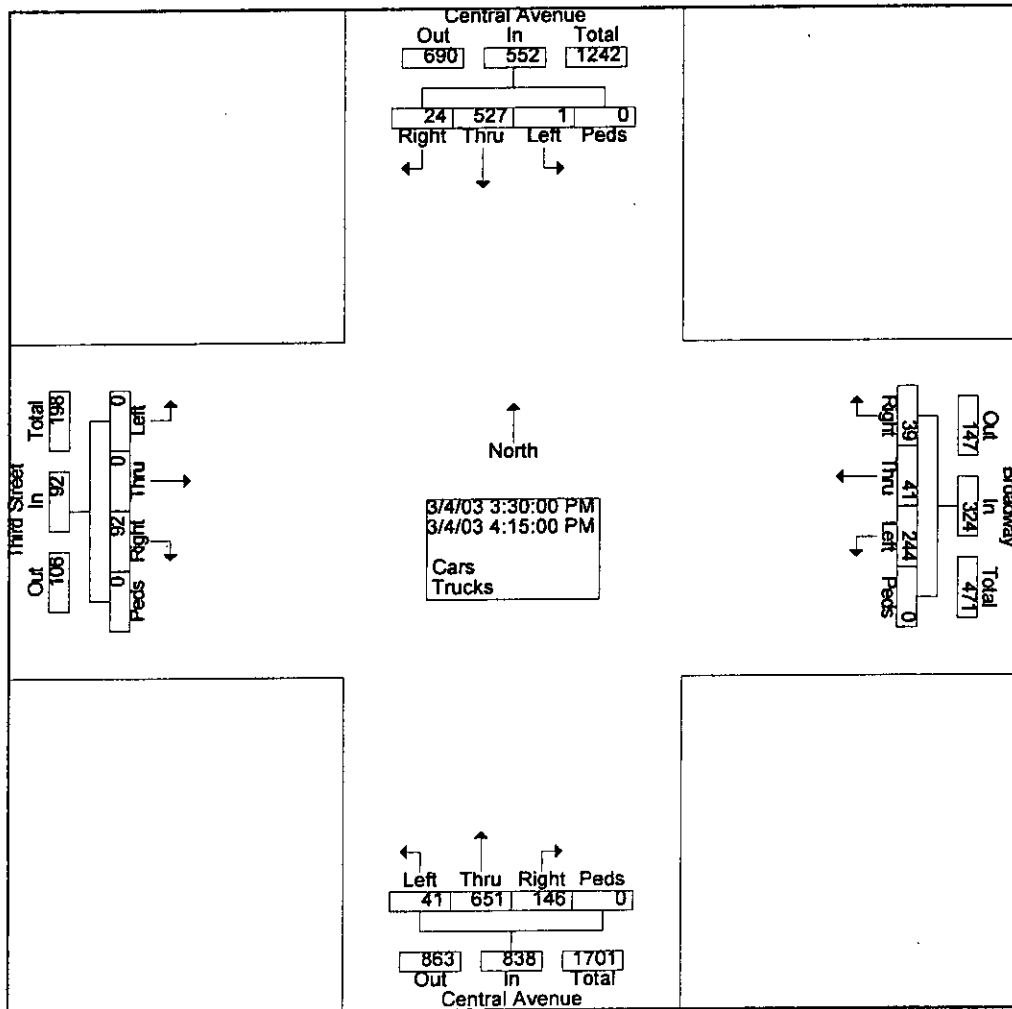




**CLD Consulting Engineers, Inc.**  
**540 Commercial Street**  
**Manchester, NH 03101**  
**(603) 668-8223**

File Name : Central-3rd PM  
 Site Code : 00020151  
 Start Date : 03/04/2003  
 Page No : 3

Start Time	Central Avenue Southbound					Broadway Westbound					Central Avenue Northbound					Third Street Eastbound					Int. Total
	Left	Thru	Right	Peds	App. Total	Left	Thru	Right	Peds	App. Total	Left	Thru	Right	Peds	App. Total	Left	Thru	Right	Peds	App. Total	
Peak Hour From 15:00 to 18:45 - Peak 1 of 1																					
Intersection	15:30																				
Volume	1	527	24	0	552	244	41	39	0	324	41	651	146	0	838	0	0	92	0	92	1806
Percent	0.2	95.5	4.3	0.0		75.3	12.7	12.0	0.0		4.9	77.7	17.4	0.0		0.0	0.0	100.0	0.0		
Volume	1	527	24	0	552	244	41	39	0	324	41	651	146	0	838	0	0	92	0	92	1806
Volume	0	129	5	0	134	70	13	6	0	89	9	174	30	0	213	0	0	26	0	26	462
Peak Factor	0.977																				
High Int.	15:45																				
Volume	0	140	5	0	145	70	13	6	0	89	8	171	42	0	221	0	0	26	0	26	26
Peak Factor	0.952					0.910					0.948					0.885					



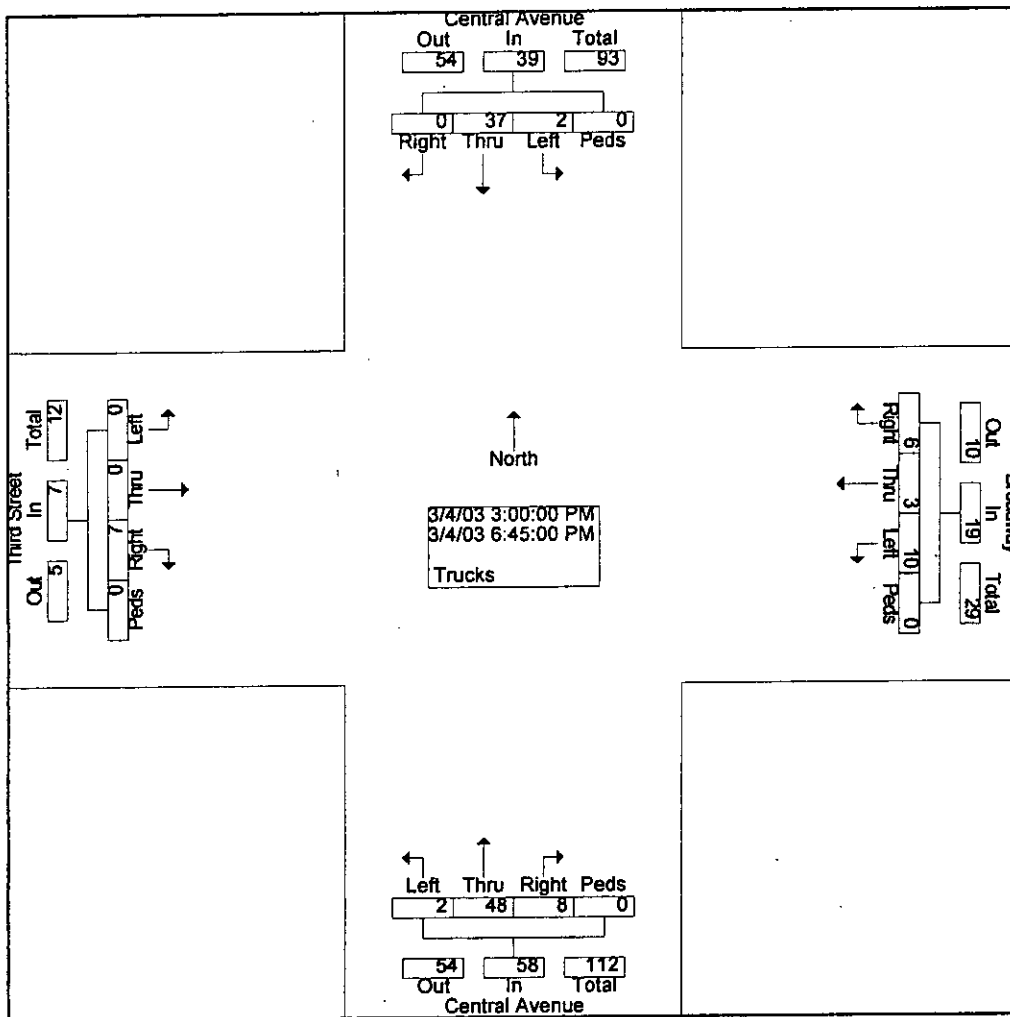
**CLD Consulting Engineers, Inc.**  
**540 Commercial Street**  
**Manchester, NH 03101**  
**(603) 668-8223**

Town/State:Dover, NH  
 Location:Central & 3rd  
 Counter#/Counted By:1888 (J.Paine)  
 Weather:Clear, 20's

File Name : Central-3rd PM  
 Site Code : 00020151  
 Start Date : 03/04/2003  
 Page No : 1

Groups Printed- Trucks

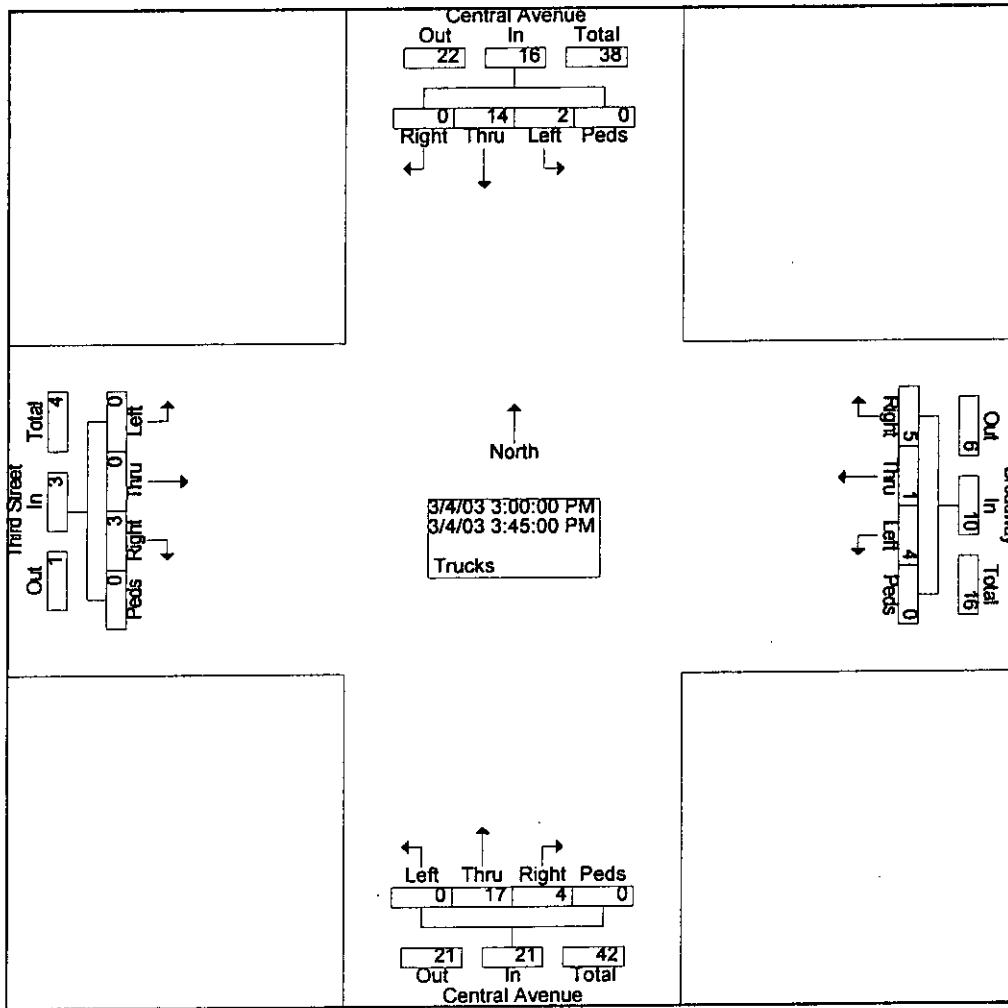
Start Time	Central Avenue Southbound				Broadway Westbound				Central Avenue Northbound				Third Street Eastbound				Int. Total
	Left	Thru	Right	Peds	Left	Thru	Right	Peds	Left	Thru	Right	Peds	Left	Thru	Right	Peds	
Factor	1.0	1.0	1.0	1.0	1.0	1.0	1.0	1.0	1.0	1.0	1.0	1.0	1.0	1.0	1.0	1.0	
15:00	1	6	0	0	1	0	1	0	0	3	1	0	0	0	0	0	13
15:15	1	4	0	0	0	1	2	0	0	6	1	0	0	0	0	0	15
15:30	0	2	0	0	1	0	2	0	0	5	2	0	0	0	1	0	13
15:45	0	2	0	0	2	0	0	0	0	3	0	0	0	0	2	0	9
Total	2	14	0	0	4	1	5	0	0	17	4	0	0	0	3	0	50
16:00	0	3	0	0	3	0	0	0	0	6	0	0	0	0	0	0	12
16:15	0	3	0	0	0	0	0	0	0	3	1	0	0	0	0	0	7
16:30	0	4	0	0	1	2	0	0	1	0	1	0	0	0	0	0	9
16:45	0	0	0	0	1	0	0	0	0	4	0	0	0	0	0	0	5
Total	0	10	0	0	5	2	0	0	1	13	2	0	0	0	0	0	33
17:00	0	4	0	0	0	0	0	0	0	1	1	0	0	0	0	0	6
17:15	0	2	0	0	0	0	1	0	0	4	0	0	0	0	1	0	8
17:30	0	2	0	0	0	0	0	0	0	4	1	0	0	0	1	0	8
17:45	0	0	0	0	1	0	0	0	0	1	0	0	0	0	0	0	2
Total	0	8	0	0	1	0	1	0	0	10	2	0	0	0	2	0	24
18:00	0	1	0	0	0	0	0	0	0	1	0	0	0	0	0	0	2
18:15	0	1	0	0	0	0	0	0	0	2	0	0	0	0	1	0	4
18:30	0	2	0	0	0	0	0	0	1	4	0	0	0	0	1	0	8
18:45	0	1	0	0	0	0	0	0	0	1	0	0	0	0	0	0	2
Total	0	5	0	0	0	0	0	0	1	8	0	0	0	0	2	0	16
Grand Total	2	37	0	0	10	3	6	0	2	48	8	0	0	0	7	0	123
Apprch %	5.1	94.9	0.0	0.0	52.6	15.8	31.6	0.0	3.4	82.8	13.8	0.0	0.0	0.0	100.0	0.0	
Total %	1.6	30.1	0.0	0.0	8.1	2.4	4.9	0.0	1.6	39.0	6.5	0.0	0.0	0.0	5.7	0.0	



**CLD Consulting Engineers, Inc.**  
**540 Commercial Street**  
**Manchester, NH 03101**  
**(603) 668-8223**

File Name : Central-3rd PM  
 Site Code : 00020151  
 Start Date : 03/04/2003  
 Page No : 3

Start Time	Central Avenue Southbound					Broadway Westbound					Central Avenue Northbound					Third Street Eastbound					Int. Total
	Left	Thru	Right	Peds	App. Total	Left	Thru	Right	Peds	App. Total	Left	Thru	Right	Peds	App. Total	Left	Thru	Right	Peds	App. Total	
Peak Hour From 15:00 to 18:45 - Peak 1 of 1																					
Intersection on	15:00																				
Volume	2	14	0	0	16	4	1	5	0	10	0	17	4	0	21	0	0	3	0	3	50
Percent	12.5	87.5	0.0	0.0		40.0	10.0	50.0	0.0		0.0	81.0	19.0	0.0		0.0	0.0	100.0	0.0		
Volume	2	14	0	0	16	4	1	5	0	10	0	17	4	0	21	0	0	3	0	3	50
Volume	1	4	0	0	5	0	1	2	0	3	0	6	1	0	7	0	0	0	0	0	15
Peak Factor	0.833																				
High Int. Volume	15:00					15:15					15:15					15:45					
Peak Factor	0.57					0.83					0.75					0.37					5



**CLD Consulting Engineers, Inc.**

**540 Commercial Street**

**Manchester, NH 03101**

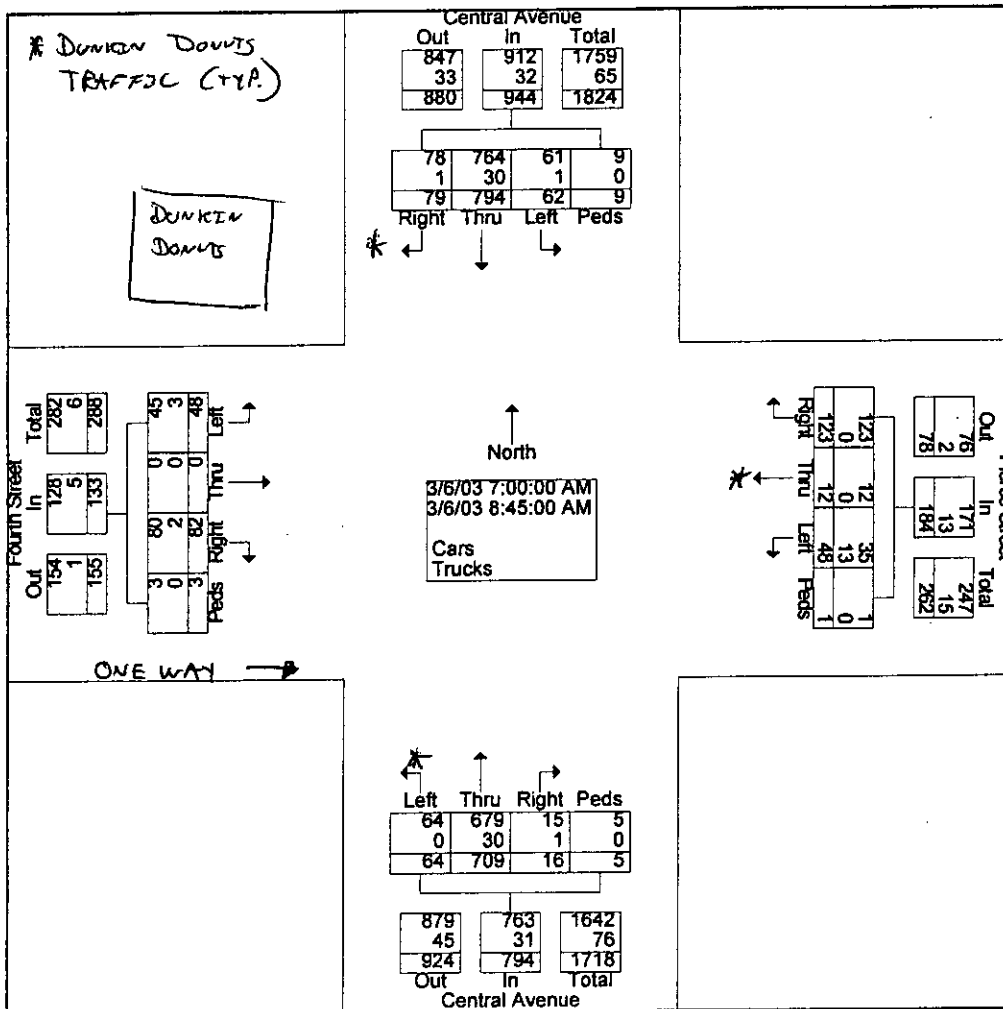
**(603) 668-8223**

Town/State: Dover, NH  
 Location: Central & 4th  
 Counter#/Counted By: 2324 (H. Quesada)  
 Weather: Cloudy, 20's

File Name : Central-4th AM  
 Site Code : 00020151  
 Start Date : 03/06/2003  
 Page No : 1

Groups Printed- Cars - Trucks

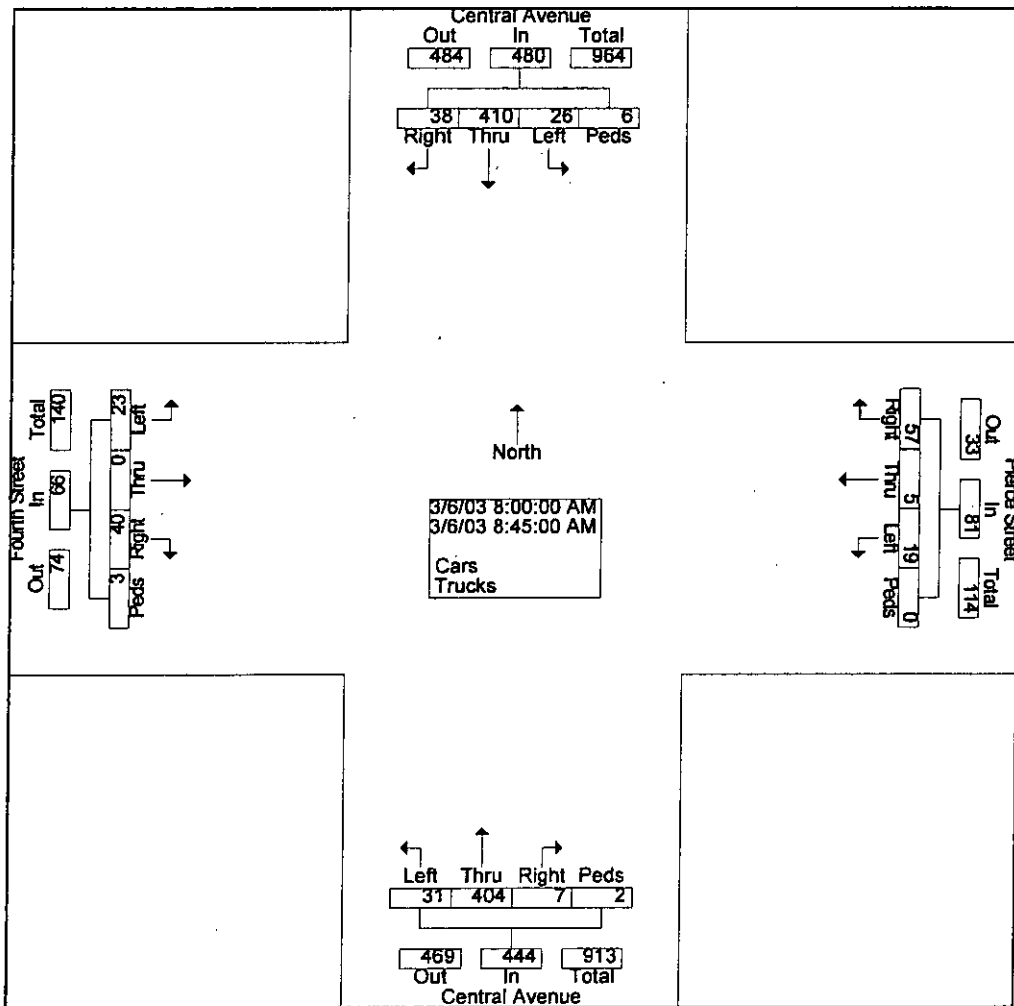
Start Time	Central Avenue Southbound				Pierce Street Westbound				Central Avenue Northbound				Fourth Street Eastbound				Int. Total
	Left	Thru	Right	Peds	Left	Thru	Right	Peds	Left	Thru	Right	Peds	Left	Thru	Right	Peds	
Factor	1.0	1.0	1.0	1.0	1.0	1.0	1.0	1.0	1.0	1.0	1.0	1.0	1.0	1.0	1.0	1.0	1.0
07:00	8	84	12	1	10	0	11	0	9	62	3	0	3	0	11	0	214
07:15	11	100	8	1	5	2	15	0	8	68	1	0	8	0	12	0	239
07:30	10	88	8	0	8	3	24	1	12	83	5	2	8	0	12	0	264
07:45	7	112	13	1	6	2	16	0	4	92	0	1	6	0	7	0	267
<b>Total</b>	<b>36</b>	<b>384</b>	<b>41</b>	<b>3</b>	<b>29</b>	<b>7</b>	<b>66</b>	<b>1</b>	<b>33</b>	<b>305</b>	<b>9</b>	<b>3</b>	<b>25</b>	<b>0</b>	<b>42</b>	<b>0</b>	<b>984</b>
08:00	8	115	12	1	6	2	26	0	8	91	2	0	5	0	11	0	287
08:15	8	82	10	0	6	1	14	0	6	110	1	1	5	0	7	0	251
08:30	9	89	9	2	5	1	9	0	4	101	4	1	8	0	10	1	253
08:45	1	124	7	3	2	1	8	0	13	102	0	0	5	0	12	2	280
<b>Total</b>	<b>26</b>	<b>410</b>	<b>38</b>	<b>6</b>	<b>19</b>	<b>5</b>	<b>57</b>	<b>0</b>	<b>31</b>	<b>404</b>	<b>7</b>	<b>2</b>	<b>23</b>	<b>0</b>	<b>40</b>	<b>3</b>	<b>1071</b>
<b>Grand Total</b>	<b>62</b>	<b>794</b>	<b>79</b>	<b>9</b>	<b>48</b>	<b>12</b>	<b>123</b>	<b>1</b>	<b>64</b>	<b>709</b>	<b>16</b>	<b>5</b>	<b>48</b>	<b>0</b>	<b>82</b>	<b>3</b>	<b>2055</b>
Apprch %	6.6	84.1	8.4	1.0	26.1	6.5	66.8	0.5	8.1	89.3	2.0	0.6	36.1	0.0	61.7	2.3	
Total %	3.0	38.6	3.8	0.4	2.3	0.6	6.0	0.0	3.1	34.5	0.8	0.2	2.3	0.0	4.0	0.1	



**CLD Consulting Engineers, Inc.**  
**540 Commercial Street**  
**Manchester, NH 03101**  
**(603) 668-8223**

File Name : Central-4th AM  
 Site Code : 00020151  
 Start Date : 03/06/2003  
 Page No : 2

Start Time	Central Avenue Southbound					Pierce Street Westbound					Central Avenue Northbound					Fourth Street Eastbound					Int. Total
	Left	Thru	Right	Peds	App. Total	Left	Thru	Right	Peds	App. Total	Left	Thru	Right	Peds	App. Total	Left	Thru	Right	Peds	App. Total	
Peak Hour From 07:00 to 08:45 - Peak 1 of 1																					
Intersection	08:00																				
Volume	26	410	38	6	480	19	5	57	0	81	31	404	7	2	444	23	0	40	3	66	1071
Percent	5.4	85.4	7.9	1.3		23.5	6.2	70.4	0.0		7.0	91.0	1.6	0.5		34.8	0.0	60.6	4.5		
Volume	26	410	38	6	480	19	5	57	0	81	31	404	7	2	444	23	0	40	3	66	1071
Volume	8	115	12	1	136	6	2	26	0	34	8	91	2	0	101	5	0	11	0	16	287
Peak Factor					2					6					1					8	0.933
High Int.	08:00																				
Volume	8	115	12	1	136	6	2	26	0	34	6	110	1	1	118	8	0	10	1	19	
Peak Factor					0.88					0.59					0.94					0.86	
Factor					2					6					1					8	



**CLD Consulting Engineers, Inc.**

**540 Commercial Street**

**Manchester, NH 03101**

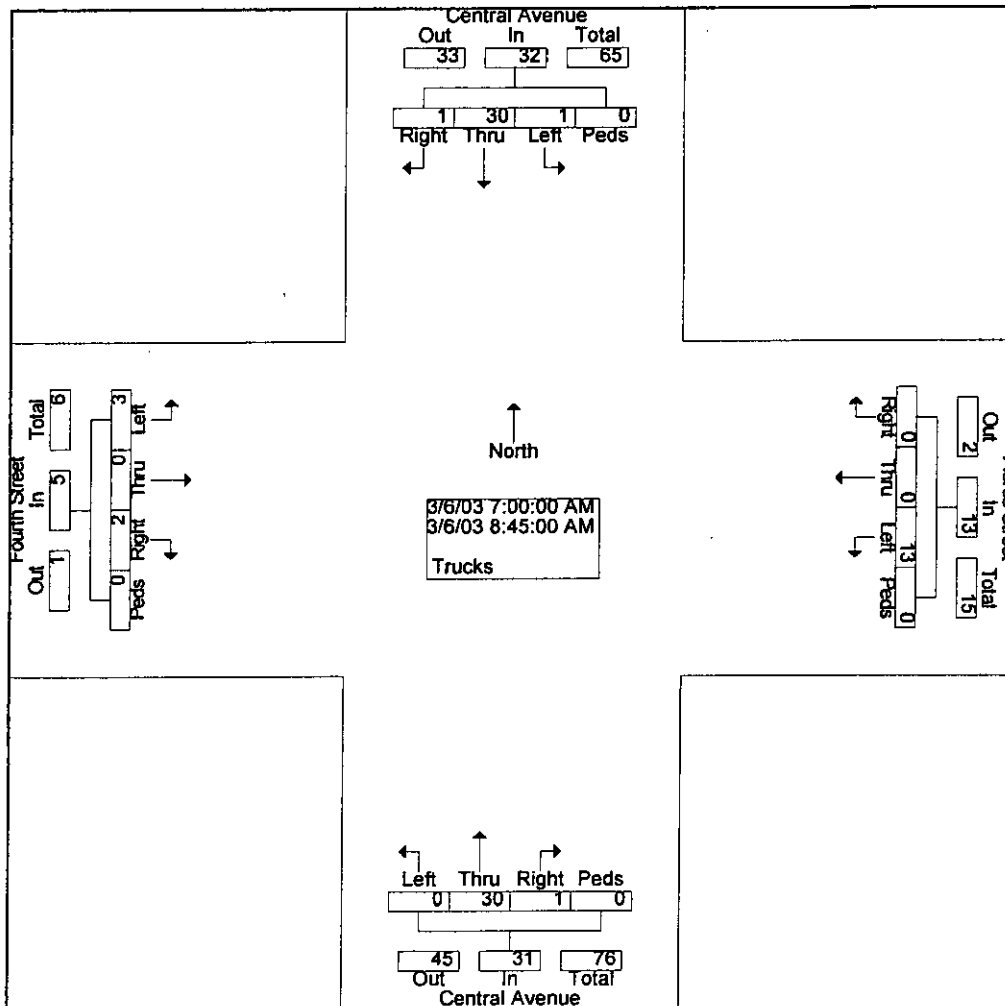
**(603) 668-8223**

Town/State:Dover, NH  
 Location:Central & 4th  
 Counter#/Counted By:2324 (H.Quesada)  
 Weather:Cloudy, 20's

File Name : Central-4th AM  
 Site Code : 00020151  
 Start Date : 03/06/2003  
 Page No : 1

Groups Printed- Trucks

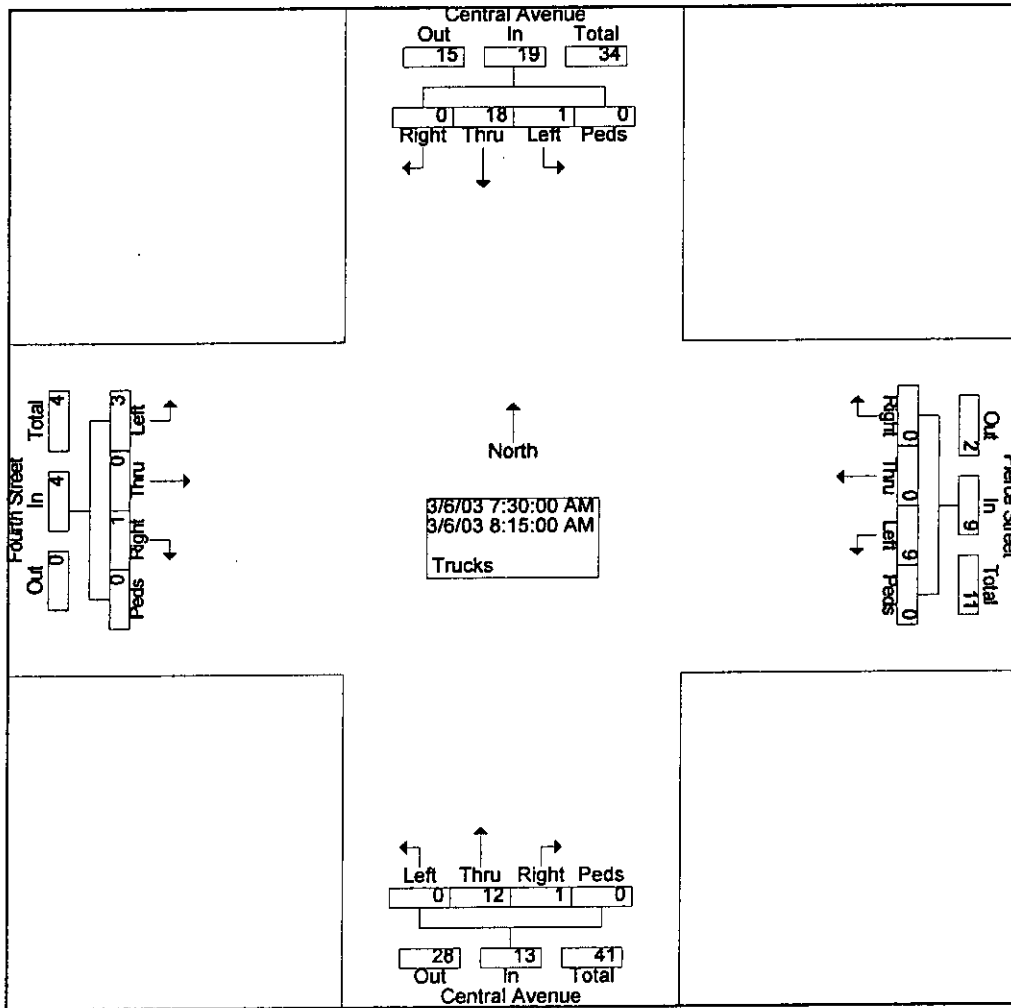
Start Time	Central Avenue Southbound				Pierce Street Westbound				Central Avenue Northbound				Fourth Street Eastbound				Int. Total
	Left	Thru	Right	Peds	Left	Thru	Right	Peds	Left	Thru	Right	Peds	Left	Thru	Right	Peds	
Factor	1.0	1.0	1.0	1.0	1.0	1.0	1.0	1.0	1.0	1.0	1.0	1.0	1.0	1.0	1.0	1.0	
07:00	0	4	0	0	2	0	0	0	0	5	0	0	0	0	0	0	11
07:15	0	1	0	0	2	0	0	0	0	4	0	0	0	0	0	0	7
07:30	0	6	0	0	5	0	0	0	0	1	0	0	1	0	0	0	13
07:45	0	3	0	0	3	0	0	0	0	1	0	0	1	0	1	0	9
Total	0	14	0	0	12	0	0	0	0	11	0	0	2	0	1	0	40
08:00	1	8	0	0	1	0	0	0	0	4	0	0	1	0	0	0	15
08:15	0	1	0	0	0	0	0	0	0	6	1	0	0	0	0	0	8
08:30	0	1	1	0	0	0	0	0	0	5	0	0	0	0	0	0	7
08:45	0	6	0	0	0	0	0	0	0	4	0	0	0	0	1	0	11
Total	1	16	1	0	1	0	0	0	0	19	1	0	1	0	1	0	41
Grand Total	1	30	1	0	13	0	0	0	0	30	1	0	3	0	2	0	81
Aprch %	3.1	93.8	3.1	0.0	100.0	0.0	0.0	0.0	0.0	96.8	3.2	0.0	60.0	0.0	40.0	0.0	
Total %	1.2	37.0	1.2	0.0	16.0	0.0	0.0	0.0	0.0	37.0	1.2	0.0	3.7	0.0	2.5	0.0	



**CLD Consulting Engineers, Inc.**  
**540 Commercial Street**  
**Manchester, NH 03101**  
**(603) 668-8223**

File Name : Central-4th AM  
 Site Code : 00020151  
 Start Date : 03/06/2003  
 Page No : 2

Start Time	Central Avenue Southbound					Pierce Street Westbound					Central Avenue Northbound					Fourth Street Eastbound					Int. Total
	Left	Thru	Right	Peds	App. Total	Left	Thru	Right	Peds	App. Total	Left	Thru	Right	Peds	App. Total	Left	Thru	Right	Peds	App. Total	
Peak Hour From 07:00 to 08:45 - Peak 1 of 1																					
Intersection	07:30																				
Volume	1	18	0	0	19	9	0	0	0	9	0	12	1	0	13	3	0	1	0	4	45
Percent	5.3	94.7	0.0	0.0		100.0	0.0	0.0	0.0		0.0	92.3	7.7	0.0		75.0	0.0	25.0	0.0		
Volume	1	18	0	0	19	9	0	0	0	9	0	12	1	0	13	3	0	1	0	4	45
Volume Peak Factor	1	8	0	0	9	1	0	0	0	1	0	4	0	0	4	1	0	0	0	1	15
High Int. Peak Factor	0.52					0.45					0.46					0.50					0.750
High Int. Peak Factor	08:00																				
Volume	1	8	0	0	9	5	0	0	0	5	0	6	1	0	7	1	0	1	0	2	2
Volume Peak Factor	0.52					0.45					0.46					0.50					0





**CLD Consulting Engineers, Inc.**

**540 Commercial Street**

**Manchester, NH 03101**

**(603) 668-8223**

File Name : Central-4th Mid

Site Code : 00020151

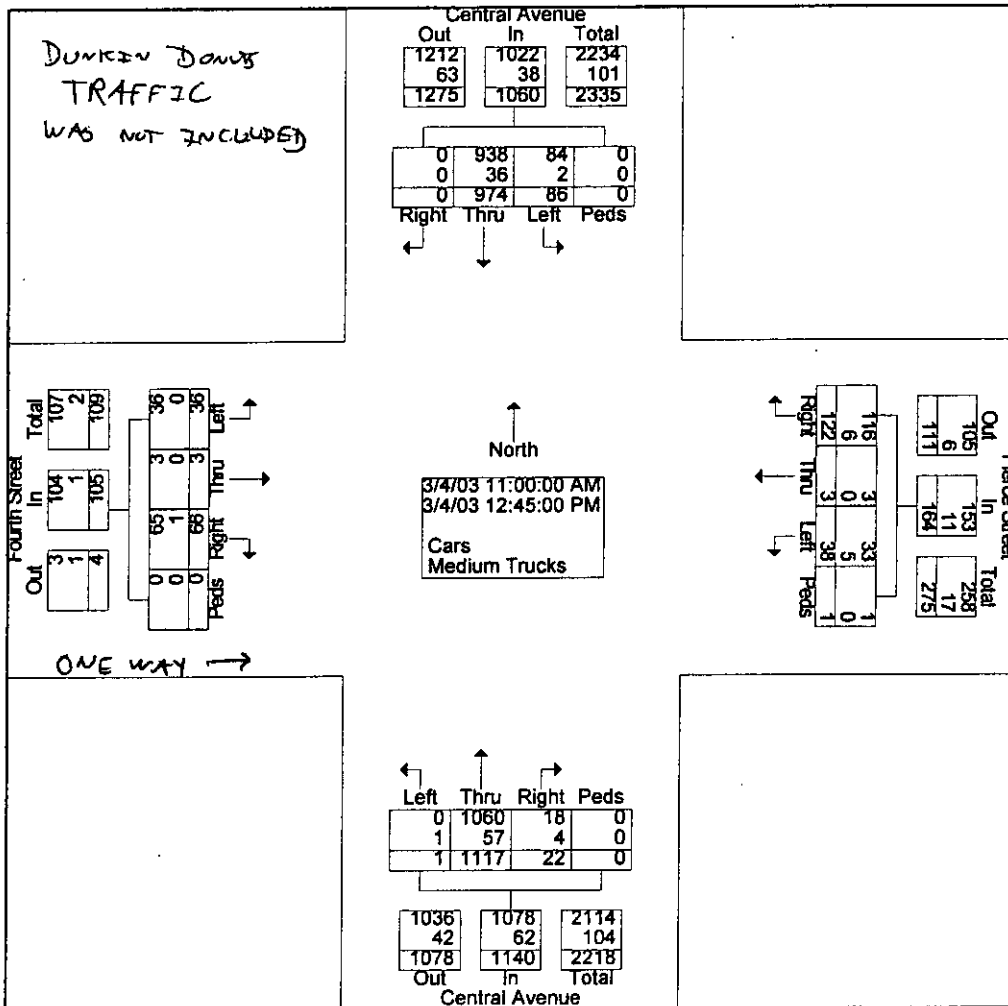
Start Date : 03/04/2003

Page No : 1

Town/State:Dover, NH  
 Location:Central &4th  
 Counter#/Counted By:1932 (J.Stone)  
 Weather:Clear, 30's

Groups Printed- Cars - Medium Trucks

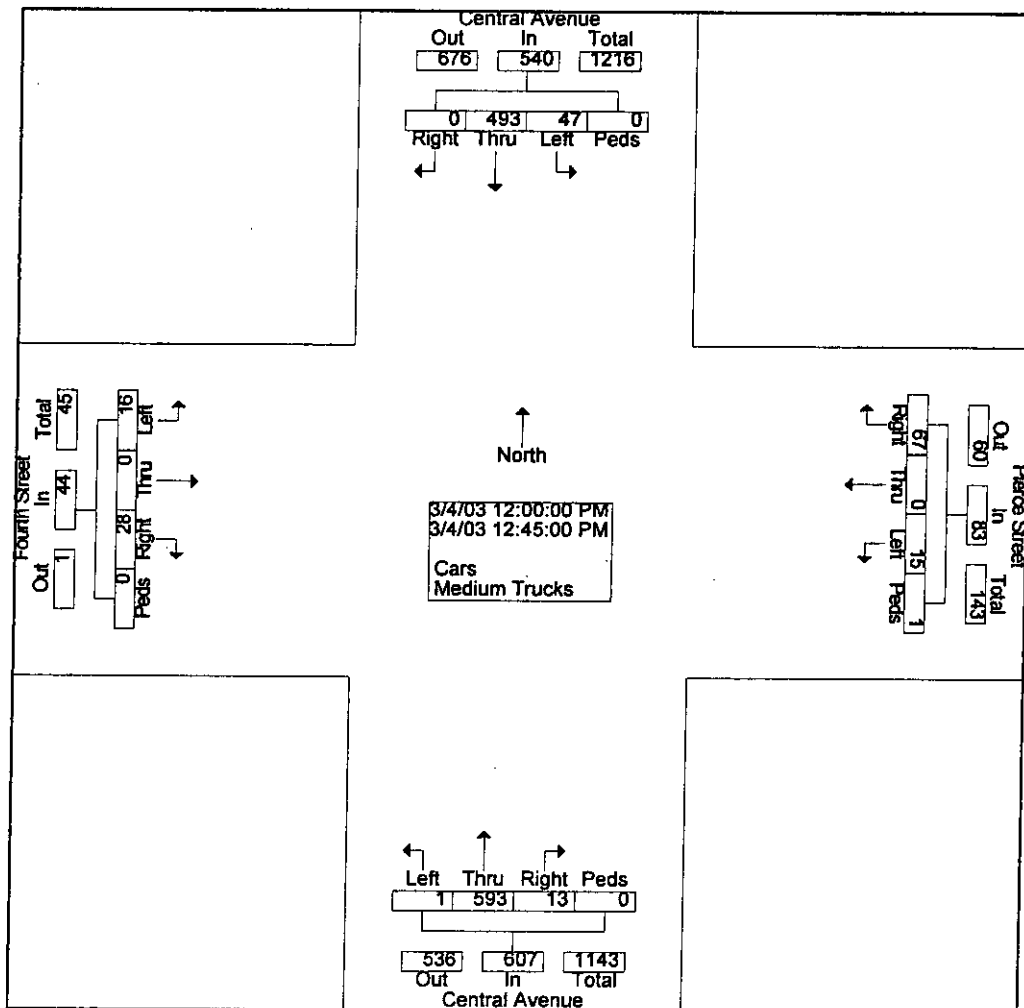
Start Time	Central Avenue Southbound				Pierce Street Westbound				Central Avenue Northbound				Fourth Street Eastbound				Int. Total
	Left	Thru	Right	Peds	Left	Thru	Right	Peds	Left	Thru	Right	Peds	Left	Thru	Right	Peds	
Factor	1.0	1.0	1.0	1.0	1.0	1.0	1.0	1.0	1.0	1.0	1.0	1.0	1.0	1.0	1.0	1.0	1.0
11:00	13	121	0	0	6	1	13	0	0	121	1	0	6	0	8	0	290
11:15	6	121	0	0	6	2	11	0	0	140	2	0	3	0	9	0	300
11:30	6	122	0	0	5	0	9	0	0	150	1	0	4	1	8	0	306
11:45	14	117	0	0	6	0	22	0	0	113	5	0	7	2	13	0	299
<b>Total</b>	<b>39</b>	<b>481</b>	<b>0</b>	<b>0</b>	<b>23</b>	<b>3</b>	<b>55</b>	<b>0</b>	<b>0</b>	<b>524</b>	<b>9</b>	<b>0</b>	<b>20</b>	<b>3</b>	<b>38</b>	<b>0</b>	<b>1195</b>
12:00	16	115	0	0	6	0	23	0	0	164	4	0	4	0	4	0	336
12:15	6	119	0	0	4	0	12	0	0	154	1	0	6	0	7	0	309
12:30	10	133	0	0	3	0	20	0	1	137	1	0	4	0	9	0	318
12:45	15	126	0	0	2	0	12	1	0	138	7	0	2	0	8	0	311
<b>Total</b>	<b>47</b>	<b>493</b>	<b>0</b>	<b>0</b>	<b>15</b>	<b>0</b>	<b>67</b>	<b>1</b>	<b>1</b>	<b>593</b>	<b>13</b>	<b>0</b>	<b>16</b>	<b>0</b>	<b>28</b>	<b>0</b>	<b>1274</b>
<b>Grand Total</b>	<b>86</b>	<b>974</b>	<b>0</b>	<b>0</b>	<b>38</b>	<b>3</b>	<b>122</b>	<b>1</b>	<b>1</b>	<b>1117</b>	<b>22</b>	<b>0</b>	<b>36</b>	<b>3</b>	<b>66</b>	<b>0</b>	<b>2469</b>
Apprch %	8.1	91.9	0.0	0.0	23.2	1.8	74.4	0.6	0.1	98.0	1.9	0.0	34.3	2.9	62.9	0.0	
Total %	3.5	39.4	0.0	0.0	1.5	0.1	4.9	0.0	0.0	45.2	0.9	0.0	1.5	0.1	2.7	0.0	



**CLD Consulting Engineers, Inc.**  
**540 Commercial Street**  
**Manchester, NH 03101**  
**(603) 668-8223**

File Name : Central-4th Mid  
 Site Code : 00020151  
 Start Date : 03/04/2003  
 Page No : 2

Start Time	Central Avenue Southbound					Pierce Street Westbound					Central Avenue Northbound					Fourth Street Eastbound					Int. Total
	Left	Thru	Right	Peds	App. Total	Left	Thru	Right	Peds	App. Total	Left	Thru	Right	Peds	App. Total	Left	Thru	Right	Peds	App. Total	
Peak Hour From 11:00 to 12:45 - Peak 1 of 1																					
Intersection	12:00																				
Volume	47	493	0	0	540	15	0	67	1	83	1	593	13	0	607	16	0	28	0	44	1274
Percent	8.7	91.3	0.0	0.0		18.1	0.0	80.7	1.2		0.2	97.7	2.1	0.0		36.4	0.0	63.6	0.0		
Volume	47	493	0	0	540	15	0	67	1	83	1	593	13	0	607	16	0	28	0	44	1274
Volume Peak Factor	16	115	0	0	131	6	0	23	0	29	0	164	4	0	168	4	0	4	0	8	336
High Int. Factor	0.948																				
Intersection	12:30																				
Volume	10	133	0	0	143	6	0	23	0	29	0	164	4	0	168	6	0	7	0	13	
Volume Peak Factor	0.94																				
High Int. Factor	4																				



**CLD Consulting Engineers, Inc.**

**540 Commercial Street**

**Manchester, NH 03101**

**(603) 668-8223**

File Name : Central-4th Mid

Site Code : 00020151

Start Date : 03/04/2003

Page No : 1

Town/State:Dover, NH

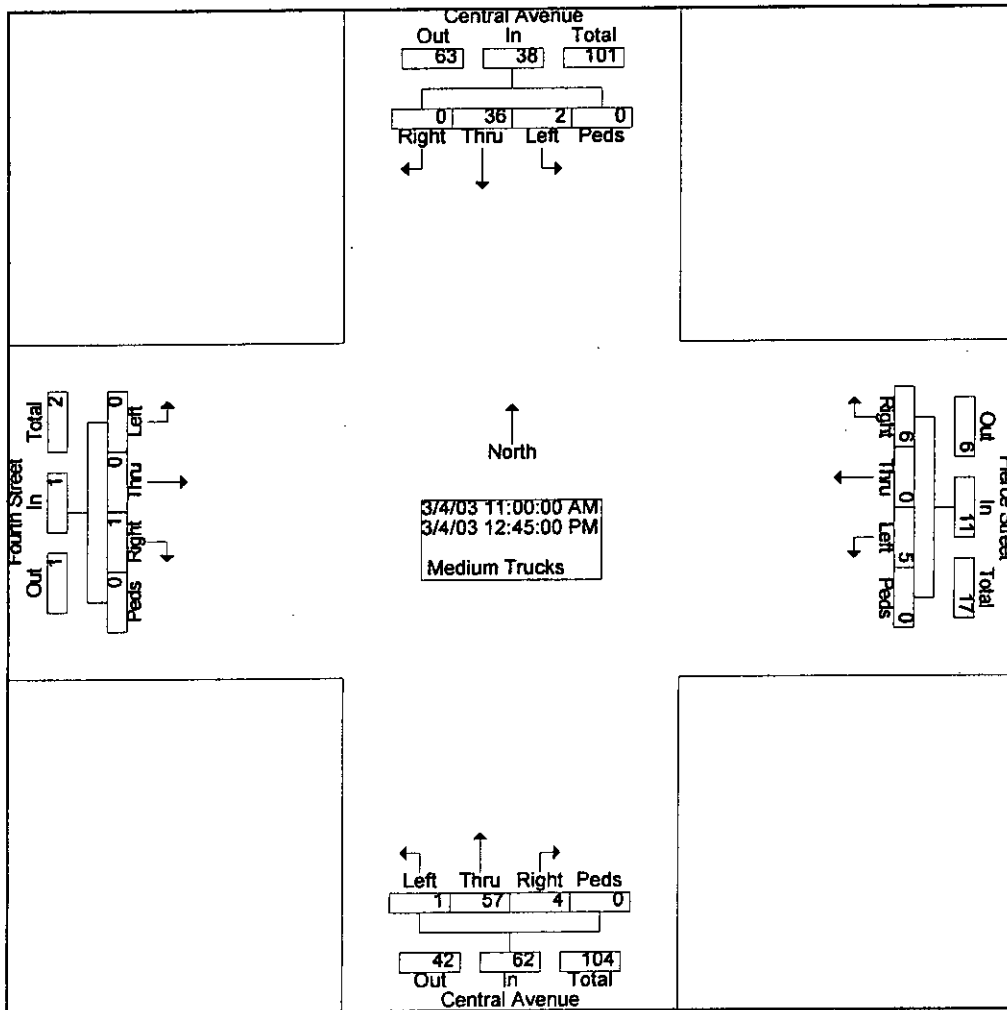
Location:Central &4th

Counter#/Counted By:1932 (J.Stone)

Weather:Clear, 30's

**Groups Printed- Medium Trucks**

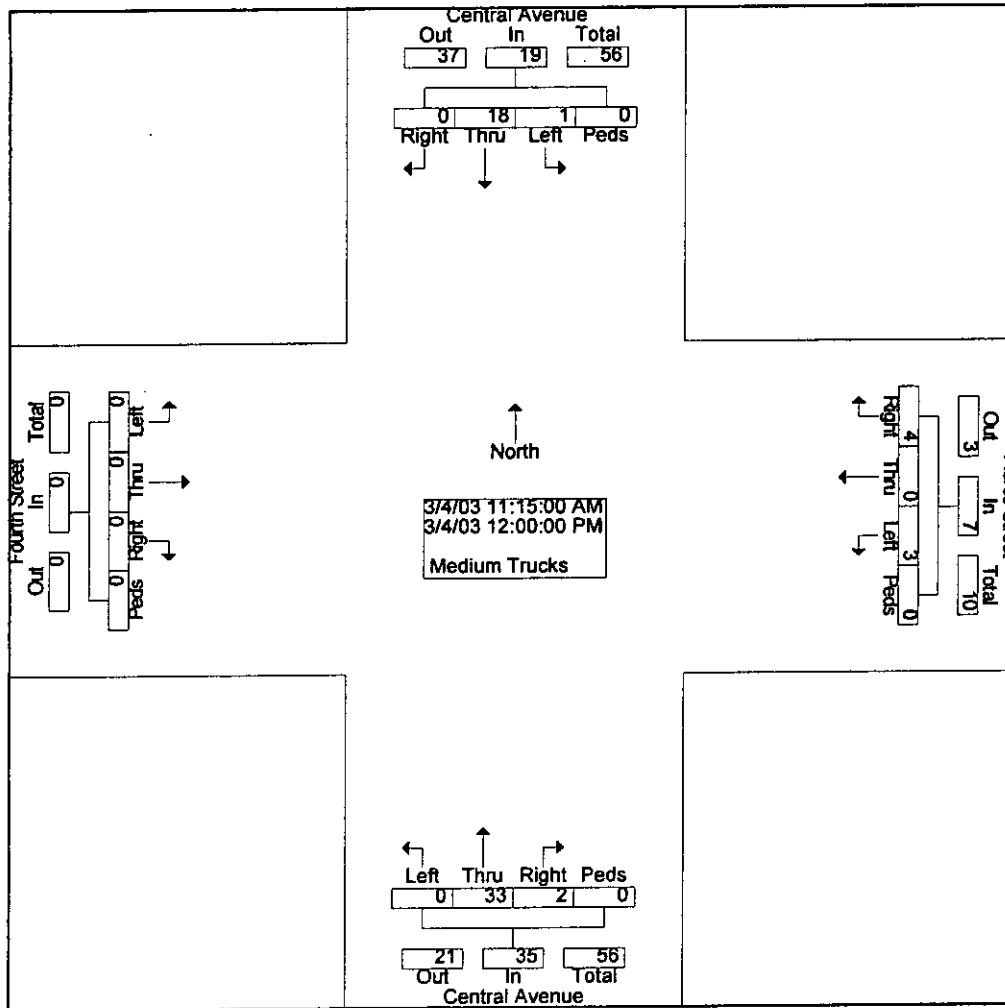
Start Time Factor	Central Avenue Southbound				Pierce Street Westbound				Central Avenue Northbound				Fourth Street Eastbound				Int. Total	
	Left	Thru	Right	Peds	Left	Thru	Right	Peds	Left	Thru	Right	Peds	Left	Thru	Right	Peds		
11:00	0	7	0	0	0	0	0	0	0	4	0	0	0	0	0	0	0	11
11:15	1	5	0	0	1	0	1	0	0	10	0	0	0	0	0	0	0	18
11:30	0	6	0	0	0	0	1	0	0	8	0	0	0	0	0	0	0	15
11:45	0	1	0	0	0	0	0	0	0	5	1	0	0	0	0	0	0	7
<b>Total</b>	<b>1</b>	<b>19</b>	<b>0</b>	<b>0</b>	<b>1</b>	<b>0</b>	<b>2</b>	<b>0</b>	<b>0</b>	<b>27</b>	<b>1</b>	<b>0</b>	<b>0</b>	<b>0</b>	<b>0</b>	<b>0</b>	<b>0</b>	<b>51</b>
12:00	0	6	0	0	2	0	2	0	0	10	1	0	0	0	0	0	0	21
12:15	0	3	0	0	0	0	0	0	0	8	0	0	0	0	0	0	0	11
12:30	1	4	0	0	1	0	2	0	1	5	0	0	0	0	0	0	0	14
12:45	0	4	0	0	1	0	0	0	0	7	2	0	0	0	0	1	0	15
<b>Total</b>	<b>1</b>	<b>17</b>	<b>0</b>	<b>0</b>	<b>4</b>	<b>0</b>	<b>4</b>	<b>0</b>	<b>1</b>	<b>30</b>	<b>3</b>	<b>0</b>	<b>0</b>	<b>0</b>	<b>1</b>	<b>0</b>	<b>0</b>	<b>61</b>
<b>Grand Total</b>	<b>2</b>	<b>36</b>	<b>0</b>	<b>0</b>	<b>5</b>	<b>0</b>	<b>6</b>	<b>0</b>	<b>1</b>	<b>57</b>	<b>4</b>	<b>0</b>	<b>0</b>	<b>0</b>	<b>1</b>	<b>0</b>	<b>0</b>	<b>112</b>
Apprch %	5.3	94.7	0.0	0.0	45.5	0.0	54.5	0.0	1.6	91.9	6.5	0.0	0.0	0.0	100.0	0.0	0.0	
Total %	1.8	32.1	0.0	0.0	4.5	0.0	5.4	0.0	0.9	50.9	3.6	0.0	0.0	0.0	0.9	0.0	0.0	



**CLD Consulting Engineers, Inc.**  
**540 Commercial Street**  
**Manchester, NH 03101**  
**(603) 668-8223**

File Name : Central-4th Mid  
 Site Code : 00020151  
 Start Date : 03/04/2003  
 Page No : 2

Start Time	Central Avenue Southbound					Pierce Street Westbound					Central Avenue Northbound					Fourth Street Eastbound					Int. Total
	Left	Thru	Right	Peds	App. Total	Left	Thru	Right	Peds	App. Total	Left	Thru	Right	Peds	App. Total	Left	Thru	Right	Peds	App. Total	
Peak Hour From 11:00 to 12:45 - Peak 1 of 1																					
Intersection	11:15																				
Volume	1	18	0	0	19	3	0	4	0	7	0	33	2	0	35	0	0	0	0	0	61
Percent	5.3	94.7	0.0	0.0		42.9	0.0	57.1	0.0		0.0	94.3	5.7	0.0		0.0	0.0	0.0	0.0		
Volume	1	18	0	0	19	3	0	4	0	7	0	33	2	0	35	0	0	0	0	0	61
Volume	0	6	0	0	6	2	0	2	0	4	0	10	1	0	11	0	0	0	0	0	21
Peak Factor	0.726																				
High Int.	11:15																				
Volume	1	5	0	0	6	2	0	2	0	4	0	10	1	0	11	10:45:00 AM					
Peak Factor	0.79					0.43					0.79										
Factor	2					8					5										



CLD Consulting Engineers, Inc.

540 Commercial Street

Manchester, NH 03101

(603) 668-8223

Town/State:Dover, NH

Location:Central & 4th

Counter#/Counted By:2324 (W.Bettez)

Weather: Clear 20's

File Name : Central-4th PM

Site Code : 00020151

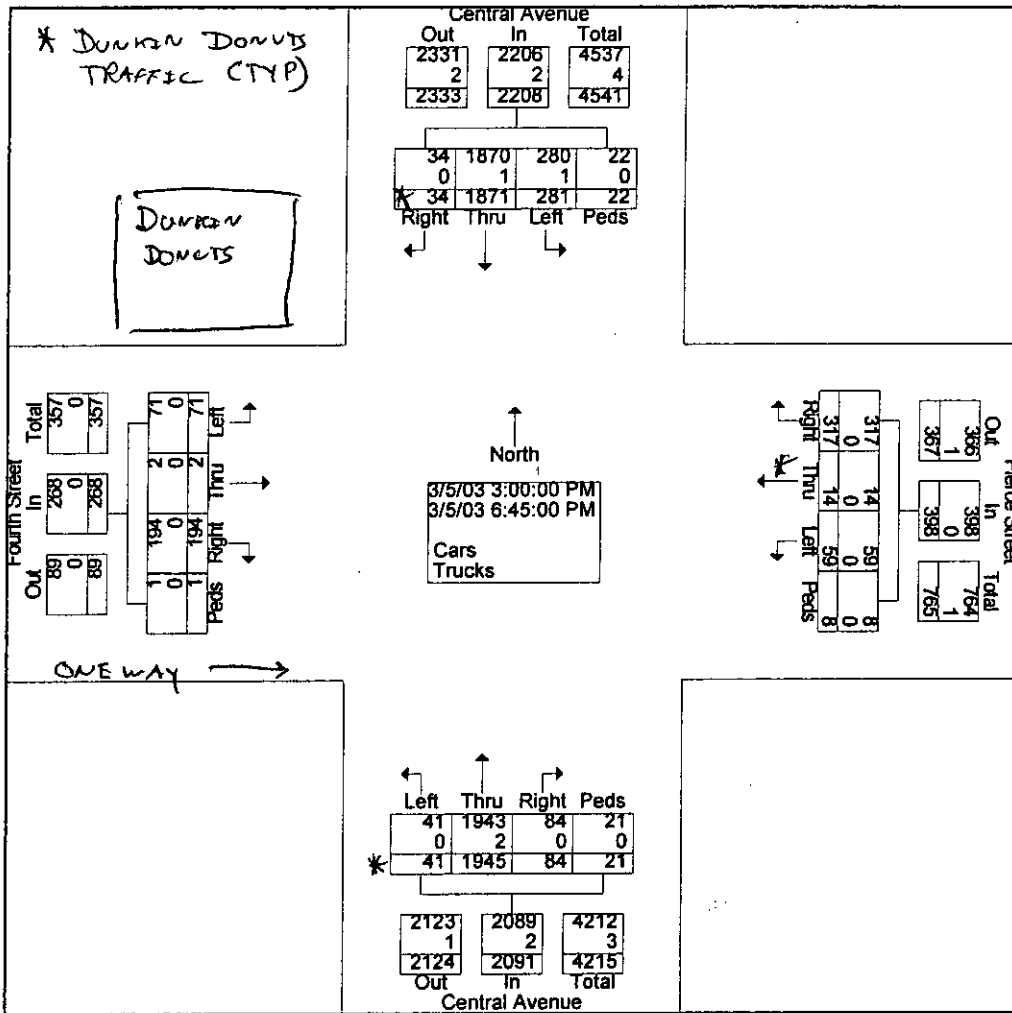
Start Date : 03/05/2003

Page No : 1

Groups Printed- Cars - Trucks

Start Time	Central Avenue Southbound				Pierce Street Westbound				Central Avenue Northbound				Fourth Street Eastbound				Int. Total
	Left	Thru	Right	Peds	Left	Thru	Right	Peds	Left	Thru	Right	Peds	Left	Thru	Right	Peds	
Factor	1.0	1.0	1.0	1.0	1.0	1.0	1.0	1.0	1.0	1.0	1.0	1.0	1.0	1.0	1.0	1.0	1.0
15:00	19	123	0	1	3	1	19	0	0	101	6	0	5	0	15	0	293
15:15	46	94	0	0	2	0	25	0	2	107	5	0	1	0	5	0	287
15:30	14	133	0	0	6	0	27	0	1	156	9	0	9	0	11	0	366
15:45	11	129	1	0	4	2	19	1	1	143	4	0	3	0	8	0	326
Total	90	479	1	1	15	3	90	1	4	507	24	0	18	0	39	0	1272
16:00	40	94	0	2	2	1	27	1	1	140	2	2	2	0	7	0	321
16:15	19	128	2	0	2	3	18	0	3	109	5	0	9	2	42	0	342
16:30	18	135	0	3	5	2	21	0	0	133	7	5	4	0	14	0	347
16:45	18	145	2	0	5	0	19	0	6	128	7	2	5	0	12	0	349
Total	95	502	4	5	14	6	85	1	10	510	21	9	20	2	75	0	1359
17:00	22	151	3	1	3	0	27	2	1	156	9	2	7	0	9	0	393
17:15	14	118	3	2	9	0	29	1	4	128	3	0	1	0	10	0	322
17:30	12	115	1	6	1	0	20	0	4	127	2	2	2	0	13	0	305
17:45	10	112	11	1	4	2	11	1	4	117	7	3	5	0	13	0	301
Total	58	496	18	10	17	2	87	4	13	528	21	7	15	0	45	0	1321
18:00	13	106	5	1	1	0	20	0	4	131	4	1	6	0	11	1	304
18:15	8	96	1	2	4	3	14	0	7	120	4	2	3	0	10	0	274
18:30	8	106	4	0	2	0	9	0	2	71	5	0	4	0	9	0	220
18:45	9	86	1	3	6	0	12	2	1	78	5	2	5	0	5	0	215
Total	38	394	11	6	13	3	55	2	14	400	18	5	18	0	35	1	1013
Grand Total	281	1871	34	22	59	14	317	8	41	1945	84	21	71	2	194	1	4965
Apprch %	12.7	84.7	1.5	1.0	14.8	3.5	79.6	2.0	2.0	93.0	4.0	1.0	26.5	0.7	72.4	0.4	
Total %	5.7	37.7	0.7	0.4	1.2	0.3	6.4	0.2	0.8	39.2	1.7	0.4	1.4	0.0	3.9	0.0	

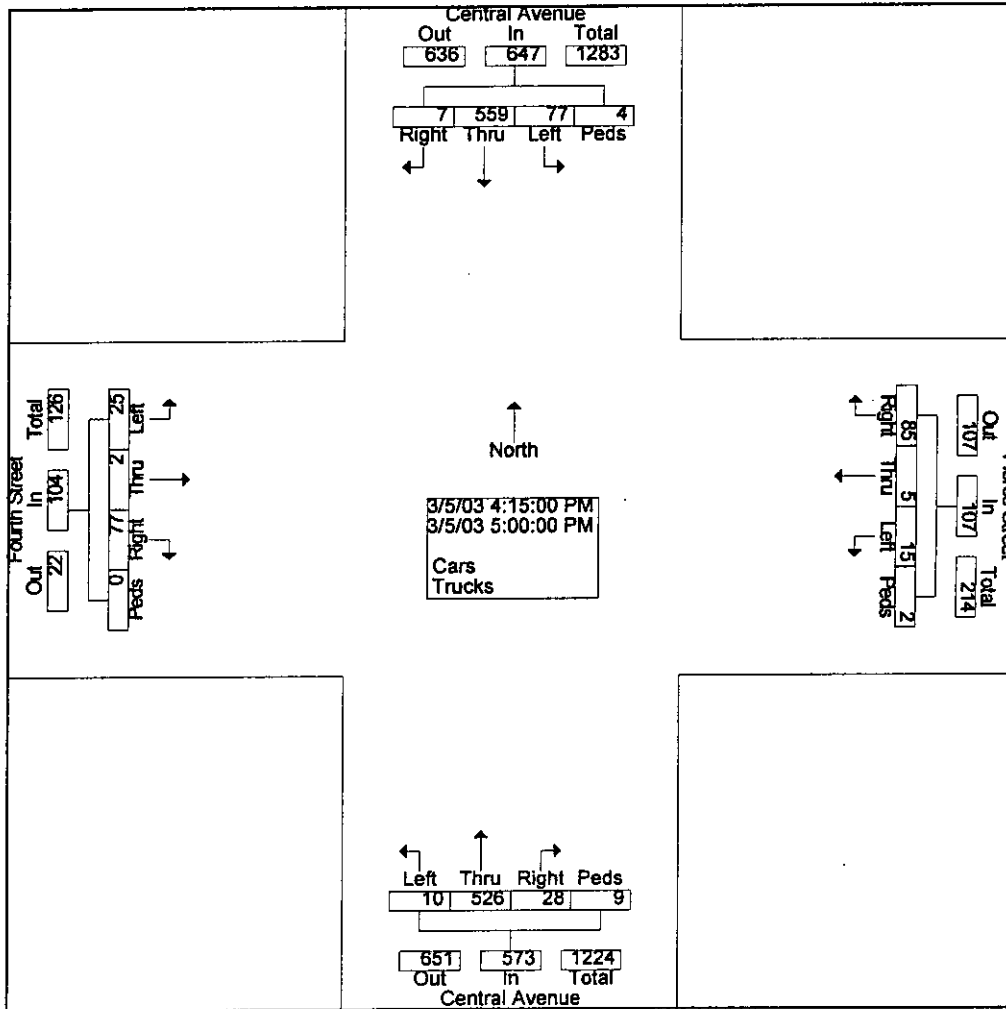
\* DUNKIN DONUTS TRAFFIC (TYP.)



**CLD Consulting Engineers, Inc.**  
**540 Commercial Street**  
**Manchester, NH 03101**  
**(603) 668-8223**

File Name : Central-4th PM  
 Site Code : 00020151  
 Start Date : 03/05/2003  
 Page No : 3

Start Time	Central Avenue Southbound					Pierce Street Westbound					Central Avenue Northbound					Fourth Street Eastbound					Int. Total
	Left	Thru	Right	Peds	App. Total	Left	Thru	Right	Peds	App. Total	Left	Thru	Right	Peds	App. Total	Left	Thru	Right	Peds	App. Total	
Peak Hour From 15:00 to 18:45 - Peak 1 of 1																					
Intersection	16:15																				
Volume	77	559	7	4	647	15	5	85	2	107	10	526	28	9	573	25	2	77	0	104	1431
Percent	11.9	86.4	1.1	0.6		14.0	4.7	79.4	1.9		1.7	91.8	4.9	1.6		24.0	1.9	74.0	0.0		
Volume	77	559	7	4	647	15	5	85	2	107	10	526	28	9	573	25	2	77	0	104	1431
Volume Peak Factor	22	151	3	1	177	3	0	27	2	32	1	156	9	2	168	7	0	9	0	16	0.910
High Int. Factor	17:00					17:00					17:00					16:15					
Volume	22	151	3	1	177	3	0	27	2	32	1	156	9	2	168	9	2	42	0	53	53
Volume Peak Factor	0.91					0.83					0.85					0.49					
Factor	4					6					3					1					



**CLD Consulting Engineers, Inc.**

**540 Commercial Street**

**Manchester, NH 03101**

**(603) 668-8223**

Town/State:Dover, NH

Location:Central & 4th

Counter#/Counted By:2324 (W.Bettez)

Weather: Clear 20's

File Name : Central-4th PM

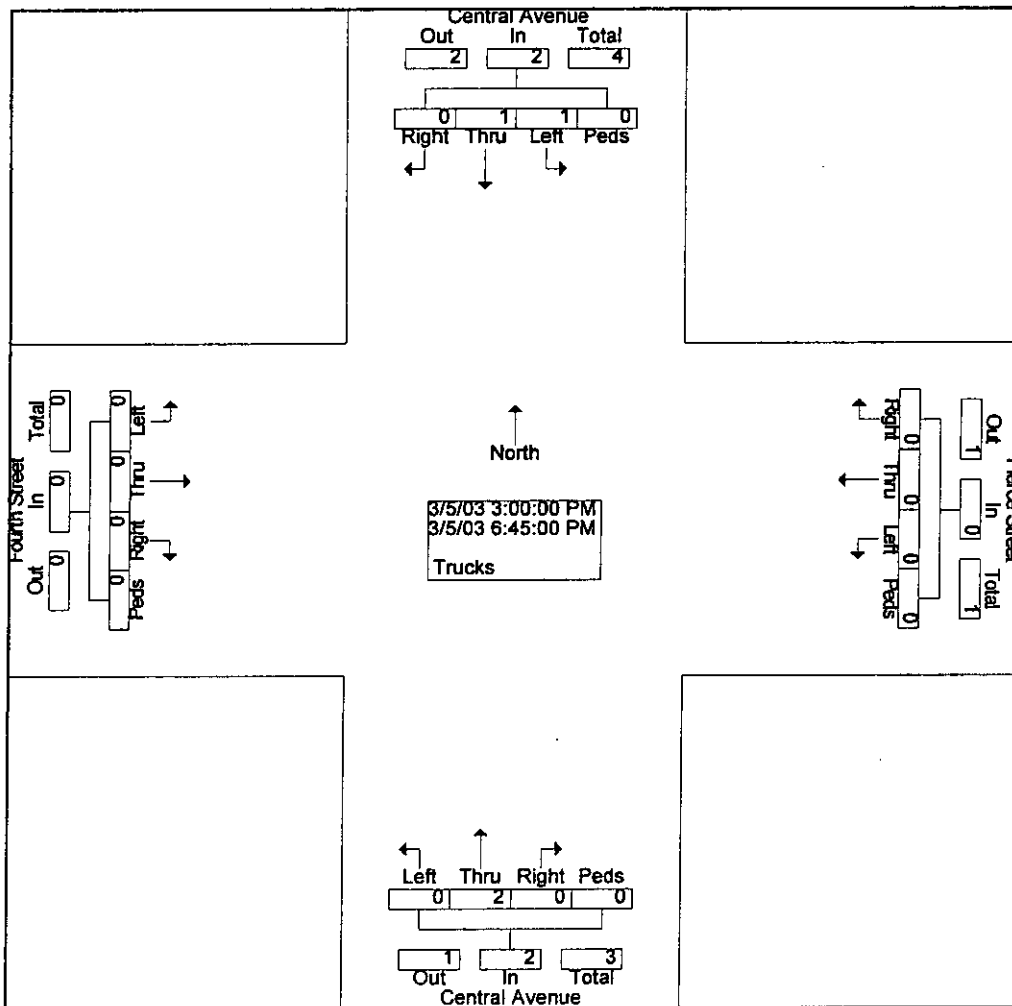
Site Code : 00020151

Start Date : 03/05/2003

Page No : 1

Groups Printed- Trucks

Start Time Factor	Central Avenue Southbound				Pierce Street Westbound				Central Avenue Northbound				Fourth Street Eastbound				Int. Total	
	Left	Thru	Right	Peds	Left	Thru	Right	Peds	Left	Thru	Right	Peds	Left	Thru	Right	Peds		
*** BREAK *** 15:15	1	1	0	0	0	0	0	0	0	1	0	0	0	0	0	0	0	3
*** BREAK ***																		
Total	1	1	0	0	0	0	0	0	0	1	0	0	0	0	0	0	0	3
*** BREAK ***																		
18:30	0	0	0	0	0	0	0	0	0	1	0	0	0	0	0	0	0	1
*** BREAK ***																		
Total	0	0	0	0	0	0	0	0	0	1	0	0	0	0	0	0	0	1
Grand Total	1	1	0	0	0	0	0	0	0	2	0	0	0	0	0	0	0	4
Apprch %	50.0	50.0	0.0	0.0	0.0	0.0	0.0	0.0	0.0	100.0	0.0	0.0	0.0	0.0	0.0	0.0	0.0	
Total %	25.0	25.0	0.0	0.0	0.0	0.0	0.0	0.0	0.0	50.0	0.0	0.0	0.0	0.0	0.0	0.0	0.0	

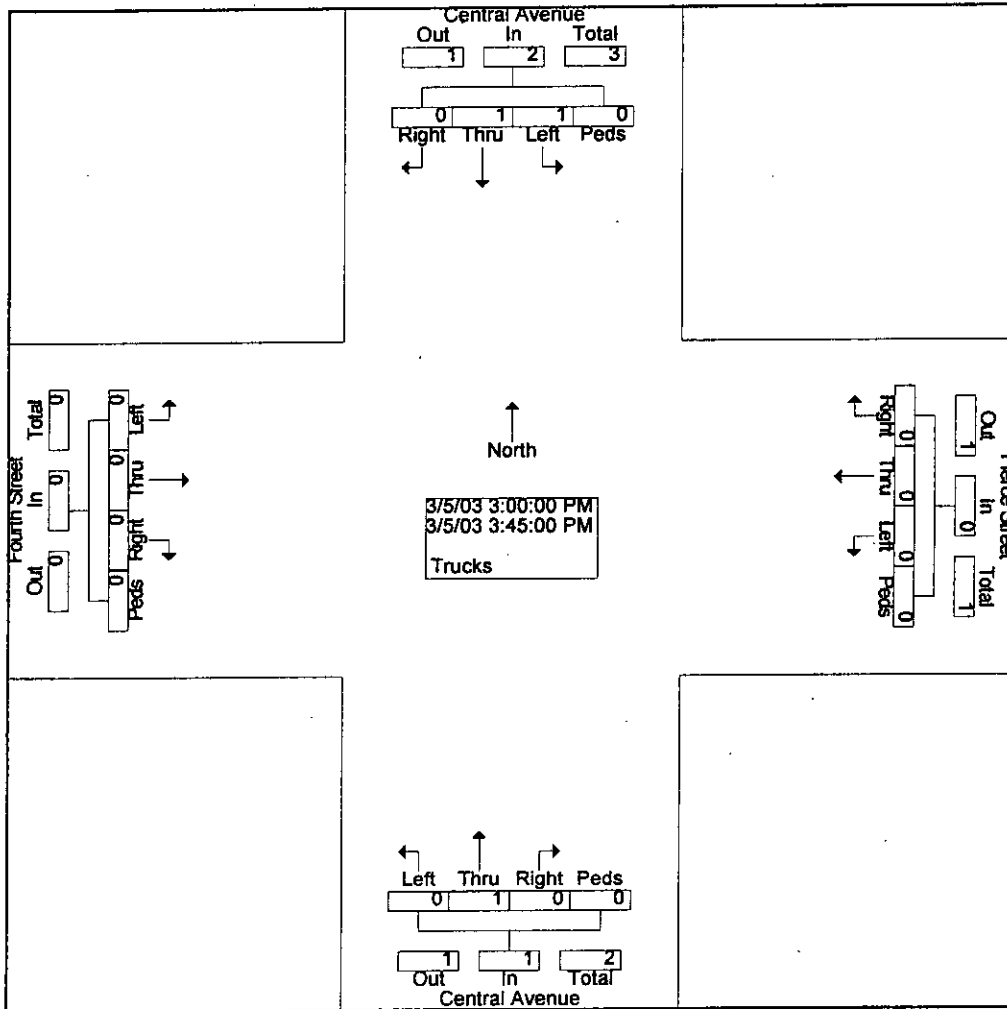




**CLD Consulting Engineers, Inc.**  
**540 Commercial Street**  
**Manchester, NH 03101**  
**(603) 668-8223**

File Name : Central-4th PM  
 Site Code : 00020151  
 Start Date : 03/05/2003  
 Page No : 2

Start Time	Central Avenue Southbound					Pierce Street Westbound					Central Avenue Northbound					Fourth Street Eastbound					Int. Total	
	Left	Thru	Right	Peds	App. Total	Left	Thru	Right	Peds	App. Total	Left	Thru	Right	Peds	App. Total	Left	Thru	Right	Peds	App. Total		
Peak Hour From 15:00 to 18:45 - Peak 1 of 1																						
Intersect on	15:00																					
Volume	1	1	0	0	2	0	0	0	0	0	0	1	0	0	1	0	0	0	0	0	0	3
Percent	50.	50.	0.0	0.0		0.0	0.0	0.0	0.0		0.0	100	0.0	0.0		0.0	0.0	0.0	0.0			
Volume	1	1	0	0	2	0	0	0	0	0	0	1	0	0	1	0	0	0	0	0	0	3
Volume	1	1	0	0	2	0	0	0	0	0	0	1	0	0	1	0	0	0	0	0	0	3
Peak Factor																						
High Int. Volume	15:15					2:45:00 PM					15:15					2:45:00 PM						
Volume	1	1	0	0	2	0	0	0	0	0	0	1	0	0	1	0	0	0	0	0	0	0
Peak Factor					0.25											0.25						0
Factor					0											0						



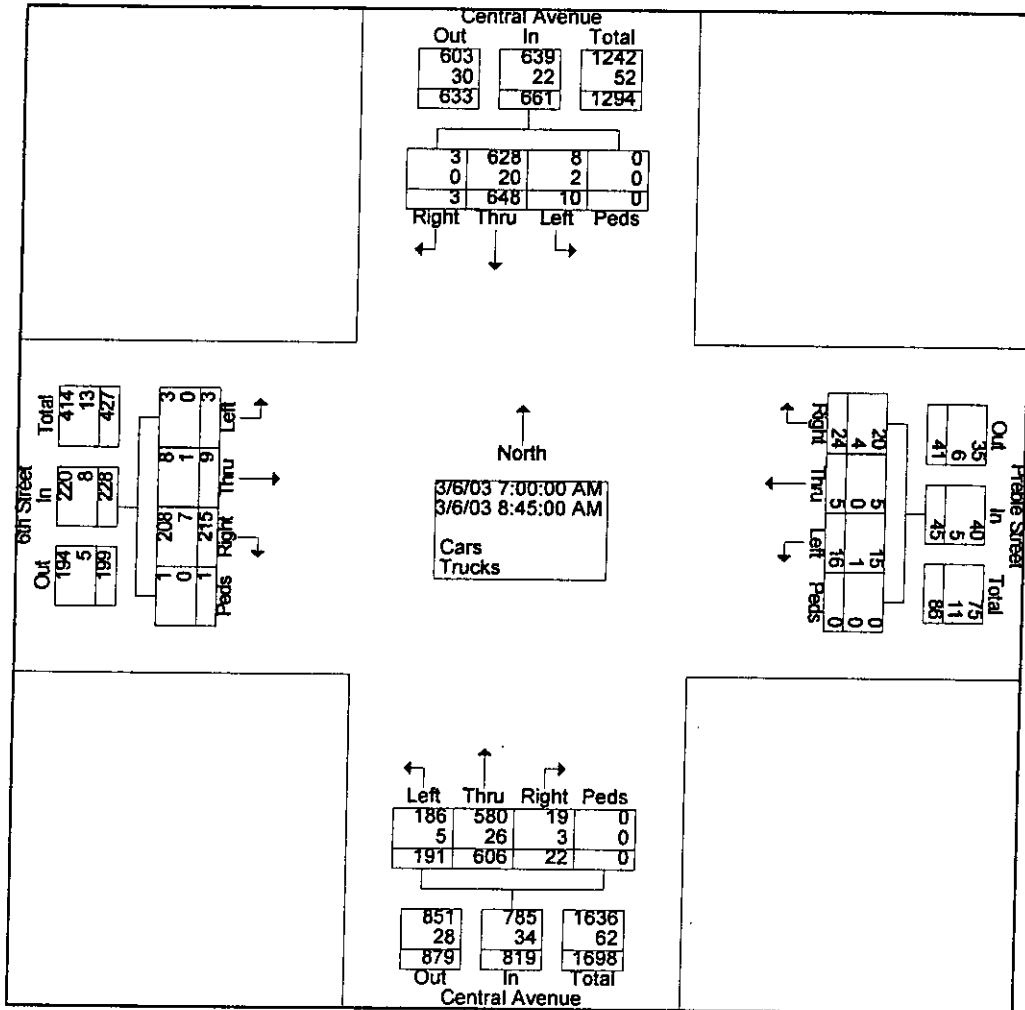
**CLD Consulting Engineers, Inc.**  
**540 Commercial Street**  
**Manchester, NH 03101**  
**(603) 668-8223**

Town/State:Dover, NH  
 Location:Central & 6th  
 Counter#/Counted By: 1888 (J.Paine)  
 Weather:Cloudy, 20's

File Name : Central-6th AM  
 Site Code : 00020151  
 Start Date : 03/06/2003  
 Page No : 1

Groups Printed- Cars - Trucks

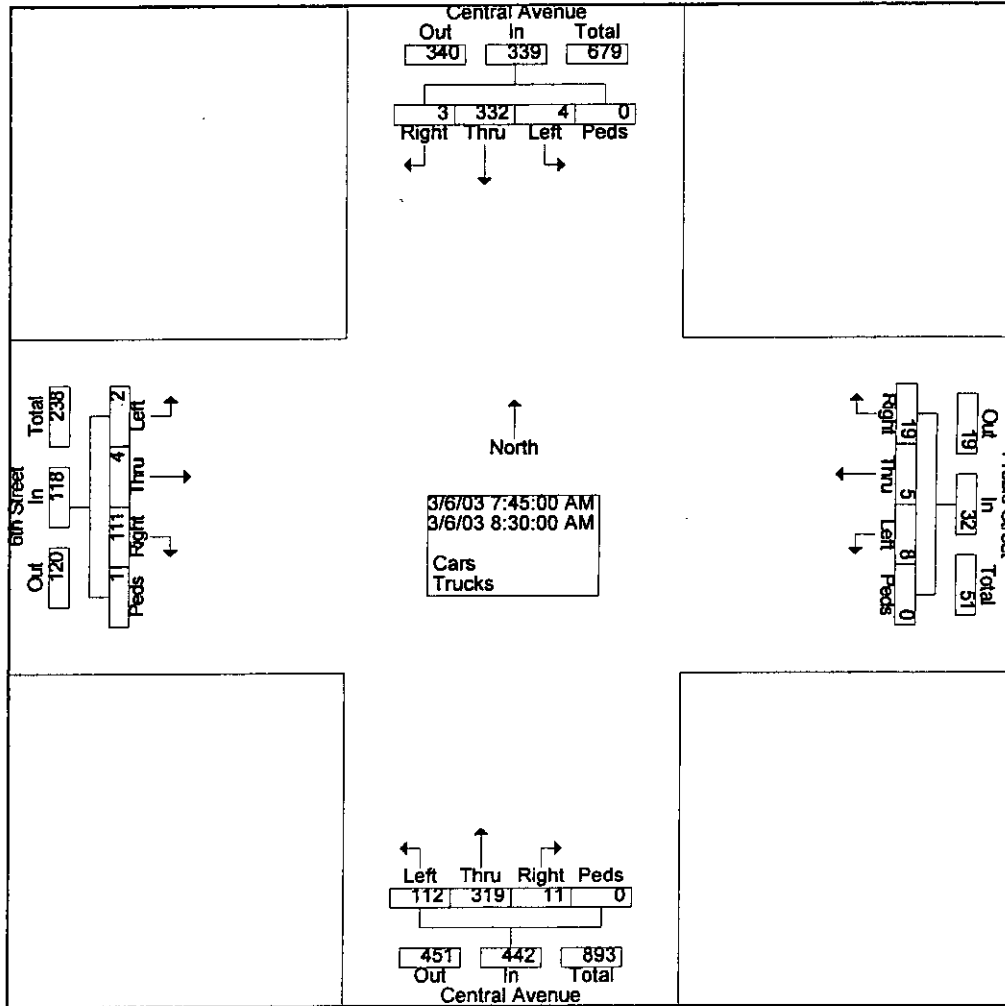
Start Time	Central Avenue Southbound				Preble Street Westbound				Central Avenue Northbound				6th Street Eastbound				Int. Total
	Left	Thru	Right	Peds	Left	Thru	Right	Peds	Left	Thru	Right	Peds	Left	Thru	Right	Peds	
Factor	1.0	1.0	1.0	1.0	1.0	1.0	1.0	1.0	1.0	1.0	1.0	1.0	1.0	1.0	1.0	1.0	
07:00	0	70	0	0	0	0	0	0	15	61	2	0	0	2	28	0	178
07:15	4	84	0	0	1	0	1	0	17	60	1	0	0	0	20	0	188
07:30	2	70	0	0	5	0	1	0	31	75	7	0	0	2	26	0	219
07:45	2	86	0	0	2	4	5	0	30	74	3	0	2	0	34	0	242
<b>Total</b>	<b>8</b>	<b>310</b>	<b>0</b>	<b>0</b>	<b>8</b>	<b>4</b>	<b>7</b>	<b>0</b>	<b>93</b>	<b>270</b>	<b>13</b>	<b>0</b>	<b>2</b>	<b>4</b>	<b>108</b>	<b>0</b>	<b>827</b>
08:00	1	98	1	0	2	1	4	0	35	76	1	0	0	3	31	0	253
08:15	1	73	0	0	1	0	6	0	28	79	2	0	0	0	24	0	214
08:30	0	75	2	0	3	0	4	0	19	90	5	0	0	1	22	1	222
08:45	0	92	0	0	2	0	3	0	16	91	1	0	1	1	30	0	237
<b>Total</b>	<b>2</b>	<b>338</b>	<b>3</b>	<b>0</b>	<b>8</b>	<b>1</b>	<b>17</b>	<b>0</b>	<b>98</b>	<b>336</b>	<b>9</b>	<b>0</b>	<b>1</b>	<b>5</b>	<b>107</b>	<b>1</b>	<b>926</b>
<b>Grand Total</b>	<b>10</b>	<b>648</b>	<b>3</b>	<b>0</b>	<b>16</b>	<b>5</b>	<b>24</b>	<b>0</b>	<b>191</b>	<b>606</b>	<b>22</b>	<b>0</b>	<b>3</b>	<b>9</b>	<b>215</b>	<b>1</b>	<b>1753</b>
Apprch %	1.5	98.0	0.5	0.0	35.6	11.1	53.3	0.0	23.3	74.0	2.7	0.0	1.3	3.9	94.3	0.4	
Total %	0.6	37.0	0.2	0.0	0.9	0.3	1.4	0.0	10.9	34.6	1.3	0.0	0.2	0.5	12.3	0.1	



**CLD Consulting Engineers, Inc.**  
**540 Commercial Street**  
**Manchester, NH 03101**  
**(603) 668-8223**

File Name : Central-6th AM  
 Site Code : 00020151  
 Start Date : 03/06/2003  
 Page No : 2

Start Time	Central Avenue Southbound					Preble Street Westbound					Central Avenue Northbound					6th Street Eastbound					Int. Total
	Left	Thru	Right	Peds	App. Total	Left	Thru	Right	Peds	App. Total	Left	Thru	Right	Peds	App. Total	Left	Thru	Right	Peds	App. Total	
Peak Hour From 07:00 to 08:45 - Peak 1 of 1																					
Intersection	07:45																				
Volume	4	332	3	0	339	8	5	19	0	32	112	319	11	0	442	2	4	111	1	118	931
Percent	1.2	97.9	0.9	0.0		25.0	15.6	59.4	0.0		25.3	72.2	2.5	0.0		1.7	3.4	94.1	0.8		
Volume	4	332	3	0	339	8	5	19	0	32	112	319	11	0	442	2	4	111	1	118	931
Volume Peak	1	98	1	0	100	2	1	4	0	7	35	76	1	0	112	0	3	31	0	34	253
Factor																					0.920
High Int. Factor	08:00																				
Volume	1	98	1	0	100	2	4	5	0	11	19	90	5	0	114	2	0	34	0	36	36
Volume Peak					0.84					0.72					0.96					0.81	0.81
Factor					8					7					9					9	9



**CLD Consulting Engineers, Inc.**

**540 Commercial Street**

**Manchester, NH 03101**

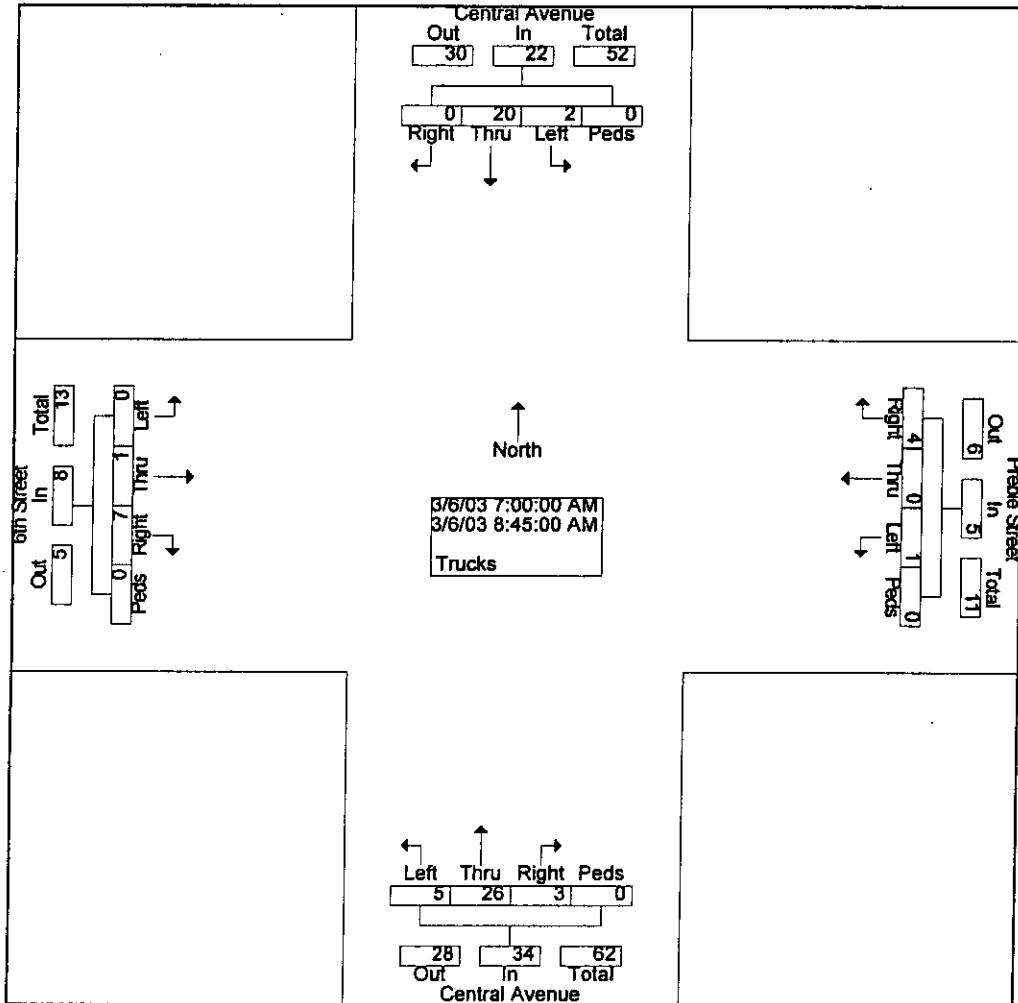
**(603) 668-8223**

Town/State:Dover, NH  
 Location:Central & 6th  
 Counter#/Counted By: 1888 (J.Paine)  
 Weather:Cloudy, 20's

File Name : Central-6th AM  
 Site Code : 00020151  
 Start Date : 03/06/2003  
 Page No : 1

Groups Printed- Trucks

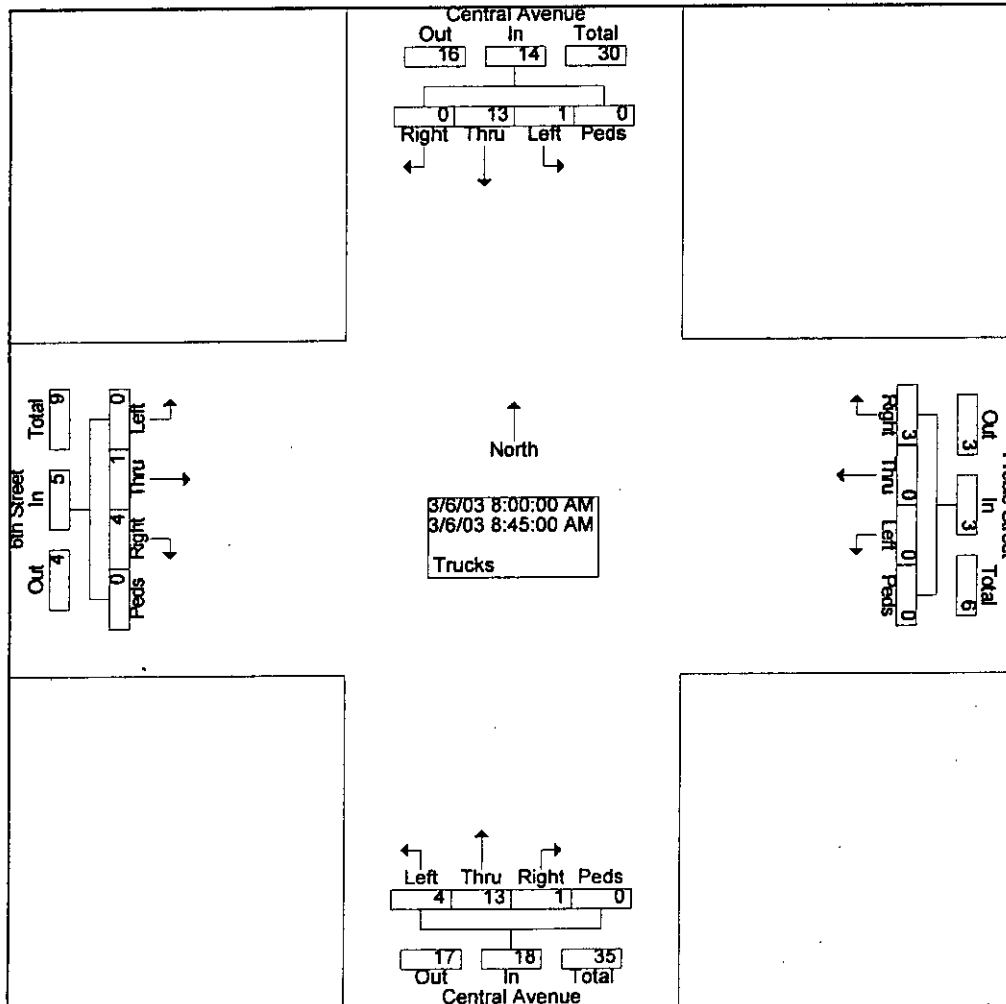
Start Time	Central Avenue Southbound				Preble Street Westbound				Central Avenue Northbound				6th Street Eastbound				Int. Total
	Left	Thru	Right	Peds	Left	Thru	Right	Peds	Left	Thru	Right	Peds	Left	Thru	Right	Peds	
Factor	1.0	1.0	1.0	1.0	1.0	1.0	1.0	1.0	1.0	1.0	1.0	1.0	1.0	1.0	1.0	1.0	
07:00	0	3	0	0	0	0	0	0	1	5	0	0	0	0	0	0	
07:15	1	1	0	0	0	0	0	0	0	3	0	0	0	0	0	0	
07:30	0	3	0	0	1	0	0	0	0	2	0	0	0	0	2	0	
07:45	0	0	0	0	0	0	1	0	0	3	2	0	0	0	1	0	
Total	1	7	0	0	1	0	1	0	1	13	2	0	0	0	3	0	
08:00	1	7	0	0	0	0	1	0	0	2	1	0	0	1	1	0	
08:15	0	0	0	0	0	0	2	0	2	4	0	0	0	0	1	0	
08:30	0	3	0	0	0	0	0	0	0	4	0	0	0	0	0	0	
08:45	0	3	0	0	0	0	0	0	2	3	0	0	0	0	2	0	
Total	1	13	0	0	0	0	3	0	4	13	1	0	0	1	4	0	
Grand Total	2	20	0	0	1	0	4	0	5	26	3	0	0	1	7	0	
Apprch %	9.1	90.9	0.0	0.0	20.0	0.0	80.0	0.0	14.7	76.5	8.8	0.0	0.0	12.5	87.5	0.0	
Total %	2.9	29.0	0.0	0.0	1.4	0.0	5.8	0.0	7.2	37.7	4.3	0.0	0.0	1.4	10.1	0.0	



**CLD Consulting Engineers, Inc.**  
**540 Commercial Street**  
**Manchester, NH 03101**  
**(603) 668-8223**

File Name : Central-6th AM  
 Site Code : 00020151  
 Start Date : 03/06/2003  
 Page No : 2

Start Time	Central Avenue Southbound					Preble Street Westbound					Central Avenue Northbound					6th Street Eastbound					Int. Total
	Left	Thru	Right	Peds	App. Total	Left	Thru	Right	Peds	App. Total	Left	Thru	Right	Peds	App. Total	Left	Thru	Right	Peds	App. Total	
Peak Hour From 07:00 to 08:45 - Peak 1 of 1																					
Intersect on	08:00																				
Volume	1	13	0	0	14	0	0	3	0	3	4	13	1	0	18	0	1	4	0	5	40
Percent	7.1	92.9	0.0	0.0		0.0	0.0	100.0	0.0		22.2	72.2	5.6	0.0		0.0	20.0	80.0	0.0		
Volume	1	13	0	0	14	0	0	3	0	3	4	13	1	0	18	0	1	4	0	5	40
Volume	1	7	0	0	8	0	0	1	0	1	0	2	1	0	3	0	1	1	0	2	14
Peak Factor																					0.714
High Int. Factor	08:00					08:15					08:15					08:00					
Volume	1	7	0	0	8	0	0	2	0	2	2	4	0	0	6	0	1	1	0	2	
Peak Factor					0.43					0.37					0.75					0.62	
Factor					8					5					0					5	



**CLD Consulting Engineers, Inc.**

**540 Commercial Street**

**Manchester, NH 03101**

**(603) 668-8223**

Town/State:Dover, NH

Location:Central & 6th

Counter#/Counted By: 1888 (J.Paine)

Weather:Cloudy, 20's

File Name : Central-6th AM

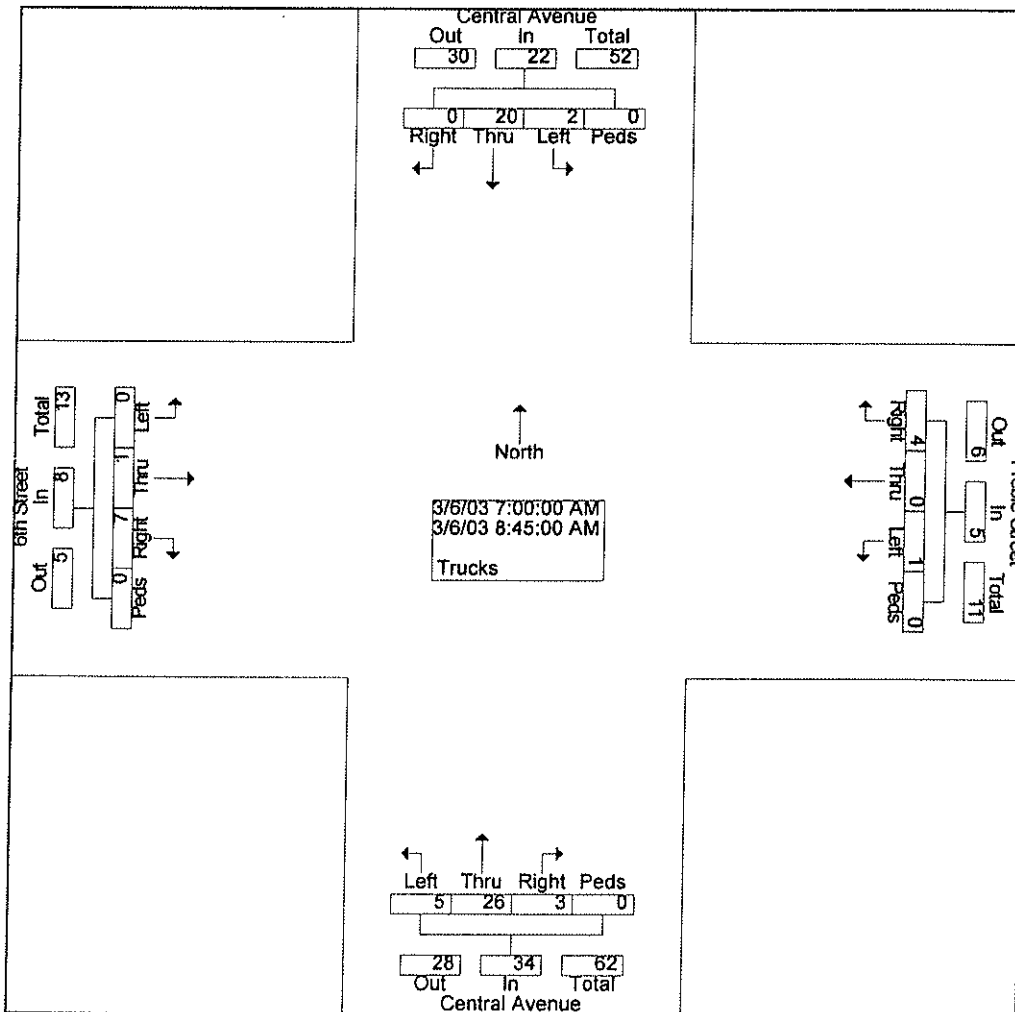
Site Code : 00020151

Start Date : 03/06/2003

Page No : 1

Groups Printed- Trucks

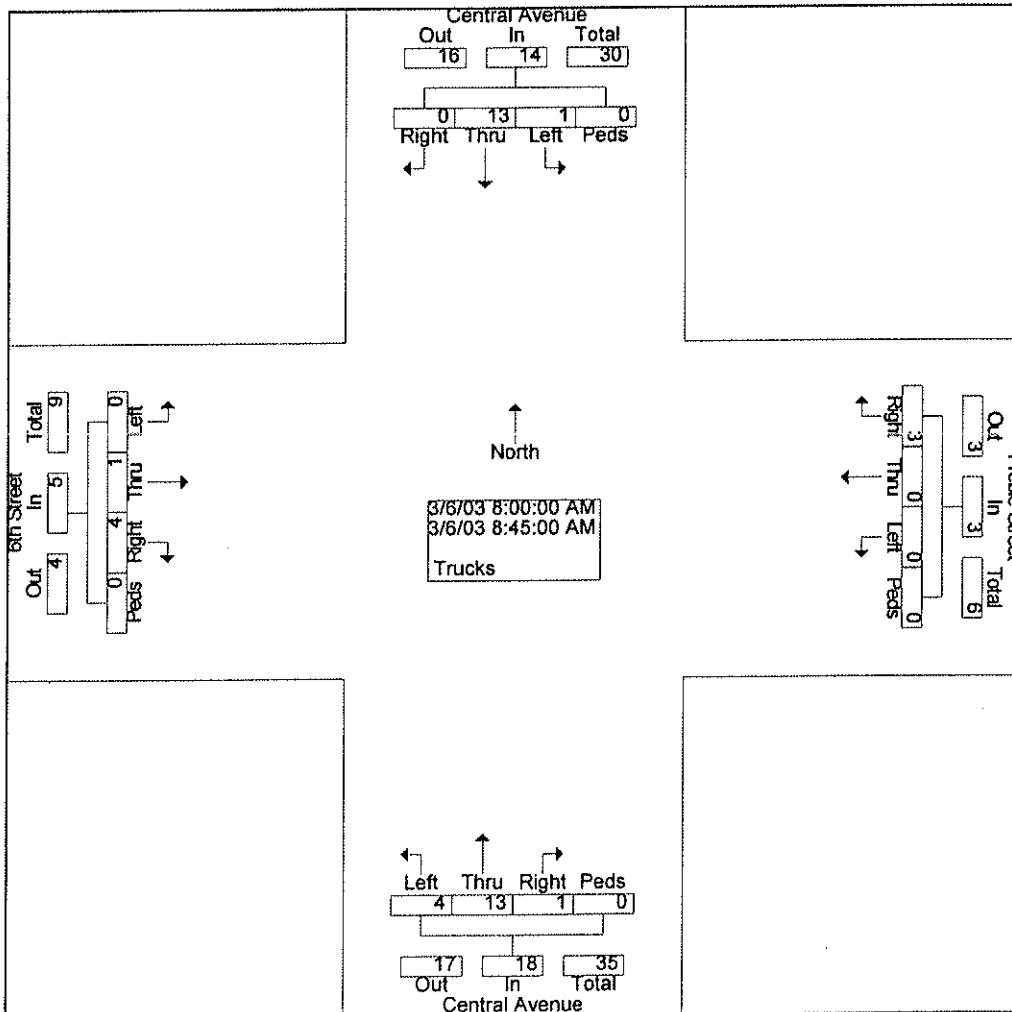
Start Time	Central Avenue Southbound				Preble Street Westbound				Central Avenue Northbound				6th Street Eastbound				Int. Total
	Left	Thru	Right	Peds	Left	Thru	Right	Peds	Left	Thru	Right	Peds	Left	Thru	Right	Peds	
07:00	0	3	0	0	0	0	0	0	1	5	0	0	0	0	0	0	9
07:15	1	1	0	0	0	0	0	0	0	3	0	0	0	0	0	0	5
07:30	0	3	0	0	1	0	0	0	0	2	0	0	0	0	2	0	8
07:45	0	0	0	0	0	0	1	0	0	3	2	0	0	0	1	0	7
<b>Total</b>	<b>1</b>	<b>7</b>	<b>0</b>	<b>0</b>	<b>1</b>	<b>0</b>	<b>1</b>	<b>0</b>	<b>1</b>	<b>13</b>	<b>2</b>	<b>0</b>	<b>0</b>	<b>0</b>	<b>3</b>	<b>0</b>	<b>29</b>
08:00	1	7	0	0	0	0	1	0	0	2	1	0	0	1	1	0	14
08:15	0	0	0	0	0	0	2	0	2	4	0	0	0	0	1	0	9
08:30	0	3	0	0	0	0	0	0	0	4	0	0	0	0	0	0	7
08:45	0	3	0	0	0	0	0	0	2	3	0	0	0	0	2	0	10
<b>Total</b>	<b>1</b>	<b>13</b>	<b>0</b>	<b>0</b>	<b>0</b>	<b>0</b>	<b>3</b>	<b>0</b>	<b>4</b>	<b>13</b>	<b>1</b>	<b>0</b>	<b>0</b>	<b>1</b>	<b>4</b>	<b>0</b>	<b>40</b>
<b>Grand Total</b>	<b>2</b>	<b>20</b>	<b>0</b>	<b>0</b>	<b>1</b>	<b>0</b>	<b>4</b>	<b>0</b>	<b>5</b>	<b>26</b>	<b>3</b>	<b>0</b>	<b>0</b>	<b>1</b>	<b>7</b>	<b>0</b>	<b>69</b>
Apprch %	9.1	90.9	0.0	0.0	20.0	0.0	80.0	0.0	14.7	76.5	8.8	0.0	0.0	12.5	87.5	0.0	
Total %	2.9	29.0	0.0	0.0	1.4	0.0	5.8	0.0	7.2	37.7	4.3	0.0	0.0	1.4	10.1	0.0	



**CLD Consulting Engineers, Inc.**  
**540 Commercial Street**  
**Manchester, NH 03101**  
**(603) 668-8223**

File Name : Central-6th AM  
 Site Code : 00020151  
 Start Date : 03/06/2003  
 Page No : 2

Start Time	Central Avenue Southbound					Preble Street Westbound					Central Avenue Northbound					6th Street Eastbound					Int. Total
	Left	Thru	Right	Peds	App. Total	Left	Thru	Right	Peds	App. Total	Left	Thru	Right	Peds	App. Total	Left	Thru	Right	Peds	App. Total	
Peak Hour From 07:00 to 08:45 - Peak 1 of 1																					
Intersect on	08:00																				
Volume	1	13	0	0	14	0	0	3	0	3	4	13	1	0	18	0	1	4	0	5	40
Percent	7.1	92.9	0.0	0.0		0.0	0.0	100.0	0.0		22.2	72.2	5.6	0.0		0.0	20.0	80.0	0.0		
Volume	1	13	0	0	14	0	0	3	0	3	4	13	1	0	18	0	1	4	0	5	40
Volume	1	7	0	0	8	0	0	1	0	1	0	2	1	0	3	0	1	1	0	2	14
Peak Factor																					0.714
High Int. Volume	08:00																				
Peak Factor	1	7	0	0	8	0	0	2	0	2	2	4	0	0	6	0	1	1	0	2	2
Peak Factor	0.438										0.375					0.625					5



CLD Consulting Engineers, Inc.

540 Commercial Street

Manchester, NH 03101

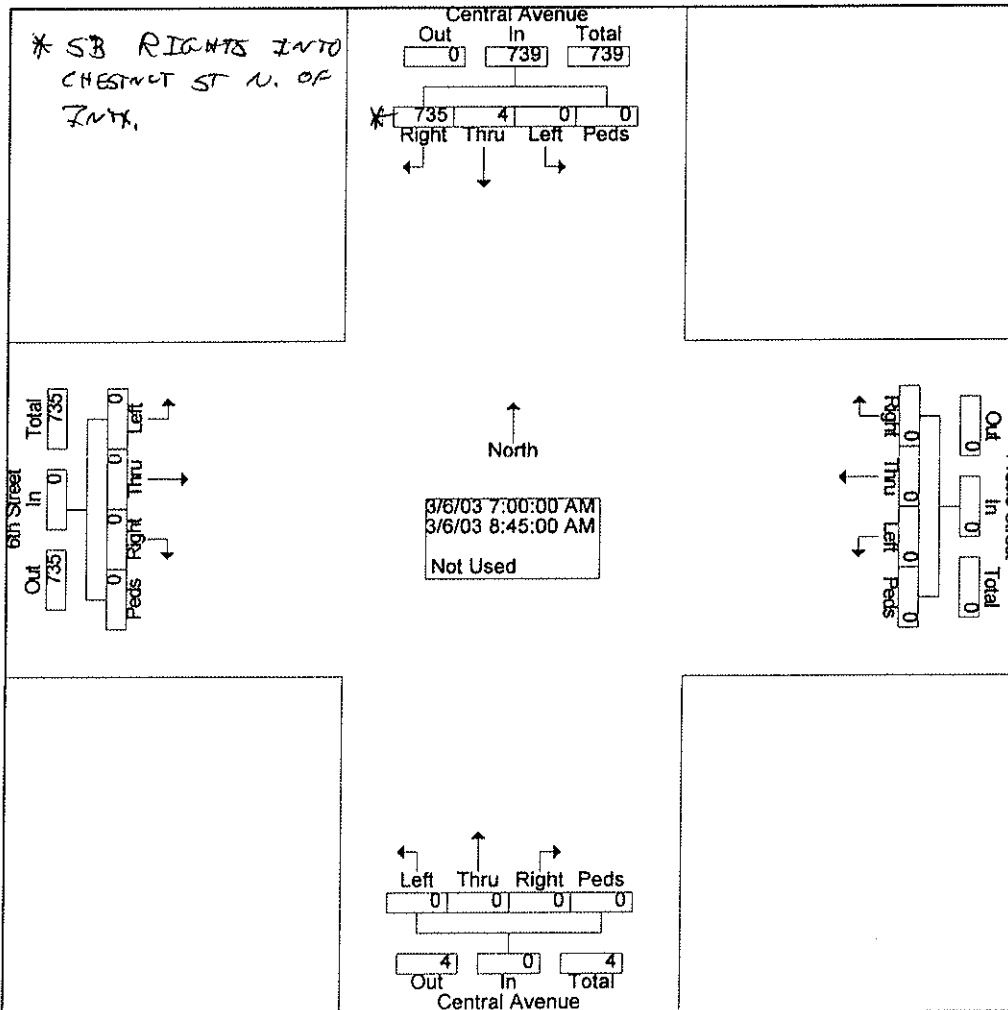
(603) 668-8223

Town/State: Dover, NH  
 Location: Central & 6th  
 Counter#/Counted By: 1888 (J.Paine)  
 Weather: Cloudy, 20's

File Name : Central-6th AM  
 Site Code : 00020151  
 Start Date : 03/06/2003  
 Page No : 1

Groups Printed- Not Used *SB RIGHTS*

Start Time	Central Avenue Southbound				Preble Street Westbound				Central Avenue Northbound				6th Street Eastbound				Int. Total
	Left	Thru	Right	Peds	Left	Thru	Right	Peds	Left	Thru	Right	Peds	Left	Thru	Right	Peds	
Factor	1.0	1.0	1.0	1.0	1.0	1.0	1.0	1.0	1.0	1.0	1.0	1.0	1.0	1.0	1.0	1.0	
07:00	0	0	67	0	0	0	0	0	0	0	0	0	0	0	0	0	67
07:15	0	0	95	0	0	0	0	0	0	0	0	0	0	0	0	0	95
07:30	0	0	92	0	0	0	0	0	0	0	0	0	0	0	0	0	92
07:45	0	0	117	0	0	0	0	0	0	0	0	0	0	0	0	0	117
Total	0	0	371	0	0	0	0	0	0	0	0	0	0	0	0	0	371
08:00	0	0	93	0	0	0	0	0	0	0	0	0	0	0	0	0	93
08:15	0	0	81	0	0	0	0	0	0	0	0	0	0	0	0	0	81
08:30	0	3	98	0	0	0	0	0	0	0	0	0	0	0	0	0	101
08:45	0	1	92	0	0	0	0	0	0	0	0	0	0	0	0	0	93
Total	0	4	364	0	0	0	0	0	0	0	0	0	0	0	0	0	368
Grand Total	0	4	735	0	0	0	0	0	0	0	0	0	0	0	0	0	739
Apprch %	0.0	0.5	99.5	0.0	0.0	0.0	0.0	0.0	0.0	0.0	0.0	0.0	0.0	0.0	0.0	0.0	0.0
Total %	0.0	0.5	99.5	0.0	0.0	0.0	0.0	0.0	0.0	0.0	0.0	0.0	0.0	0.0	0.0	0.0	0.0

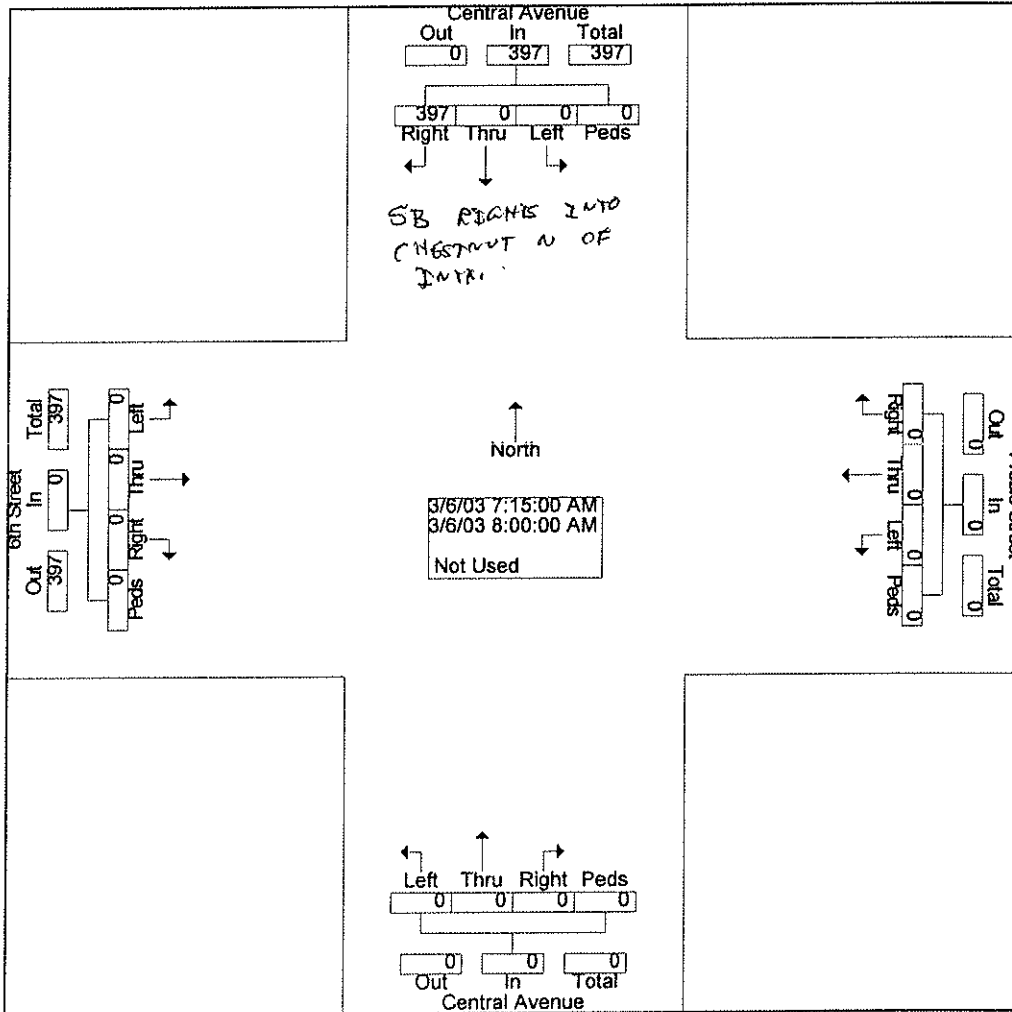




**CLD Consulting Engineers, Inc.**  
**540 Commercial Street**  
**Manchester, NH 03101**  
**(603) 668-8223**

File Name : Central-6th AM  
 Site Code : 00020151  
 Start Date : 03/06/2003  
 Page No : 2

Start Time	Central Avenue Southbound					Preble Street Westbound					Central Avenue Northbound					6th Street Eastbound					Int. Total	
	Left	Thru	Right	Peds	App. Total	Left	Thru	Right	Peds	App. Total	Left	Thru	Right	Peds	App. Total	Left	Thru	Right	Peds	App. Total		
Peak Hour From 07:00 to 08:45 - Peak 1 of 1																						
Intersection	07:15																					
Volume	0	0	397	0	397	0	0	0	0	0	0	0	0	0	0	0	0	0	0	0	0	397
Percent	0.0	0.0	100.0	0.0		0.0	0.0	0.0	0.0		0.0	0.0	0.0	0.0		0.0	0.0	0.0	0.0			
Volume	0	0	397	0	397	0	0	0	0	0	0	0	0	0	0	0	0	0	0	0	0	397
Volume	0	0	117	0	117	0	0	0	0	0	0	0	0	0	0	0	0	0	0	0	0	117
Peak Factor																						
High Int.	07:45					6:45:00 AM					6:45:00 AM					6:45:00 AM						
Volume	0	0	117	0	117																	
Peak Factor					0.848																	



**CLD Consulting Engineers, Inc.**

**540 Commercial Street**

**Manchester, NH 03101**

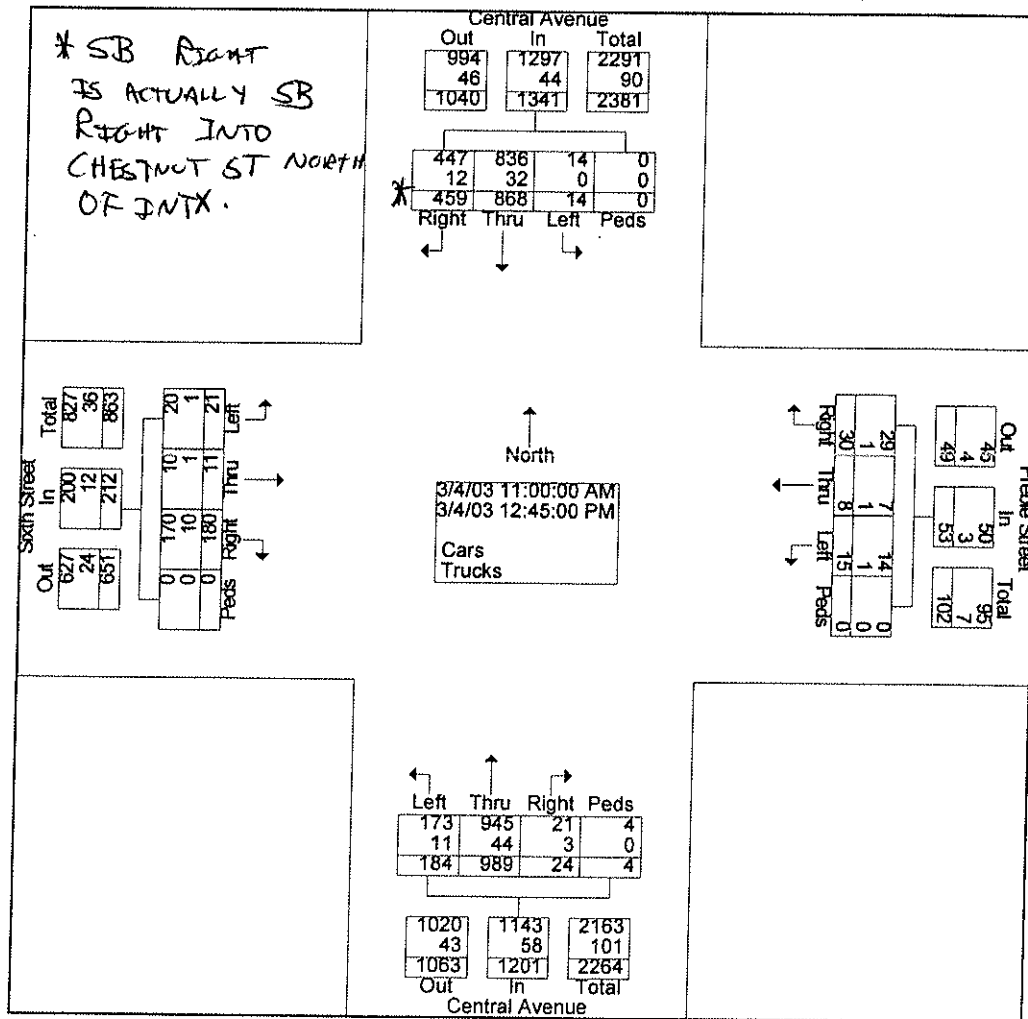
**(603) 668-8223**

Town/State:Dover, NH  
 Location:Central Ave & 6th  
 Counter#/Counted By:2324  
 Weather:Clear, 30's

File Name : Central-6th Mid  
 Site Code : 00020151  
 Start Date : 03/04/2003  
 Page No : 1

Groups Printed- Cars - Trucks

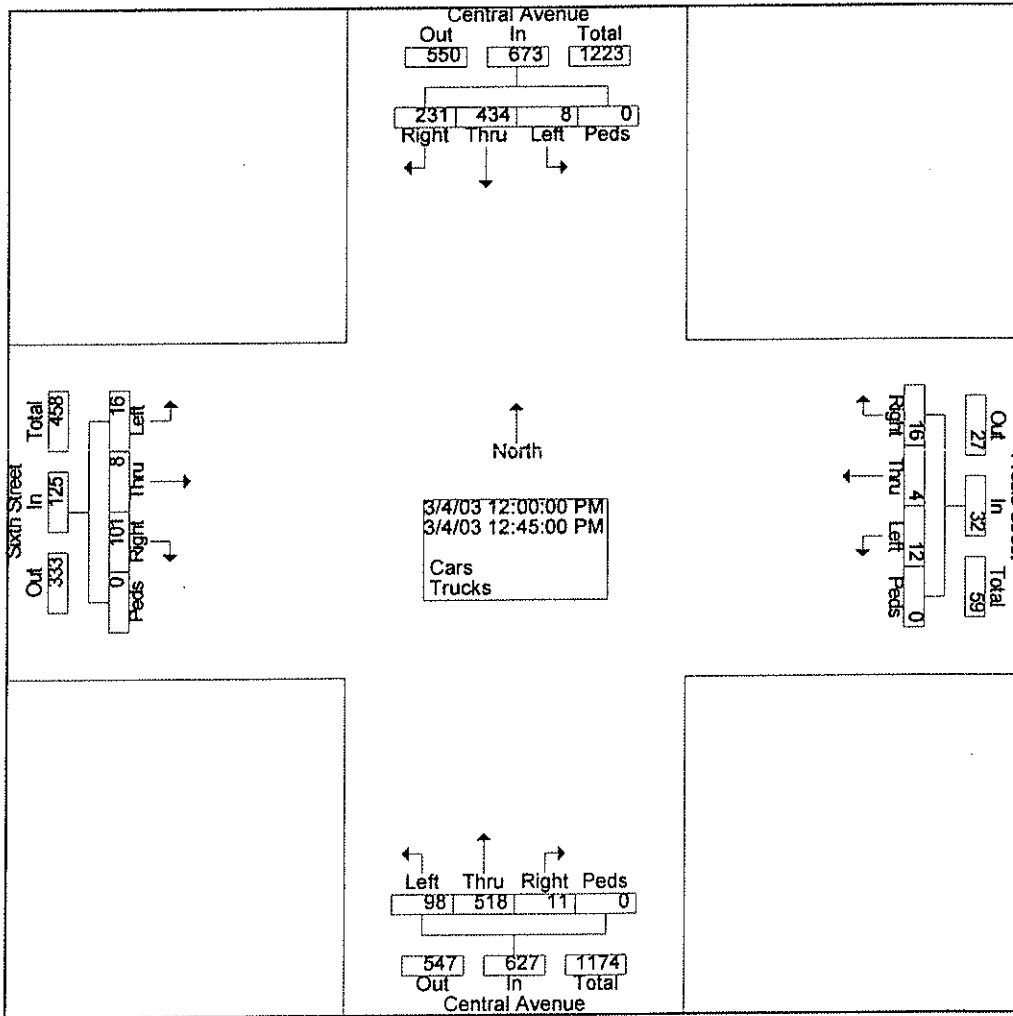
Start Time	Central Avenue Southbound *				Preble Street Westbound				Central Avenue Northbound				Sixth Street Eastbound				Int. Total
	Left	Thru	Right	Peds	Left	Thru	Right	Peds	Left	Thru	Right	Peds	Left	Thru	Right	Peds	
Factor	1.0	1.0	1.0	1.0	1.0	1.0	1.0	1.0	1.0	1.0	1.0	1.0	1.0	1.0	1.0	1.0	1.0
11:00	2	105	47	0	1	1	1	0	17	108	4	0	2	0	21	0	309
11:15	1	105	59	0	0	1	5	0	18	121	4	3	2	0	18	0	337
11:30	1	112	64	0	2	0	5	0	26	127	2	1	0	0	18	0	358
11:45	2	112	58	0	0	2	3	0	25	115	3	0	1	3	22	0	346
Total	6	434	228	0	3	4	14	0	86	471	13	4	5	3	79	0	1350
12:00	3	98	56	0	4	1	1	0	29	156	1	0	5	1	31	0	386
12:15	2	107	49	0	4	0	8	0	24	134	5	0	7	3	21	0	364
12:30	2	114	53	0	3	3	4	0	27	111	3	0	2	4	24	0	350
12:45	1	115	73	0	1	0	3	0	18	117	2	0	2	0	25	0	357
Total	8	434	231	0	12	4	16	0	98	518	11	0	16	8	101	0	1457
Grand Total	14	868	459	0	15	8	30	0	184	989	24	4	21	11	180	0	2807
Approch %	1.0	64.7	34.2	0.0	28.3	15.1	56.6	0.0	15.3	82.3	2.0	0.3	9.9	5.2	84.9	0.0	
Total %	0.5	30.9	16.4	0.0	0.5	0.3	1.1	0.0	6.6	35.2	0.9	0.1	0.7	0.4	6.4	0.0	



**CLD Consulting Engineers, Inc.**  
**540 Commercial Street**  
**Manchester, NH 03101**  
**(603) 668-8223**

File Name : Central-6th Mid  
 Site Code : 00020151  
 Start Date : 03/04/2003  
 Page No : 2

Start Time	Central Avenue Southbound					Preble Street Westbound					Central Avenue Northbound					Sixth Street Eastbound					Int. Total
	Left	Thru	Right	Peds	App. Total	Left	Thru	Right	Peds	App. Total	Left	Thru	Right	Peds	App. Total	Left	Thru	Right	Peds	App. Total	
Peak Hour From 11:00 to 12:45 - Peak 1 of 1																					
Intersection 12:00																					
Volume	8	434	231	0	673	12	4	16	0	32	98	518	11	0	627	16	8	101	0	125	1457
Percent	1.2	64.5	34.3	0.0		37.5	12.5	50.0	0.0		15.6	82.6	1.8	0.0		12.8	6.4	80.8	0.0		
Volume	8	434	231	0	673	12	4	16	0	32	98	518	11	0	627	16	8	101	0	125	1457
Volume	3	98	56	0	157	4	1	1	0	6	29	156	1	0	186	5	1	31	0	37	386
Peak Factor																					
High Int. 12:45																					
Volume	1	115	73	0	189	4	0	8	0	12	29	156	1	0	186	5	1	31	0	37	386
Peak Factor					0.89					0.66					0.84					0.84	5
Factor					0					7					3					5	



CLD Consulting Engineers, Inc.

540 Commercial Street

Manchester, NH 03101

(603) 668-8223

Town/State:Dover, NH  
 Location:Central Ave & 6th  
 Counter#/Counted By:2324  
 Weather:Clear, 30's

File Name : Central-6th Mid

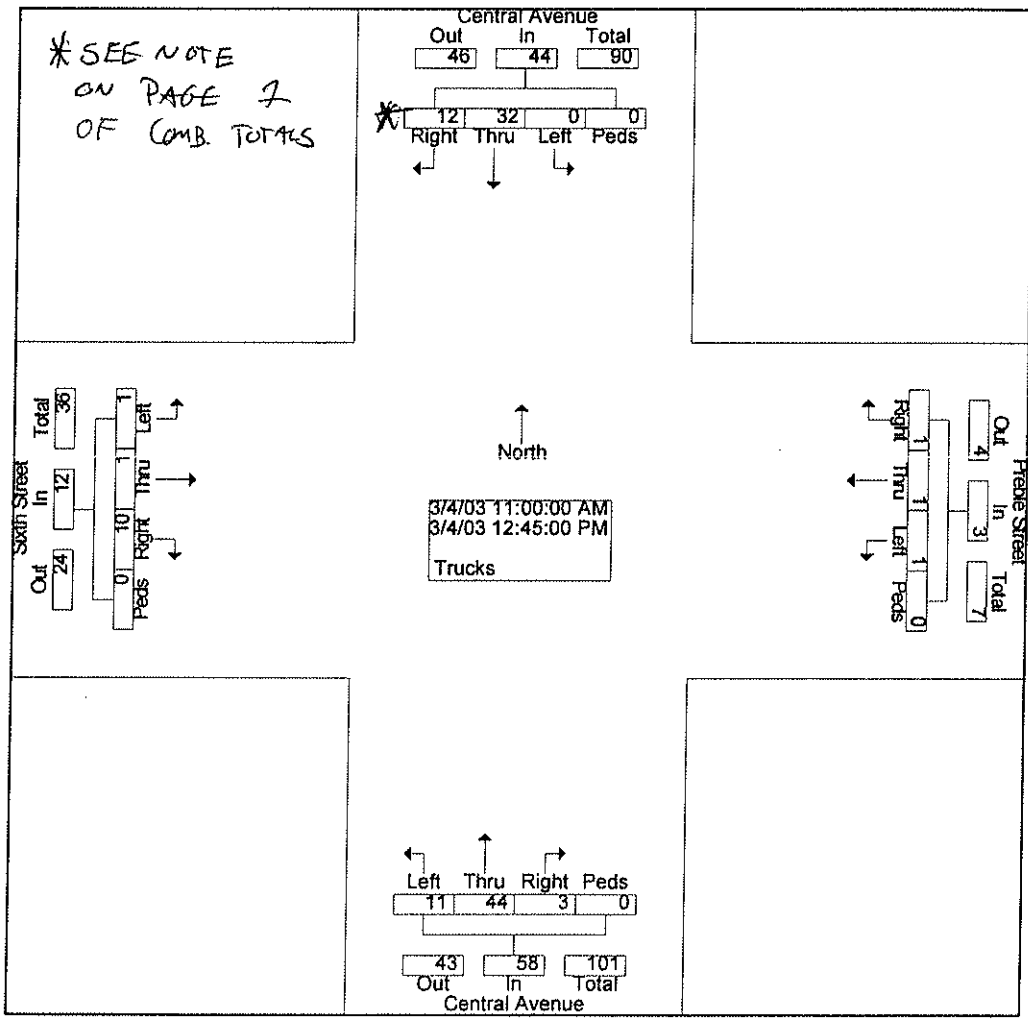
Site Code : 00020151

Start Date : 03/04/2003

Page No : 1

Groups Printed- Trucks

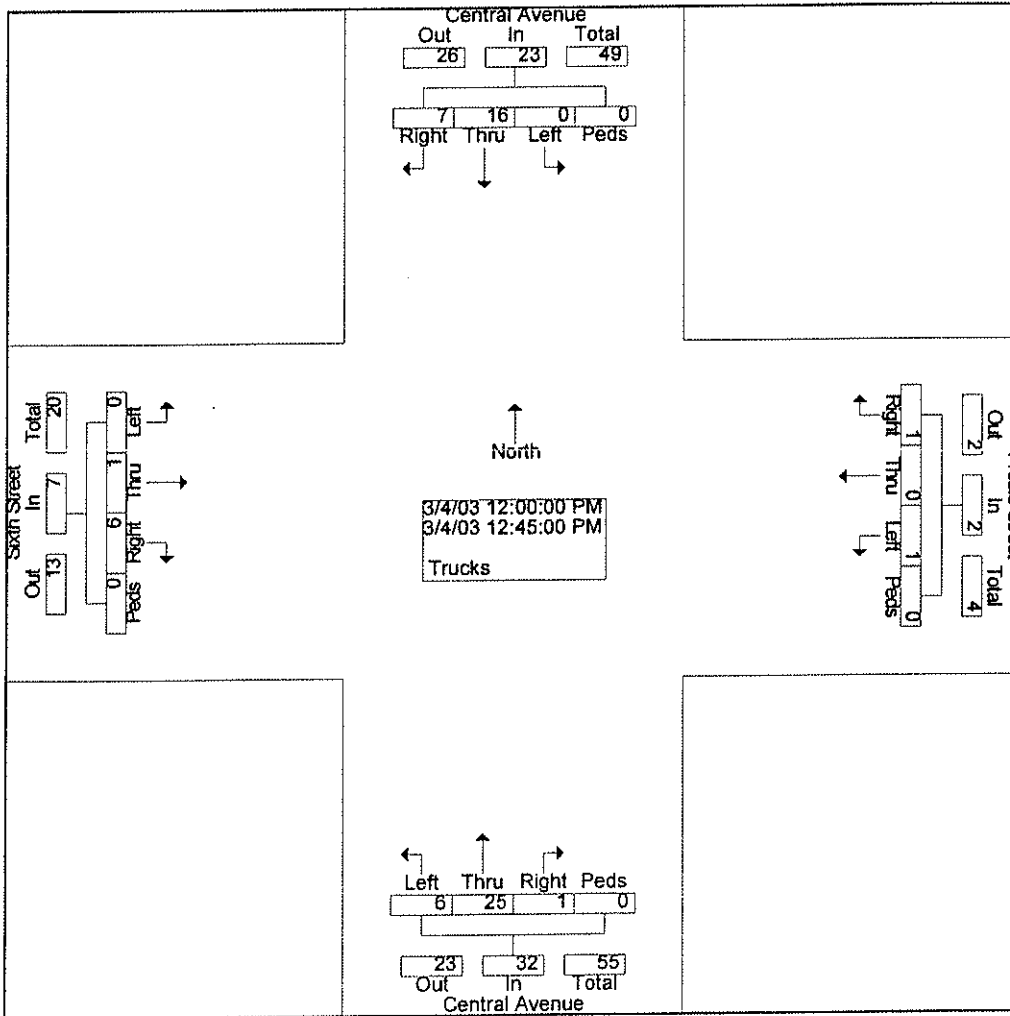
Start Time	Central Avenue Southbound				Preble Street Westbound				Central Avenue Northbound				Sixth Street Eastbound				Int. Total
	Left	Thru	Right	Peds	Left	Thru	Right	Peds	Left	Thru	Right	Peds	Left	Thru	Right	Peds	
Factor	1.0	1.0	1.0	1.0	1.0	1.0	1.0	1.0	1.0	1.0	1.0	1.0	1.0	1.0	1.0	1.0	
11:00	0	8	0	0	0	0	0	0	0	4	0	0	0	0	0	0	
11:15	0	4	1	0	0	1	0	0	3	6	1	0	1	0	1	0	
11:30	0	4	2	0	0	0	0	0	0	8	0	0	0	0	2	0	
11:45	0	0	2	0	0	0	0	0	2	1	1	0	0	0	1	0	
Total	0	16	5	0	0	1	0	0	5	19	2	0	1	0	4	0	
12:00	0	4	2	0	1	0	0	0	3	9	0	0	0	0	1	0	
12:15	0	3	2	0	0	0	0	0	0	7	0	0	0	0	2	0	
12:30	0	4	2	0	0	0	1	0	3	2	1	0	0	1	2	0	
12:45	0	5	1	0	0	0	0	0	0	7	0	0	0	0	1	0	
Total	0	16	7	0	1	0	1	0	6	25	1	0	0	1	6	0	
Grand Total	0	32	12	0	1	1	1	0	11	44	3	0	1	1	10	0	
Apprch %	0.0	72.7	27.3	0.0	33.3	33.3	33.3	0.0	19.0	75.9	5.2	0.0	8.3	8.3	83.3	0.0	
Total %	0.0	27.4	10.3	0.0	0.9	0.9	0.9	0.0	9.4	37.6	2.6	0.0	0.9	0.9	8.5	0.0	



**CLD Consulting Engineers, Inc.**  
**540 Commercial Street**  
**Manchester, NH 03101**  
**(603) 668-8223**

File Name : Central-6th Mid  
 Site Code : 00020151  
 Start Date : 03/04/2003  
 Page No : 2

Start Time	Central Avenue Southbound					Preble Street Westbound					Central Avenue Northbound					Sixth Street Eastbound					Int. Total
	Left	Thru	Right	Peds	App. Total	Left	Thru	Right	Peds	App. Total	Left	Thru	Right	Peds	App. Total	Left	Thru	Right	Peds	App. Total	
Peak Hour From 11:00 to 12:45 - Peak 1 of 1																					
Intersection 12:00																					
Volume	0	16	7	0	23	1	0	1	0	2	6	25	1	0	32	0	1	6	0	7	64
Percent	0.0	69.6	30.4	0.0		50.0	0.0	50.0	0.0		18.8	78.1	3.1	0.0		0.0	14.3	85.7	0.0		
Volume	0	16	7	0	23	1	0	1	0	2	6	25	1	0	32	0	1	6	0	7	64
Volume Peak Factor	0	4	2	0	6	1	0	0	0	1	3	9	0	0	12	0	0	1	0	1	20
High Int. Peak Factor																					
Volume	0	4	2	0	6	1	0	0	0	1	3	9	0	0	12	0	1	2	0	3	0.800
Volume Peak Factor																					
Factor																					



CLD Consulting Engineers, Inc.

540 Commercial Street

Manchester, NH 03101

(603) 668-8223

Town/State:Dover, NH

Location:Central & 6th

Counter#/Counted By:2536 (D.Morrill)

Veather:Clear, 20's

File Name : Central-6th PM

Site Code : 00020151

Start Date : 03/05/2003

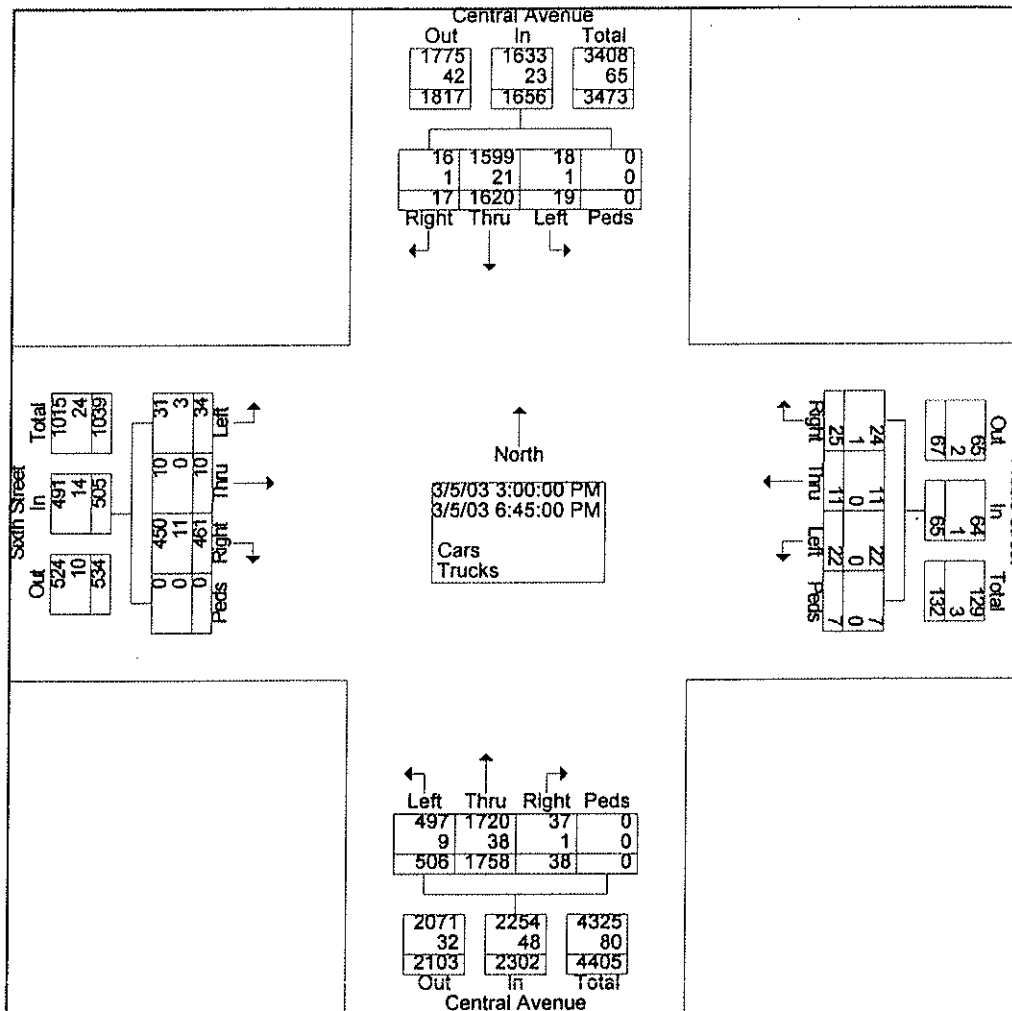
Page No : 1

Groups Printed- Cars - Trucks

Start Time	Central Avenue Southbound				Preble Street Westbound				Central Avenue Northbound				Sixth Street Eastbound				Int. Total
	Left	Thru	Right	Peds	Left	Thru	Right	Peds	Left	Thru	Right	Peds	Left	Thru	Right	Peds	
Factor	1.0	1.0	1.0	1.0	1.0	1.0	1.0	1.0	1.0	1.0	1.0	1.0	1.0	1.0	1.0	1.0	1.0
15:00	3	110	1	0	2	1	2	1	23	102	2	0	2	0	25	0	274
15:15	3	97	3	0	2	3	3	0	33	104	3	0	4	0	30	0	285
15:30	0	97	1	0	2	0	3	1	39	121	1	0	1	1	42	0	309
15:45	3	109	0	0	3	0	2	0	36	129	2	0	0	0	25	0	309
Total	9	413	5	0	9	4	10	2	131	456	8	0	7	1	122	0	1177
16:00	1	106	4	0	1	2	4	2	52	115	3	0	5	2	35	0	332
16:15	0	107	0	0	1	3	3	1	23	127	2	0	4	2	36	0	309
16:30	0	116	2	0	2	0	2	0	31	124	4	0	0	1	38	0	320
16:45	0	134	2	0	1	1	2	0	40	105	5	0	1	1	33	0	325
Total	1	463	8	0	5	6	11	3	146	471	14	0	10	6	142	0	1286
17:00	2	125	0	0	1	0	1	1	41	132	5	0	1	0	36	0	345
17:15	0	97	0	0	1	1	0	0	40	120	3	0	2	0	33	0	297
17:30	3	94	1	0	1	0	0	0	31	118	2	0	7	0	24	0	281
17:45	1	95	2	0	2	0	0	0	33	94	3	0	0	1	27	0	258
Total	6	411	3	0	5	1	1	1	145	464	13	0	10	1	120	0	1181
18:00	1	90	0	0	3	0	2	0	33	121	2	0	2	0	21	0	275
18:15	1	83	0	0	0	0	0	1	26	100	0	0	3	2	18	0	234
18:30	1	87	1	0	0	0	0	0	11	76	0	0	1	0	26	0	203
18:45	0	73	0	0	0	0	1	0	14	70	1	0	1	0	12	0	172
Total	3	333	1	0	3	0	3	1	84	367	3	0	7	2	77	0	884
Grand Total	19	1620	17	0	22	11	25	7	506	1758	38	0	34	10	461	0	4528
Apprch %	1.1	97.8	1.0	0.0	33.8	16.9	38.5	10.8	22.0	76.4	1.7	0.0	6.7	2.0	91.3	0.0	
Total %	0.4	35.8	0.4	0.0	0.5	0.2	0.6	0.2	11.2	38.8	0.8	0.0	0.8	0.2	10.2	0.0	

**CLD Consulting Engineers, Inc.**  
**540 Commercial Street**  
**Manchester, NH 03101**  
**(603) 668-8223**

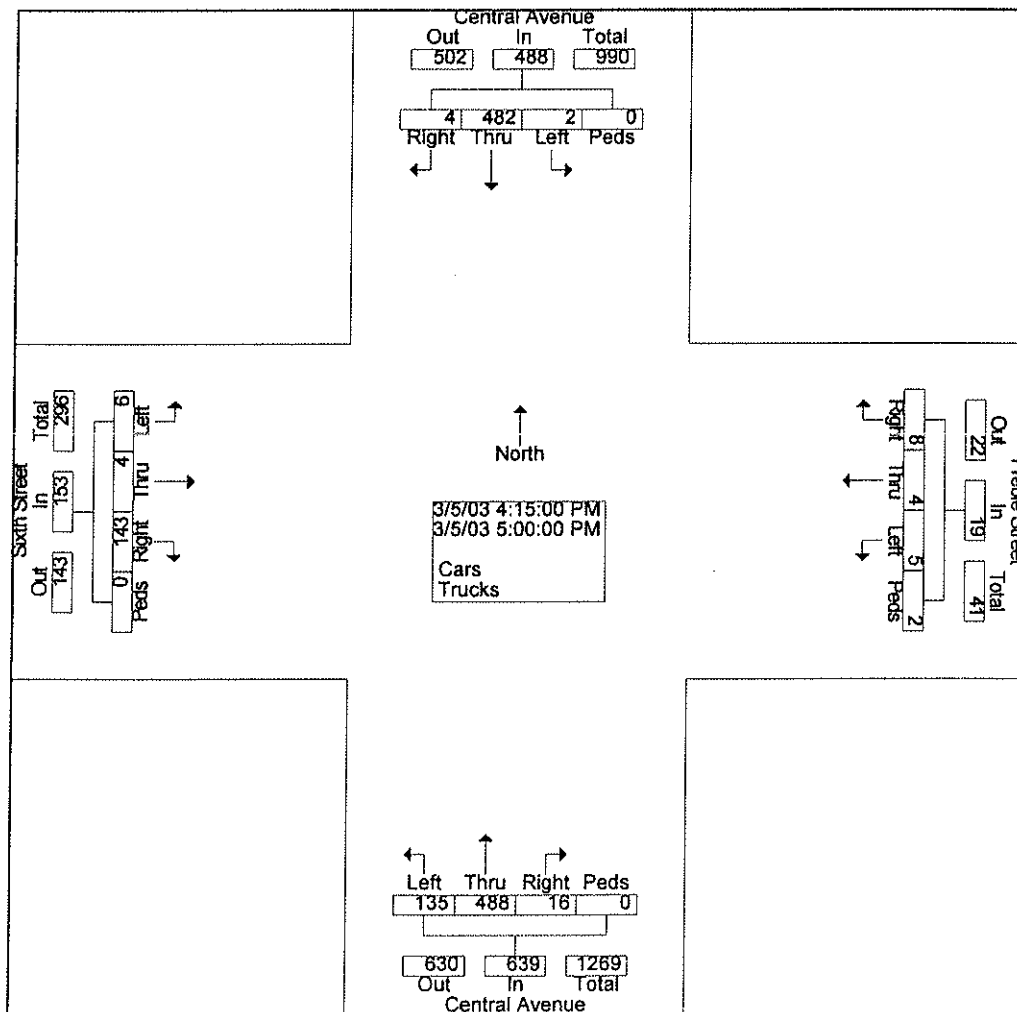
File Name : Central-6th PM  
 Site Code : 00020151  
 Start Date : 03/05/2003  
 Page No : 2



**CLD Consulting Engineers, Inc.**  
**540 Commercial Street**  
**Manchester, NH 03101**  
**(603) 668-8223**

File Name : Central-6th PM  
 Site Code : 00020151  
 Start Date : 03/05/2003  
 Page No : 3

Start Time	Central Avenue Southbound					Preble Street Westbound					Central Avenue Northbound					Sixth Street Eastbound					Int. Total			
	Left	Thru	Right	Peds	App. Total	Left	Thru	Right	Peds	App. Total	Left	Thru	Right	Peds	App. Total	Left	Thru	Right	Peds	App. Total				
Peak Hour From 15:00 to 18:45 - Peak 1 of 1																								
Intersection on 16:15																								
Volume	2	482	4	0	488	5	4	8	2	19	135	488	16	0	639	6	4	143	0	153	1299			
Percent	0.4	98.8	0.8	0.0		26.3	21.1	42.1	10.5		21.1	76.4	2.5	0.0		3.9	2.6	93.5	0.0					
Volume	2	482	4	0	488	5	4	8	2	19	135	488	16	0	639	6	4	143	0	153	1299			
Volume	2	125	0	0	127	1	0	1	1	3	41	132	5	0	178	1	0	36	0	37	345			
Peak Factor																								
High Int. 16:45						16:15						17:00						16:15						
Volume	0	134	2	0	136	1	3	3	1	8	41	132	5	0	178	4	2	36	0	42	42			
Peak Factor						0.89						0.59						0.89						0.91
Factor						7						4						7						1





CLD Consulting Engineers, Inc.

540 Commercial Street

Manchester, NH 03101

(603) 668-8223

Town/State:Dover, NH  
 Location:Central & 6th  
 Counter#/Counted By:2536 (D.Morrill)  
 Weather:Clear, 20's

File Name : Central-6th PM

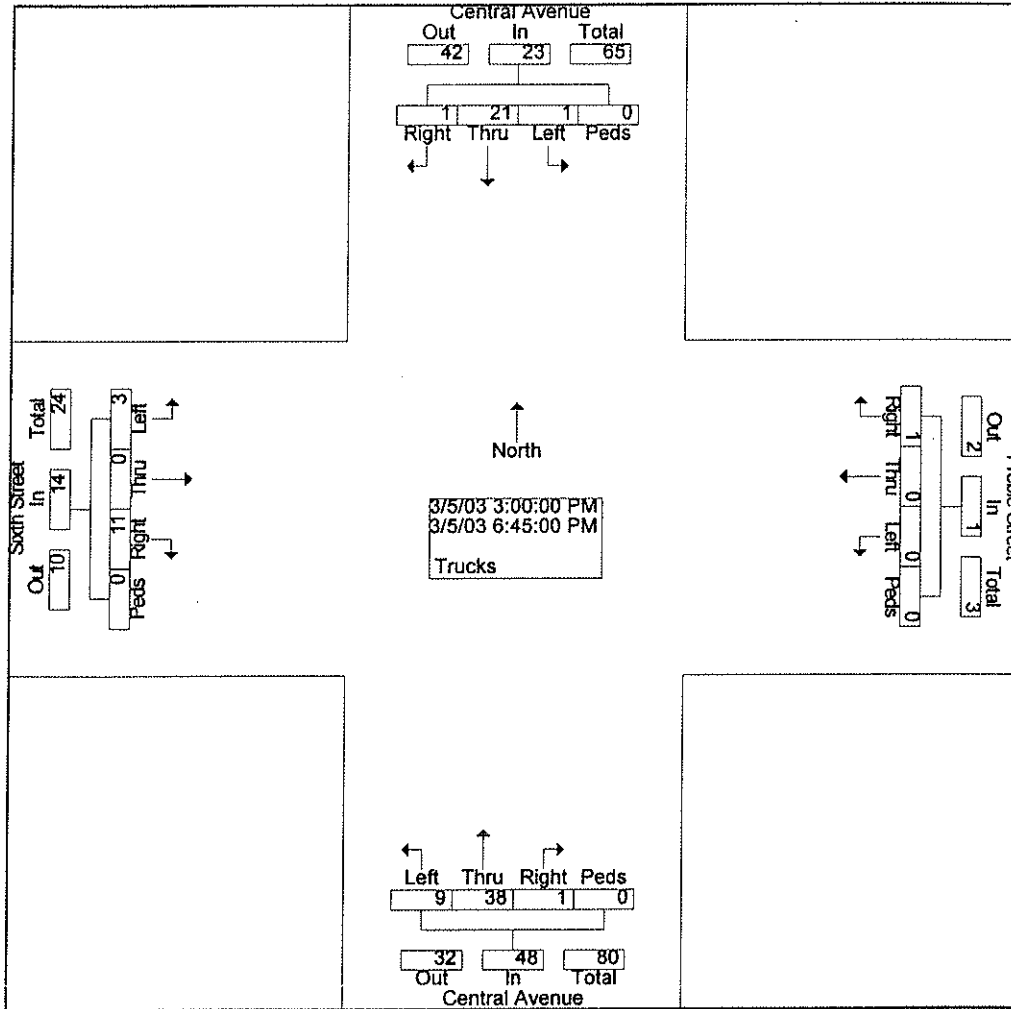
Site Code : 00020151

Start Date : 03/05/2003

Page No : 1

Groups Printed- Trucks

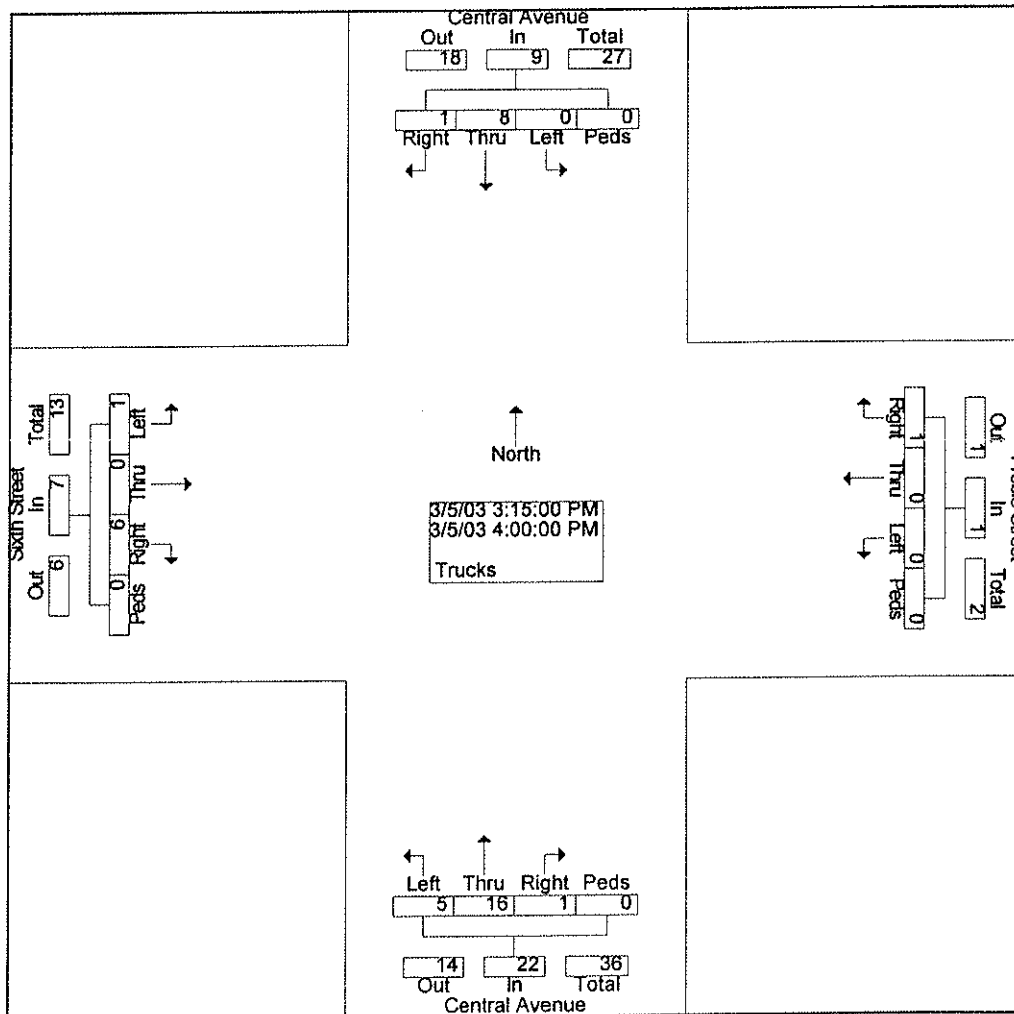
Start Time	Central Avenue Southbound				Preble Street Westbound				Central Avenue Northbound				Sixth Street Eastbound				Int. Total
	Left	Thru	Right	Peds	Left	Thru	Right	Peds	Left	Thru	Right	Peds	Left	Thru	Right	Peds	
Factor	1.0	1.0	1.0	1.0	1.0	1.0	1.0	1.0	1.0	1.0	1.0	1.0	1.0	1.0	1.0	1.0	
15:00	1	3	0	0	0	0	0	0	1	2	0	0	1	0	2	0	10
15:15	0	2	0	0	0	0	0	0	1	2	1	0	1	0	0	0	7
15:30	0	4	1	0	0	0	0	0	2	4	0	0	0	0	3	0	14
15:45	0	1	0	0	0	0	0	0	2	4	0	0	0	0	0	0	7
Total	1	10	1	0	0	0	0	0	6	12	1	0	2	0	5	0	38
16:00	0	1	0	0	0	0	1	0	0	6	0	0	0	0	3	0	11
16:15	0	1	0	0	0	0	0	0	1	2	0	0	1	0	1	0	6
16:30	0	2	0	0	0	0	0	0	0	3	0	0	0	0	1	0	6
16:45	0	1	0	0	0	0	0	0	0	1	0	0	0	0	0	0	2
Total	0	5	0	0	0	0	1	0	1	12	0	0	1	0	5	0	25
17:00	0	0	0	0	0	0	0	0	0	3	0	0	0	0	0	0	3
17:15	0	0	0	0	0	0	0	0	1	2	0	0	0	0	0	0	3
17:30	0	1	0	0	0	0	0	0	0	2	0	0	0	0	0	0	3
17:45	0	1	0	0	0	0	0	0	1	0	0	0	0	0	0	0	2
Total	0	2	0	0	0	0	0	0	2	7	0	0	0	0	0	0	11
18:00	0	2	0	0	0	0	0	0	0	1	0	0	0	0	0	0	3
18:15	0	2	0	0	0	0	0	0	0	3	0	0	0	0	1	0	6
18:30	0	0	0	0	0	0	0	0	0	3	0	0	0	0	0	0	3
*** BREAK ***																	
Total	0	4	0	0	0	0	0	0	0	7	0	0	0	0	1	0	12
Grand Total	1	21	1	0	0	0	1	0	9	38	1	0	3	0	11	0	86
Apprch %	4.3	91.3	4.3	0.0	0.0	0.0	100.0	0.0	18.8	79.2	2.1	0.0	21.4	0.0	78.6	0.0	
Total %	1.2	24.4	1.2	0.0	0.0	0.0	1.2	0.0	10.5	44.2	1.2	0.0	3.5	0.0	12.8	0.0	



**CLD Consulting Engineers, Inc.**  
**540 Commercial Street**  
**Manchester, NH 03101**  
**(603) 668-8223**

File Name : Central-6th PM  
 Site Code : 00020151  
 Start Date : 03/05/2003  
 Page No : 3

Start Time	Central Avenue Southbound					Preble Street Westbound					Central Avenue Northbound					Sixth Street Eastbound					Int. Total				
	Left	Thru	Right	Peds	App. Total	Left	Thru	Right	Peds	App. Total	Left	Thru	Right	Peds	App. Total	Left	Thru	Right	Peds	App. Total					
Peak Hour From 15:00 to 18:45 - Peak 1 of 1																									
Intersection 15:15																									
Volume	0	8	1	0	9	0	0	1	0	1	5	16	1	0	22	1	0	6	0	7	39				
Percent	0.0	88.9	11.1	0.0		0.0	0.0	100.0	0.0		22.7	72.7	4.5	0.0		14.3	0.0	85.7	0.0						
Volume	0	8	1	0	9	0	0	1	0	1	5	16	1	0	22	1	0	6	0	7	39				
Volume	0	4	1	0	5	0	0	0	0	0	2	4	0	0	6	0	0	3	0	3	14				
Peak Factor																									
High Int. Volume	15:30	0	4	1	0	5	16:00	0	0	1	0	1	15:30	2	4	0	0	6	15:30	0	0	3	0	3	3
Peak Factor	0.45					0.25					0.91					0.58					3				



CLD Consulting Engineers, Inc.

540 Commercial Street

Manchester, NH 03101

(603) 668-8223

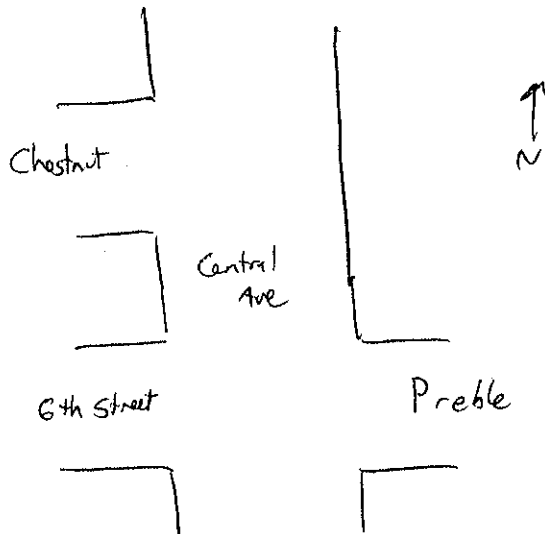
Town/State:Dover, NH  
 Location:Central & 6th  
 Counter#/Counted By:2536 (D.Morrill)  
 Weather:Clear, 20's

File Name : Central-6th PM  
 Site Code : 00020151  
 Start Date : 03/05/2003  
 Page No : 1

~~SB RIGHTS~~  
 Groups Printed- Not Used

Start Time	Central Avenue Southbound				Preble Street Westbound				Central Avenue Northbound				Sixth Street Eastbound				Int. Total
	Left	Thru	Right	Peds	Left	Thru	Right	Peds	Left	Thru	Right	Peds	Left	Thru	Right	Peds	
Factor	1.0	1.0	1.0	1.0	1.0	1.0	1.0	1.0	1.0	1.0	1.0	1.0	1.0	1.0	1.0	1.0	
15:00	0	0	0	0	0	0	1	66	0	0	0	0	0	0	0	0	67
15:15	0	0	0	0	0	0	0	63	0	0	0	0	0	0	0	0	63
15:30	0	0	0	0	0	0	0	75	0	0	0	0	0	0	0	0	75
15:45	0	0	0	0	0	0	0	96	0	0	0	0	0	0	0	0	96
Total	0	0	0	0	0	0	1	300	0	0	0	0	0	0	0	0	301
16:00	0	0	0	0	0	0	0	57	0	0	0	0	0	0	0	0	57
16:15	0	0	0	0	0	0	0	78	0	0	0	0	0	0	1	0	79
16:30	0	0	0	0	0	0	0	82	0	0	0	0	0	0	0	0	82
16:45	0	0	0	0	0	0	0	76	0	0	0	0	0	0	0	0	76
Total	0	0	0	0	0	0	0	293	0	0	0	0	0	0	1	0	294
17:00	0	0	0	0	0	0	1	84	0	0	0	0	0	0	0	0	85
17:15	0	0	0	0	0	0	0	71	0	0	0	0	0	0	0	0	71
17:30	0	0	0	0	0	0	0	82	0	0	0	0	0	0	0	0	82
17:45	0	0	0	0	0	0	0	69	0	0	0	0	0	0	0	0	69
Total	0	0	0	0	0	0	1	306	0	0	0	0	0	0	0	0	307
18:00	0	0	0	0	0	0	0	57	0	0	0	0	0	0	0	0	57
18:15	0	0	0	0	0	0	0	42	0	0	0	0	0	0	0	0	42
18:30	0	0	0	0	0	0	0	76	0	0	0	0	0	0	0	0	76
18:45	0	0	0	0	0	0	0	41	0	0	0	0	0	0	0	0	41
Total	0	0	0	0	0	0	0	216	0	0	0	0	0	0	0	0	216
Grand Total	0	0	0	0	0	0	2	1115	0	0	0	0	0	0	1	0	1118
Apprch %	0.0	0.0	0.0	0.0	0.0	0.0	0.2	99.8	0.0	0.0	0.0	0.0	0.0	0.0	100.0	0.0	
Total %	0.0	0.0	0.0	0.0	0.0	0.0	0.2	99.7	0.0	0.0	0.0	0.0	0.0	0.0	0.1	0.0	

\* SB RIGHTS INTO CHESTNUT STREET





N/S Street : Portland Avenue  
 E/W Street : Washington St / Main St  
 City/State : Dover, MA  
 Weather : Clear

Accurate Counts  
 978-664-2565

File Name : 97600021  
 Site Code : 97600021  
 Start Date : 10/07/2003  
 Page No : 1

Start Time	Portland Ave From North				Young St From Northeast				Washington St From East				Main St From West				Exclu. Total	Inclu. Total	Int. Total
	Hard Left	Left	Right	Peds	Hard Left	Bear Right	Hard Right	Peds	Thru	Right	Hard Right	Peds	Left	Bear Left	Thru	Peds			
07:00	0	0	87	1	0	0	0	1	76	71	0	0	0	0	0	1	3	234	237
07:15	1	0	140	0	0	0	0	0	84	76	0	0	0	0	0	0	0	301	301
07:30	0	0	141	1	0	0	0	1	105	95	0	0	0	0	0	0	2	341	343
07:45	0	0	133	0	0	0	0	0	160	105	0	2	0	0	0	2	4	398	402
Total	1	0	501	2	0	0	0	2	425	347	0	2	0	0	0	3	9	1274	1283
08:00	1	0	136	2	0	0	0	2	135	86	0	0	0	0	0	1	5	358	363
08:15	1	0	111	3	0	0	0	3	147	99	0	0	0	0	0	0	6	358	364
08:30	1	0	91	1	0	0	0	1	159	81	0	0	0	0	0	0	2	332	334
08:45	0	0	83	0	0	0	0	0	150	62	0	0	0	0	0	1	1	295	296
Total	3	0	421	6	0	0	0	6	591	328	0	0	0	0	0	2	14	1343	1357
Grand Total	4	0	922	8	0	0	0	8	1016	675	0	2	0	0	0	5	23	2617	2640
Apprch %	0.4	0.0	99.6		0.0	0.0	0.0		60.1	39.9	0.0		0.0	0.0	0.0				
Total %	0.2	0.0	35.2		0.0	0.0	0.0		38.8	25.8	0.0		0.0	0.0	0.0		0.9	99.1	

Start Time	Portland Ave From North				Young St From Northeast				Washington St From East				Main St From West				Int. Total
	Hard Left	Left	Right	App. Total	Hard Left	Bear Right	Hard Right	App. Total	Thru	Right	Hard Right	App. Total	Left	Bear Left	Thru	App. Total	
Peak Hour From 07:00 to 08:45 - Peak 1 of 1																	
Intersection	07:30																
Volume	2	0	521	523	0	0	0	0	547	385	0	932	0	0	0	0	1455
Percent	0.4	0.0	99.6		0.0	0.0	0.0		58.7	41.3	0.0		0.0	0.0	0.0		
Volume	2	0	521	523	0	0	0	0	547	385	0	932	0	0	0	0	1455
Volume	0	0	133	133	0	0	0	0	160	105	0	265	0	0	0	0	398
Peak Factor																	0.914
High Int.	07:30				6:45:00 AM					07:45			6:45:00 AM				
Volume	0	0	141	141	0	0	0	0	160	105	0	265					
Peak Factor				0.927								0.879					
Peak Hour From 07:00 to 08:45 - Peak 1 of 1																	
By Approach	07:15				07:00					07:45			07:00				
Volume	2	0	550	552	0	0	0	0	601	371	0	972	0	0	0	0	
Percent	0.4	0.0	99.6		-	-	-	-	61.8	38.2	0.0		-	-	-	-	
High Int.	07:15								07:45								
Volume	1	0	140	141	-	-	-	-	160	105	0	265	-	-	-	-	
Peak Factor				0.979								0.917					

N/S Street : Portland Avenue  
 E/W Street : Washington St / Main St  
 City/State : Dover, MA  
 Weather : Clear

Accurate Counts  
 978-664-2565

File Name : 97600021  
 Site Code : 97600021  
 Start Date : 10/07/2003  
 Page No : 1

Groups Printed- Cars

Start Time	Portland Ave From North				Young St From Northeast				Washington St From East				Main St From West				Exclu. Total	Inclu. Total	Int. Total
	Hard Left	Left	Right	Peds	Hard Left	Bear Right	Hard Right	Peds	Thru	Right	Hard Right	Peds	Left	Bear Left	Thru	Peds			
07:00	0	0	86	1	0	0	0	1	70	69	0	0	0	0	0	1	3	225	228
07:15	1	0	134	0	0	0	0	0	79	70	0	0	0	0	0	0	0	284	284
07:30	0	0	139	1	0	0	0	1	93	79	0	0	0	0	0	0	2	311	313
07:45	0	0	126	0	0	0	0	0	156	101	0	2	0	0	0	2	4	383	387
Total	1	0	485	2	0	0	0	2	398	319	0	2	0	0	0	3	9	1203	1212
08:00	1	0	131	2	0	0	0	2	129	84	0	0	0	0	0	1	5	345	350
08:15	1	0	107	3	0	0	0	3	143	94	0	0	0	0	0	0	6	345	351
08:30	1	0	86	1	0	0	0	1	154	73	0	0	0	0	0	0	2	314	316
08:45	0	0	79	0	0	0	0	0	145	61	0	0	0	0	0	1	1	285	286
Total	3	0	403	6	0	0	0	6	571	312	0	0	0	0	0	2	14	1289	1303
Grand Total	4	0	888	8	0	0	0	8	969	631	0	2	0	0	0	5	23	2492	2515
Apprch %	0.4	0.0	99.6		0.0	0.0	0.0		60.6	39.4	0.0		0.0	0.0	0.0				
Total %	0.2	0.0	35.6		0.0	0.0	0.0		38.9	25.3	0.0		0.0	0.0	0.0		0.9	99.1	

Start Time	Portland Ave From North				Young St From Northeast				Washington St From East				Main St From West				Int. Total
	Hard Left	Left	Right	App. Total	Hard Left	Bear Right	Hard Right	App. Total	Thru	Right	Hard Right	App. Total	Left	Bear Left	Thru	App. Total	
Peak Hour From 07:00 to 08:45 - Peak 1 of 1																	
Intersection	07:45																
Volume	3	0	450	453	0	0	0	0	582	352	0	934	0	0	0	0	1387
Percent	0.7	0.0	99.3		0.0	0.0	0.0		62.3	37.7	0.0		0.0	0.0	0.0		
Volume	3	0	450	453	0	0	0	0	582	352	0	934	0	0	0	0	1387
Volume	0	0	126	126	0	0	0	0	156	101	0	257	0	0	0	0	383
Peak Factor	0.905																
High Int.	08:00				6:45:00 AM				07:45				6:45:00 AM				
Volume	1	0	131	132	0	0	0	0	156	101	0	257					
Peak Factor	0.858								0.909								
Peak Hour From 07:00 to 08:45 - Peak 1 of 1																	
By Approach	07:15				07:00				07:45				07:00				
Volume	2	0	530	532	0	0	0	0	582	352	0	934	0	0	0	0	0
Percent	0.4	0.0	99.6		-	-	-	-	62.3	37.7	0.0		-	-	-	-	-
High Int.	07:30								07:45								
Volume	0	0	139	139	-	-	-	-	156	101	0	257	-	-	-	-	-
Peak Factor	0.957								0.909								

N/S Street : Portland Avenue  
 E/W Street : Washington St / Main St  
 City/State : Dover, MA  
 Weather : Clear

Accurate Counts  
 978-664-2565

File Name : 97600021  
 Site Code : 97600021  
 Start Date : 10/07/2003  
 Page No : 1

Start Time	Portland Ave From North				Young St From Northeast				Washington St From East				Main St From West				Exclu. Total	Inclu. Total	Int. Total	
	Hard Left	Left	Right	Peds	Hard Left	Bear Right	Hard Right	Peds	Thru	Right	Hard Right	Peds	Left	Bear Left	Thru	Peds				
07:00	0	0	1	0	0	0	0	0	6	2	0	0	0	0	0	0	0	0	9	9
07:15	0	0	6	0	0	0	0	0	5	6	0	0	0	0	0	0	0	0	17	17
07:30	0	0	2	0	0	0	0	0	12	16	0	0	0	0	0	0	0	0	30	30
07:45	0	0	7	0	0	0	0	0	4	4	0	0	0	0	0	0	0	0	15	15
Total	0	0	16	0	0	0	0	0	27	28	0	0	0	0	0	0	0	0	71	71
08:00	0	0	5	0	0	0	0	0	6	2	0	0	0	0	0	0	0	0	13	13
08:15	0	0	4	0	0	0	0	0	4	5	0	0	0	0	0	0	0	0	13	13
08:30	0	0	5	0	0	0	0	0	5	8	0	0	0	0	0	0	0	0	18	18
08:45	0	0	4	0	0	0	0	0	5	1	0	0	0	0	0	0	0	0	10	10
Total	0	0	18	0	0	0	0	0	20	16	0	0	0	0	0	0	0	0	54	54
Grand Total	0	0	34	0	0	0	0	0	47	44	0	0	0	0	0	0	0	0	125	125
Apprch %	0.0	0.0	100.0		0.0	0.0	0.0		51.6	48.4	0.0		0.0	0.0	0.0					
Total %	0.0	0.0	27.2		0.0	0.0	0.0		37.6	35.2	0.0		0.0	0.0	0.0			0.0	100.0	

Start Time	Portland Ave From North				Young St From Northeast				Washington St From East				Main St From West				Int. Total
	Hard Left	Left	Right	App. Total	Hard Left	Bear Right	Hard Right	App. Total	Thru	Right	Hard Right	App. Total	Left	Bear Left	Thru	App. Total	
Peak Hour From 07:00 to 08:45 - Peak 1 of 1																	
Intersection	07:15																
Volume	0	0	20	20	0	0	0	0	27	28	0	55	0	0	0	0	75
Percent	0.0	0.0	100.0		0.0	0.0	0.0		49.1	50.9	0.0		0.0	0.0	0.0		
Volume	0	0	20	20	0	0	0	0	27	28	0	55	0	0	0	0	75
Volume	0	0	2	2	0	0	0	0	12	16	0	28	0	0	0	0	30
k Factor	0.625																
High Int.	07:45																
Volume	0	0	7	7	0	0	0	0	12	16	0	28	0	0	0	0	28
Peak Factor	0.714				6:45:00 AM				0.491				6:45:00 AM				

By Approach	Portland Ave From North				Young St From Northeast				Washington St From East				Main St From West				Int. Total
	Hard Left	Left	Right	App. Total	Hard Left	Bear Right	Hard Right	App. Total	Thru	Right	Hard Right	App. Total	Left	Bear Left	Thru	App. Total	
Peak Hour From 07:00 to 08:45 - Peak 1 of 1																	
By Approach	07:45																
Volume	0	0	21	21	0	0	0	0	27	28	0	55	0	0	0	0	75
Percent	0.0	0.0	100.0		-	-	-		49.1	50.9	0.0		-	-	-		
High Int.	07:45																
Volume	0	0	7	7	-	-	-	-	12	16	0	28	-	-	-	-	28
Peak Factor	0.750				0.491				0.491				0.491				

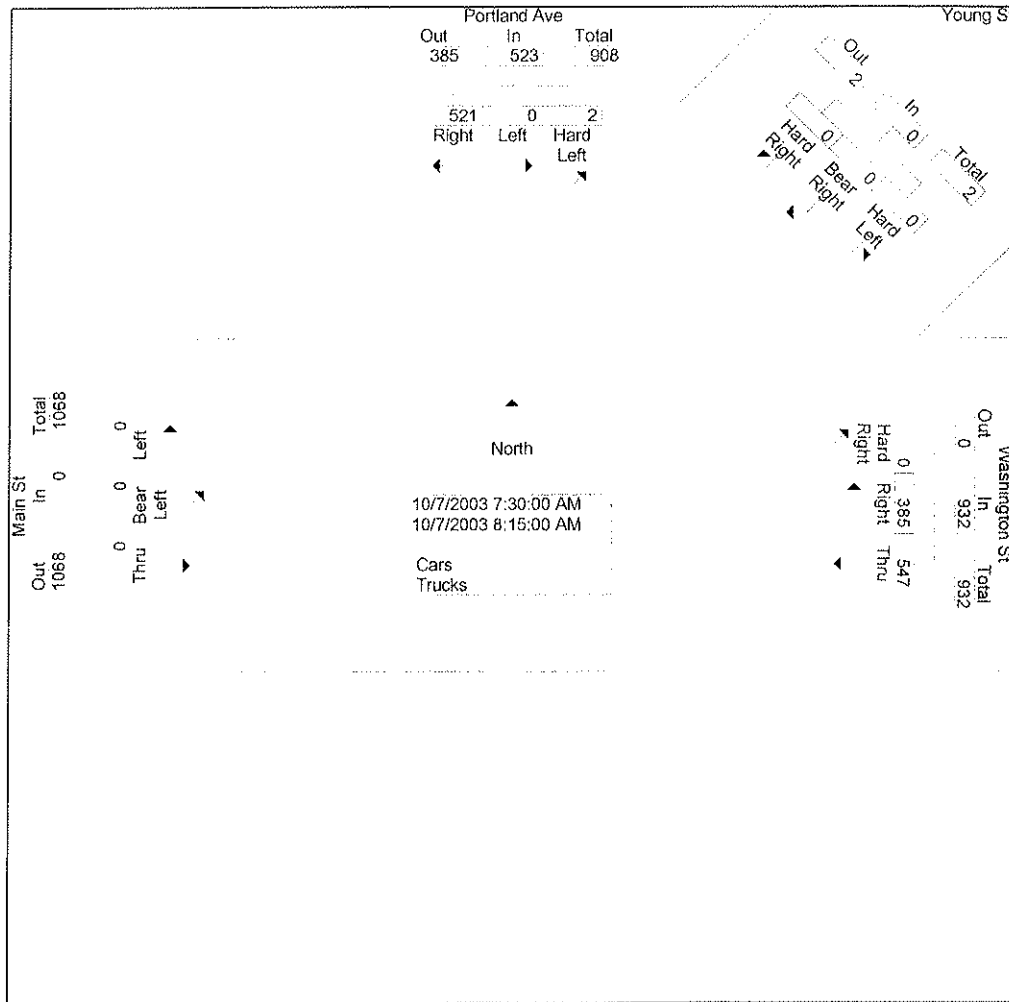


N/S Street : Portland Avenue  
 E/W Street : Washington St / Main St  
 City/State : Dover, MA  
 Weather : Clear

Accurate Counts  
 978-664-2565

File Name : 97600021  
 Site Code : 97600021  
 Start Date : 10/07/2003  
 Page No : 1

Start Time	Hard Left	Portland Ave From North			Young St From Northeast			App. Total	Thru	Washington St From East		App. Total	Left	Main St From West		App. Total	Int. Total
		Left	Right	App. Total	Hard Left	Bear Right	Hard Right			Right	Hard Right			Bear Left	Thru		
Peak Hour From 07:00 to 08:45 - Peak 1 of 1																	
Intersection	07:30																
Volume	2	0	521	523	0	0	0	0	547	385	0	932	0	0	0	0	1455
Percent	0.4	0.0	99.6		0.0	0.0	0.0		58.7	41.3	0.0		0.0	0.0	0.0		
Volume	2	0	521	523	0	0	0	0	547	385	0	932	0	0	0	0	1455
Volume	0	0	133	133	0	0	0	0	160	105	0	265	0	0	0	0	398
Peak Factor																	0.914
High Int.	07:30				6:45:00 AM				07:45			6:45:00 AM					
Volume	0	0	141	141	0	0	0	0	160	105	0	265					
Peak Factor				0.927								0.879					

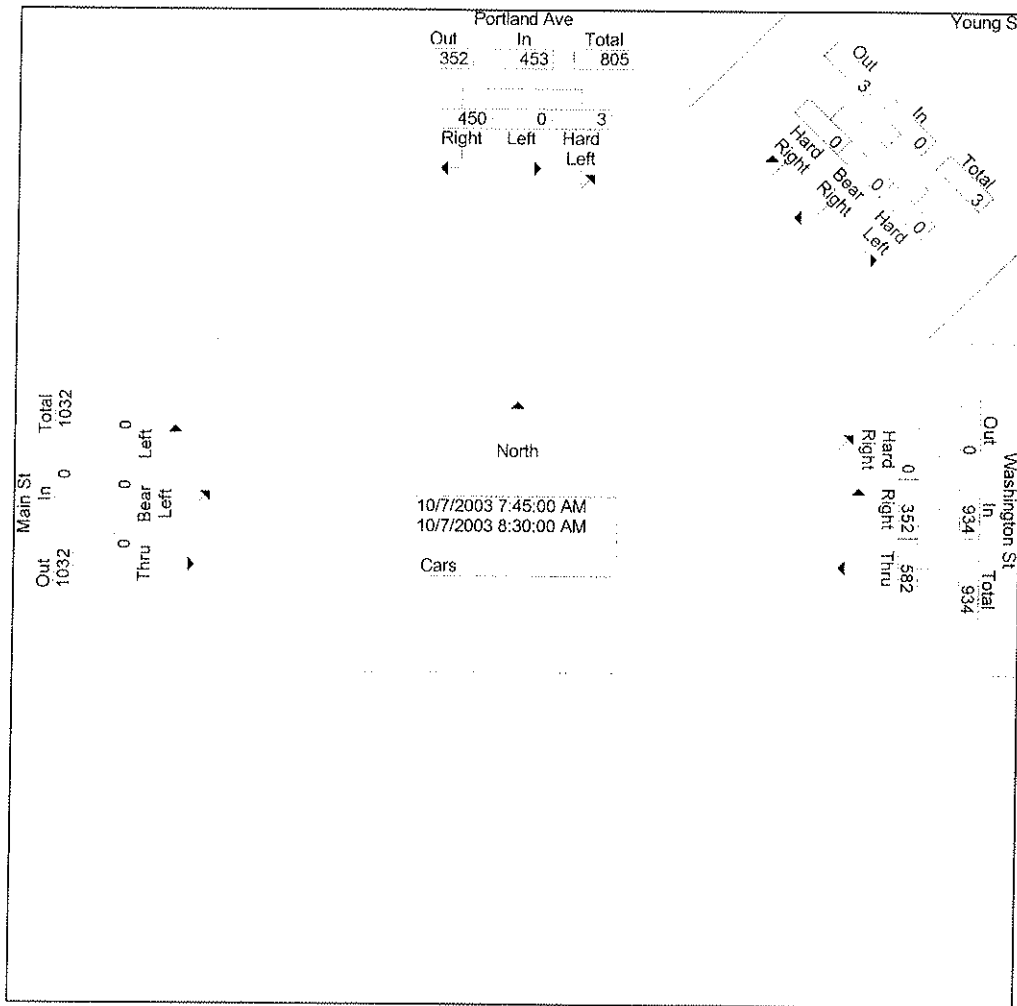


N/S Street : Portland Avenue  
 E/W Street : Washington St / Main St  
 City/State : Dover, MA  
 Weather : Clear

Accurate Counts  
 978-664-2565

File Name : 97600021  
 Site Code : 97600021  
 Start Date : 10/07/2003  
 Page No : 1

Start Time	Hard Left	Portland Ave From North			Young St From Northeast			Washington St From East			Main St From West			Int. Total			
		Left	Right	App. Total	Hard Left	Bear Right	Hard Right	App. Total	Thru	Right	Hard Right	App. Total	Left		Bear Left	Thru	App. Total
Peak Hour From 07:00 to 08:45 - Peak 1 of 1																	
Intersection	07:45																
Volume	3	0	450	453	0	0	0	0	582	352	0	934	0	0	0	0	1387
Percent	0.7	0.0	99.3		0.0	0.0	0.0		62.3	37.7	0.0		0.0	0.0	0.0		
Volume	3	0	450	453	0	0	0	0	582	352	0	934	0	0	0	0	1387
Volume	0	0	126	126	0	0	0	0	156	101	0	257	0	0	0	0	383
Peak Factor																	0.905
High Int.	08:00				6:45:00 AM			07:45				6:45:00 AM					
Volume	1	0	131	132	0	0	0	0	156	101	0	257					
Peak Factor				0.858								0.909					

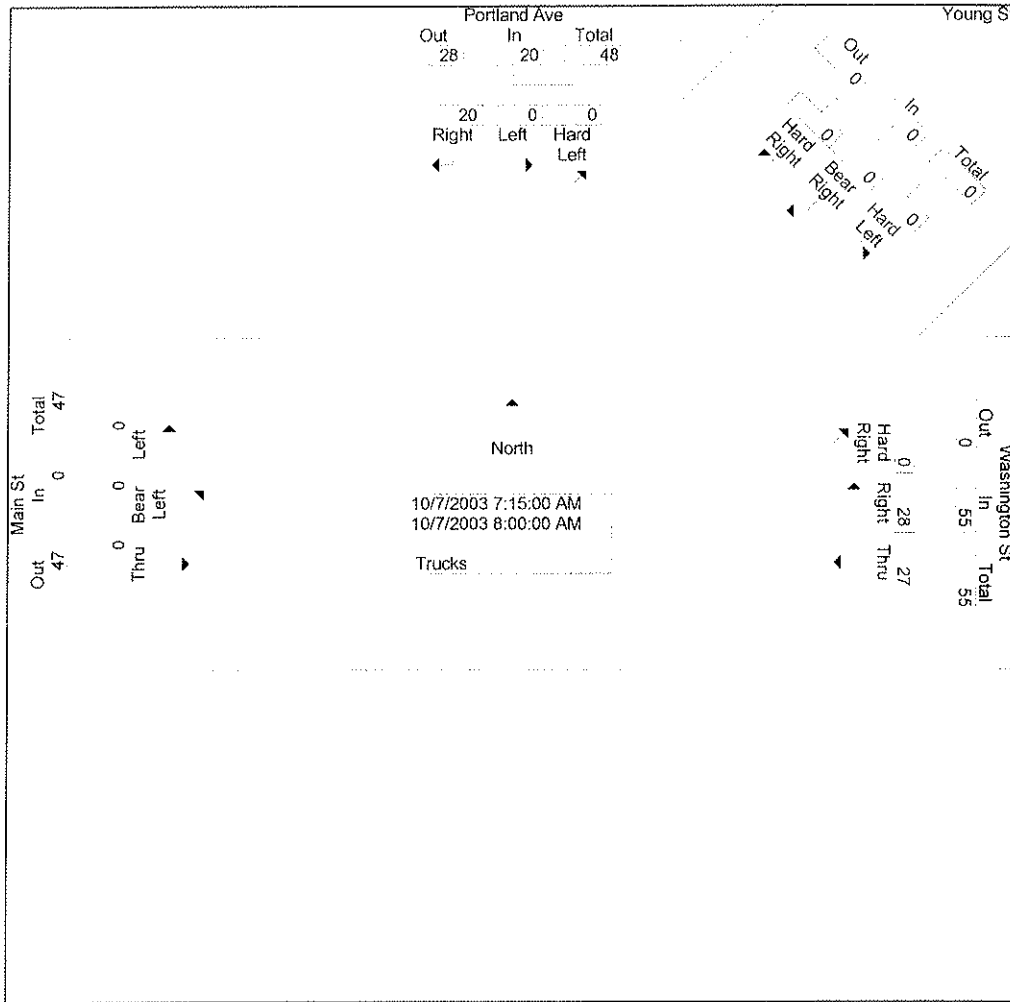


N/S Street : Portland Avenue  
 E/W Street : Washington St / Main St  
 City/State : Dover, MA  
 Weather : Clear

Accurate Counts  
 978-664-2565

File Name : 97600021  
 Site Code : 97600021  
 Start Date : 10/07/2003  
 Page No : 1

Start Time	Hard Left	Portland Ave From North			App. Total	Hard Left	Young St From Northeast			App. Total	Thru	Washington St From East			App. Total	Left	Main St From West			Int. Total
		Left	Right				Bear Right	Hard Right	Right			Hard Right		Bear Left			Thru	App. Total		
Peak Hour From 07:00 to 08:45 - Peak 1 of 1																				
Intersection	07:15																			
Volume	0	0	20		20	0	0	0	0	27	28	0	55	0	0	0	0	0	0	75
Percent	0.0	0.0	100.0			0.0	0.0	0.0		49.1	50.9	0.0		0.0	0.0	0.0				
Volume	0	0	20		20	0	0	0	0	27	28	0	55	0	0	0	0	0	0	75
Volume	0	0	2		2	0	0	0	0	12	16	0	28	0	0	0	0	0	0	30
Peak Factor																				0.625
High Int.	07:45					6:45:00 AM				07:30				6:45:00 AM						
Volume	0	0	7		7	0	0	0	0	12	16	0	28							
Peak Factor					0.714								0.491							



N/S Street : Portland Avenue  
 E/W Street : Washington St / Main St  
 City/State : Dover, MA  
 Weather : Clear

Accurate Counts  
 978-664-2565

File Name : 97600021  
 Site Code : 97600021  
 Start Date : 10/07/2003  
 Page No : 1

Start Time	Portland Ave From North				Young St From Northeast				Washington St From East				Main St From West				Exclu. Total	Inclu. Total	Int. Total	
	Hard Left	Left	Right	Peds	Hard Left	Bear Right	Hard Right	Peds	Thru	Right	Hard Right	Peds	Left	Bear Left	Thru	Peds				
16:00	1	0	30	1	0	0	0	1	185	81	0	0	0	0	0	0	0	2	297	299
16:15	1	0	67	1	0	0	0	1	232	110	0	0	0	0	0	0	0	2	410	412
16:30	0	0	51	0	0	0	0	0	242	109	0	0	0	0	0	0	0	0	402	402
16:45	0	0	61	0	0	0	0	0	264	124	0	0	0	0	0	0	0	0	449	449
Total	2	0	209	2	0	0	0	2	923	424	0	0	0	0	0	0	0	4	1558	1562
17:00	1	0	65	1	0	0	0	1	278	162	1	0	0	0	0	1	3	507	510	
17:15	0	0	69	2	0	0	0	2	261	196	0	0	0	0	0	0	4	526	530	
17:30	0	0	57	0	0	0	0	0	272	182	0	0	0	0	0	0	0	0	511	511
17:45	0	0	51	1	0	0	0	1	262	180	0	0	0	0	0	0	2	493	495	
Total	1	0	242	4	0	0	0	4	1073	720	1	0	0	0	0	1	9	2037	2046	
Grand Total	3	0	451	6	0	0	0	6	1996	1144	1	0	0	0	0	1	13	3595	3608	
Apprch %	0.7	0.0	99.3		0.0	0.0	0.0		63.5	36.4	0.0		0.0	0.0	0.0					
Total %	0.1	0.0	12.5		0.0	0.0	0.0		55.5	31.8	0.0		0.0	0.0	0.0		0.4	99.6		

Start Time	Portland Ave From North				Young St From Northeast				Washington St From East				Main St From West				Int. Total
	Hard Left	Left	Right	App. Total	Hard Left	Bear Right	Hard Right	App. Total	Thru	Right	Hard Right	App. Total	Left	Bear Left	Thru	App. Total	
Peak Hour From 16:00 to 17:45 - Peak 1 of 1																	
Intersection	17:00																
Volume	1	0	242	243	0	0	0	0	1073	720	1	1794	0	0	0	0	2037
Percent	0.4	0.0	99.6		0.0	0.0	0.0		59.8	40.1	0.1		0.0	0.0	0.0		
Volume	1	0	242	243	0	0	0	0	1073	720	1	1794	0	0	0	0	2037
Volume	0	0	69	69	0	0	0	0	261	196	0	457	0	0	0	0	526
Peak Factor	0.968																
High Int.	17:15																
Volume	0	0	69	69	0	0	0	0	261	196	0	457					
Peak Factor	0.981																
Peak Hour From 16:00 to 17:45 - Peak 1 of 1																	
By Approach	16:45																
Volume	1	0	252	253	0	0	0	0	1073	720	1	1794	0	0	0	0	2037
Percent	0.4	0.0	99.6		-	-	-	-	59.8	40.1	0.1		-	-	-	-	
High Int.	17:15																
Volume	0	0	69	69	-	-	-	-	261	196	0	457	-	-	-	-	
Peak Factor	0.917																

N/S Street : Portland Avenue  
 E/W Street : Washington St / Main St  
 City/State : Dover, MA  
 Weather : Clear

Accurate Counts  
 978-664-2565

File Name : 97600021  
 Site Code : 97600021  
 Start Date : 10/07/2003  
 Page No : 1

Groups Printed- Cars

Start Time	Portland Ave From North				Young St From Northeast				Washington St From East				Main St From West			Exclu. Total	Inclu. Total	Int. Total	
	Hard Left	Left	Right	Peds	Hard Left	Bear Right	Hard Right	Peds	Thru	Right	Hard Right	Peds	Left	Bear Left	Thru				Peds
16:00	1	0	30	1	0	0	0	1	184	81	0	0	0	0	0	0	2	296	298
16:15	1	0	66	1	0	0	0	1	232	109	0	0	0	0	0	0	2	408	410
16:30	0	0	51	0	0	0	0	0	241	108	0	0	0	0	0	0	0	400	400
16:45	0	0	61	0	0	0	0	0	263	123	0	0	0	0	0	0	0	447	447
Total	2	0	208	2	0	0	0	2	920	421	0	0	0	0	0	0	4	1551	1555
17:00	1	0	63	1	0	0	0	1	276	160	1	0	0	0	0	1	3	501	504
17:15	0	0	69	2	0	0	0	2	259	194	0	0	0	0	0	0	4	522	526
17:30	0	0	57	0	0	0	0	0	270	180	0	0	0	0	0	0	0	507	507
17:45	0	0	51	1	0	0	0	1	261	179	0	0	0	0	0	0	2	491	493
Total	1	0	240	4	0	0	0	4	1066	713	1	0	0	0	0	1	9	2021	2030
Grand Total	3	0	448	6	0	0	0	6	1986	1134	1	0	0	0	0	1	13	3572	3585
Apprch %	0.7	0.0	99.3		0.0	0.0	0.0		63.6	36.3	0.0		0.0	0.0	0.0				
Total %	0.1	0.0	12.5		0.0	0.0	0.0		55.6	31.7	0.0		0.0	0.0	0.0		0.4	99.6	

Start Time	Portland Ave From North				Young St From Northeast				Washington St From East				Main St From West			Int. Total	
	Hard Left	Left	Right	App. Total	Hard Left	Bear Right	Hard Right	App. Total	Thru	Right	Hard Right	App. Total	Left	Bear Left	Thru		App. Total
Peak Hour From 16:00 to 17:45 - Peak 1 of 1																	
Intersection	17:00																
Volume	1	0	240	241	0	0	0	0	1066	713	1	1780	0	0	0	0	2021
Percent	0.4	0.0	99.6		0.0	0.0	0.0		59.9	40.1	0.1		0.0	0.0	0.0		
Volume	1	0	240	241	0	0	0	0	1066	713	1	1780	0	0	0	0	2021
Volume	0	0	69	69	0	0	0	0	259	194	0	453	0	0	0	0	522
Peak Factor	0.968																
High Int.	17:15																
Volume	0	0	69	69	0	0	0	0	259	194	0	453					
Peak Factor	0.982																
Peak Hour From 16:00 to 17:45 - Peak 1 of 1																	
By Approach	16:45																
Volume	1	0	250	251	0	0	0	0	1066	713	1	1780	0	0	0	0	2021
Percent	0.4	0.0	99.6		-	-	-	-	59.9	40.1	0.1		-	-	-	-	
High Int.	17:15																
Volume	0	0	69	69	-	-	-	-	259	194	0	453	-	-	-	-	
Peak Factor	0.909																

N/S Street : Portland Avenue  
 E/W Street : Washington St / Main St  
 City/State : Dover, MA  
 Weather : Clear

Accurate Counts  
 978-664-2565

File Name : 97600021  
 Site Code : 97600021  
 Start Date : 10/07/2003  
 Page No : 1

Groups Printed- Trucks

Start Time	Portland Ave From North				Young St From Northeast				Washington St From East				Main St From West				Exclu. Total	Inclu. Total	Int. Total			
	Hard Left	Left	Right	Peds	Hard Left	Bear Right	Hard Right	Peds	Thru	Right	Hard Right	Peds	Left	Bear Left	Thru	Peds						
16:00	0	0	0	0	0	0	0	0	1	0	0	0	0	0	0	0	0	0	0	0	1	1
16:15	0	0	1	0	0	0	0	0	0	1	0	0	0	0	0	0	0	0	0	0	2	2
16:30	0	0	0	0	0	0	0	0	1	1	0	0	0	0	0	0	0	0	0	0	2	2
16:45	0	0	0	0	0	0	0	0	1	1	0	0	0	0	0	0	0	0	0	0	2	2
Total	0	0	1	0	0	0	0	0	3	3	0	0	0	0	0	0	0	0	0	0	7	7
17:00	0	0	2	0	0	0	0	0	2	2	0	0	0	0	0	0	0	0	0	0	6	6
17:15	0	0	0	0	0	0	0	0	2	2	0	0	0	0	0	0	0	0	0	0	4	4
17:30	0	0	0	0	0	0	0	0	2	2	0	0	0	0	0	0	0	0	0	0	4	4
17:45	0	0	0	0	0	0	0	0	1	1	0	0	0	0	0	0	0	0	0	0	2	2
Total	0	0	2	0	0	0	0	0	7	7	0	0	0	0	0	0	0	0	0	0	16	16
Grand Total	0	0	3	0	0	0	0	0	10	10	0	0	0	0	0	0	0	0	0	0	23	23
Apprch %	0.0	0.0	100.0		0.0	0.0	0.0		50.0	50.0	0.0		0.0	0.0	0.0							
Total %	0.0	0.0	13.0		0.0	0.0	0.0		43.5	43.5	0.0		0.0	0.0	0.0				0.0	100.0		

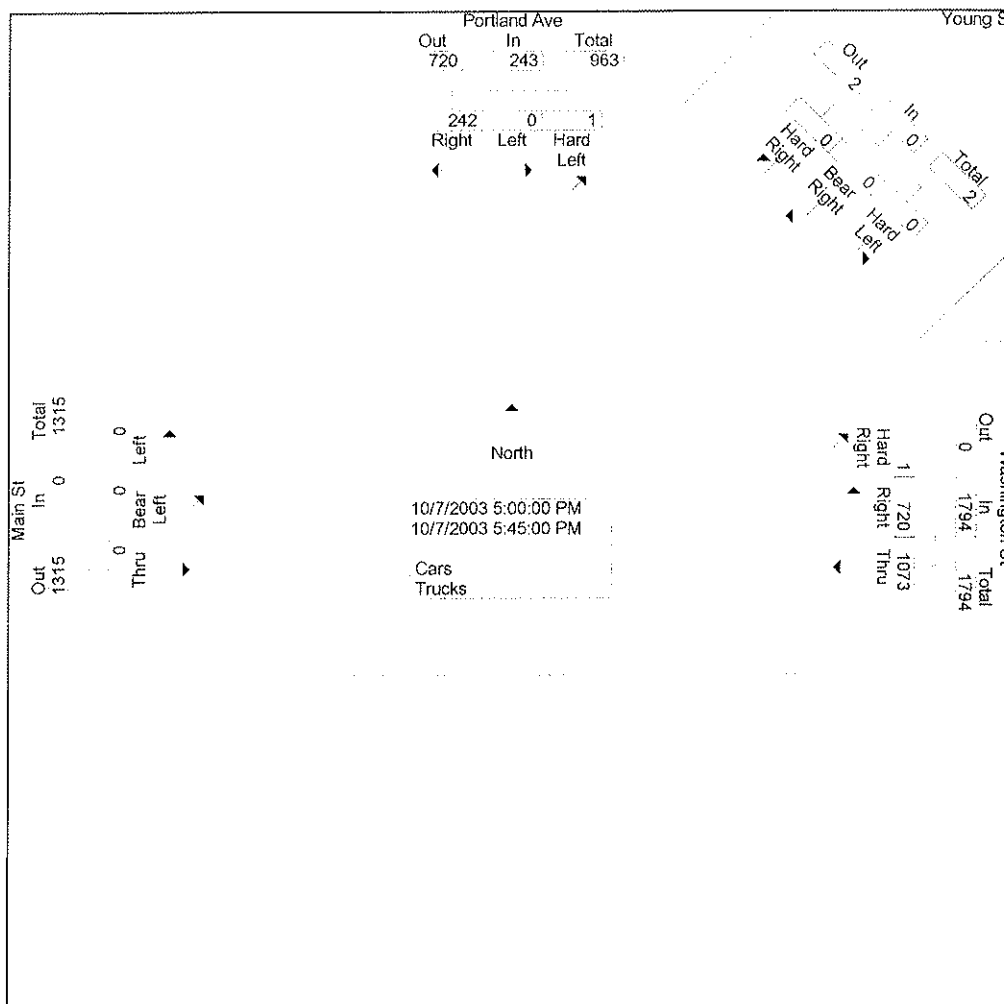
Start Time	Portland Ave From North				Young St From Northeast				Washington St From East				Main St From West				Int. Total
	Hard Left	Left	Right	App. Total	Hard Left	Bear Right	Hard Right	App. Total	Thru	Right	Hard Right	App. Total	Left	Bear Left	Thru	App. Total	
Peak Hour From 16:00 to 17:45 - Peak 1 of 1																	
Intersection	16:45																
Volume	0	0	2	2	0	0	0	0	7	7	0	14	0	0	0	0	16
Percent	0.0	0.0	100.0		0.0	0.0	0.0		50.0	50.0	0.0		0.0	0.0	0.0		
Volume	0	0	2	2	0	0	0	0	7	7	0	14	0	0	0	0	16
Volume	0	0	2	2	0	0	0	0	2	2	0	4	0	0	0	0	6
k Factor	0.667																
High Int.	17:00																
Volume	0	0	2	2	0	0	0	0	2	2	0	4	-	-	-	-	-
Peak Factor	0.250								0.875								
Peak Hour From 16:00 to 17:45 - Peak 1 of 1																	
By Approach	16:15																
Volume	0	0	3	3	0	0	0	0	7	7	0	14	0	0	0	0	0
Percent	0.0	0.0	100.0		-	-	-	-	50.0	50.0	0.0		-	-	-	-	
High Int.	17:00																
Volume	0	0	2	2	-	-	-	-	2	2	0	4	-	-	-	-	-
Peak Factor	0.375								0.875								

N/S Street : Portland Avenue  
 E/W Street : Washington St / Main St  
 City/State : Dover, MA  
 Weather : Clear

Accurate Counts  
 978-664-2565

File Name : 97600021  
 Site Code : 97600021  
 Start Date : 10/07/2003  
 Page No : 1

Start Time	Hard Left	Portland Ave From North			Hard Left	Young St From Northeast			Thru	Washington St From East			Left	Main St From West		App. Total	Int. Total
		Left	Right	App. Total		Bear Right	Hard Right	App. Total		Right	Hard Right	App. Total		Bear Left	Thru		
Peak Hour From 16:00 to 17:45 - Peak 1 of 1																	
Intersection	17:00																
Volume	1	0	242	243	0	0	0	0	1073	720	1	1794	0	0	0	2037	
Percent	0.4	0.0	99.6		0.0	0.0	0.0		59.8	40.1	0.1		0.0	0.0	0.0		
Volume	1	0	242	243	0	0	0	0	1073	720	1	1794	0	0	0	2037	
Volume	0	0	69	69	0	0	0	0	261	196	0	457	0	0	0	526	
Peak Factor																0.968	
High Int.	17:15								17:15								
Volume	0	0	69	69	0	0	0	0	261	196	0	457					
Peak Factor				0.880								0.981					

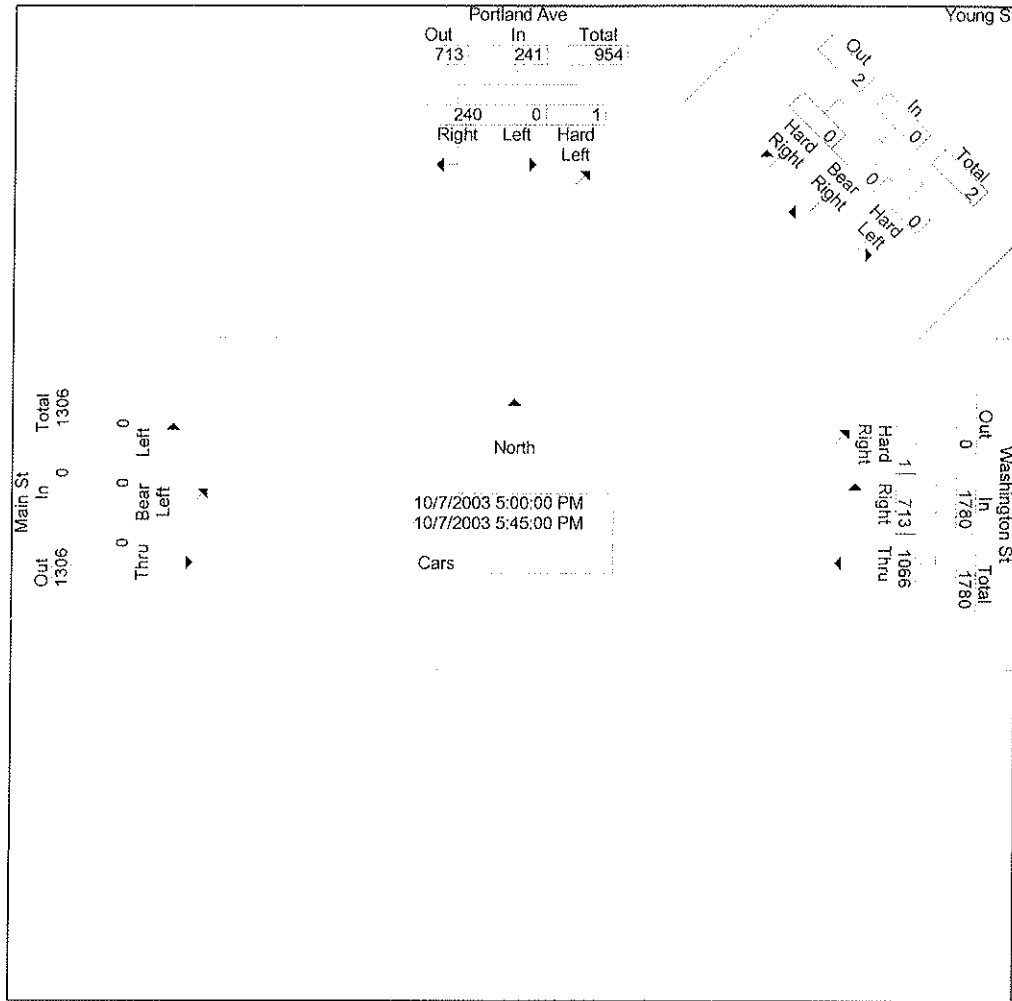


N/S Street : Portland Avenue  
 E/W Street : Washington St / Main St  
 City/State : Dover, MA  
 Weather : Clear

Accurate Counts  
 978-664-2565

File Name : 97600021  
 Site Code : 97600021  
 Start Date : 10/07/2003  
 Page No : 1

Start Time	Hard Left	Portland Ave From North			Young St From Northeast				Thru	Washington St From East			Left	Main St From West		App. Total	Int. Total
		Left	Right	App. Total	Hard Left	Bear Right	Hard Right	App. Total		Right	Hard Right	App. Total		Bear Left	Thru		
Peak Hour From 16:00 to 17:45 - Peak 1 of 1																	
Intersection 17:00																	
Volume	1	0	240	241	0	0	0	0	1066	713	1	1780	0	0	0	0	2021
Percent	0.4	0.0	99.6		0.0	0.0	0.0		59.9	40.1	0.1		0.0	0.0	0.0		
Volume	1	0	240	241	0	0	0	0	1066	713	1	1780	0	0	0	0	2021
Volume	0	0	69	69	0	0	0	0	259	194	0	453	0	0	0	0	522
Peak Factor																	0.968
High Int. 17:15									17:15								
Volume	0	0	69	69	0	0	0	0	259	194	0	453					
Peak Factor				0.873								0.982					



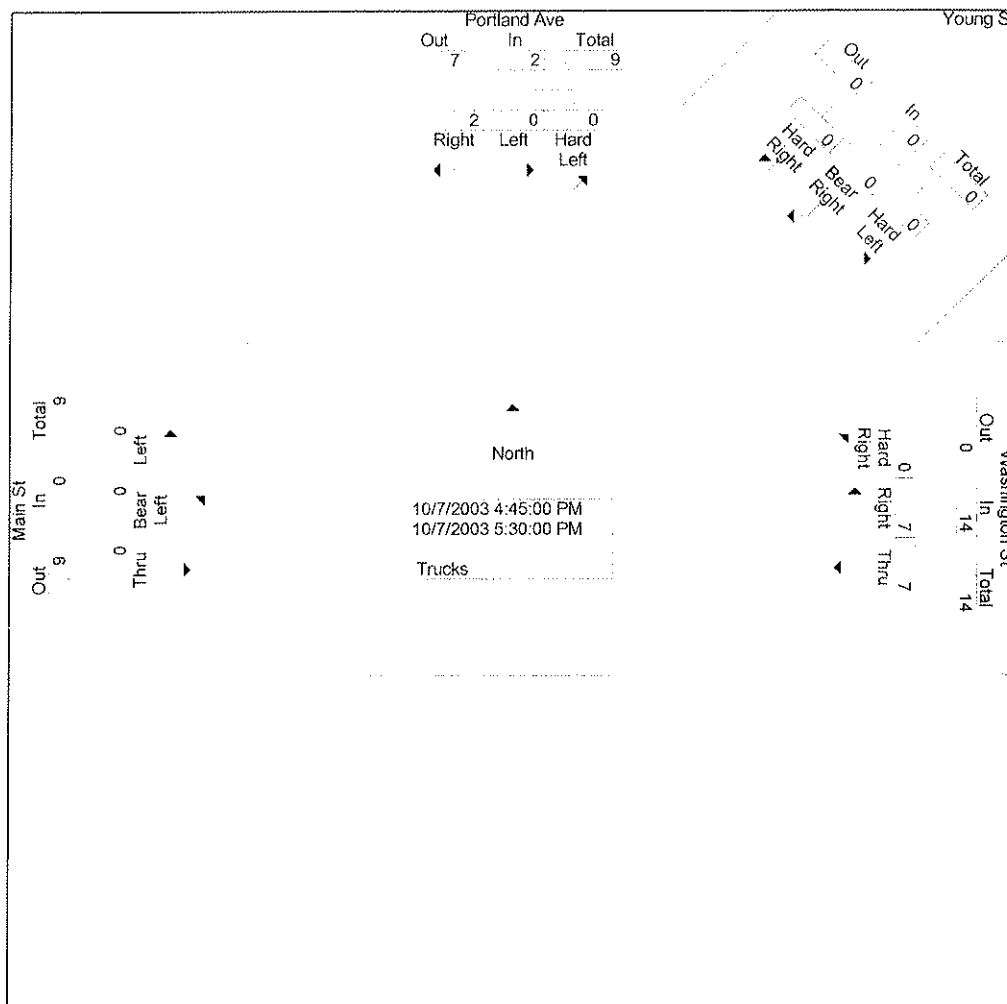


N/S Street : Portland Avenue  
 E/W Street : Washington St / Main St  
 City/State : Dover, MA  
 Weather : Clear

Accurate Counts  
 978-664-2565

File Name : 97600021  
 Site Code : 97600021  
 Start Date : 10/07/2003  
 Page No : 1

Start Time	Hard Left	Portland Ave From North			App. Total	Hard Left	Young St From Northeast			App. Total	Thru	Washington St From East			Left	Main St From West			Int. Total
		Left	Right	App. Total			Bear Right	Hard Right	Right			Hard Right	App. Total	Bear Left		Thru	App. Total		
Peak Hour From 16:00 to 17:45 - Peak 1 of 1																			
Intersection	16:45	0	2	2	0	0	0	0	0	7	7	0	14	0	0	0	0	16	
Volume	0	0.0	100.0	2	0.0	0.0	0.0	0.0	0	50.0	50.0	0.0	14	0.0	0.0	0.0	0	16	
Percent	0.0	0	2	2	0	0	0	0	0	7	7	0	14	0	0	0	0	16	
Volume	0	0	2	2	0	0	0	0	0	2	2	0	4	0	0	0	0	6	
Peak Factor																		0.667	
High Int.	17:00									17:00									
Volume	0	0	2	2	0	0	0	0	0	2	2	0	4						
Peak Factor				0.250									0.875						



N/S Street : Water St / Washington St  
 E/W Street : Washington Street  
 City/State : Malden, MA  
 Weather : Clear

Accurate Counts  
 978-664-2565

File Name : 97600022  
 Site Code : 97600022  
 Start Date : 10/07/2003  
 Page No : 1

Groups Printed- Cars

Start Time	Water St From North		Washington St From South		Washington St From West			Int. Total
	Thru	Right	Left	Thru	Left	Right		
07:00	0	0	0	1	0	0	1	
07:15	0	1	0	8	0	0	9	
07:30	0	0	0	12	0	0	12	
07:45	0	0	0	16	0	0	16	
Total	0	1	0	37	0	0	38	
08:00	0	1	0	12	0	0	13	
08:15	0	0	0	15	0	0	15	
08:30	0	0	0	13	0	0	13	
08:45	0	2	0	14	0	0	16	
Total	0	3	0	54	0	0	57	
Grand Total	0	4	0	91	0	0	95	
Apprch %	0.0	100.0	0.0	100.0	0.0	0.0		
Total %	0.0	4.2	0.0	95.8	0.0	0.0		

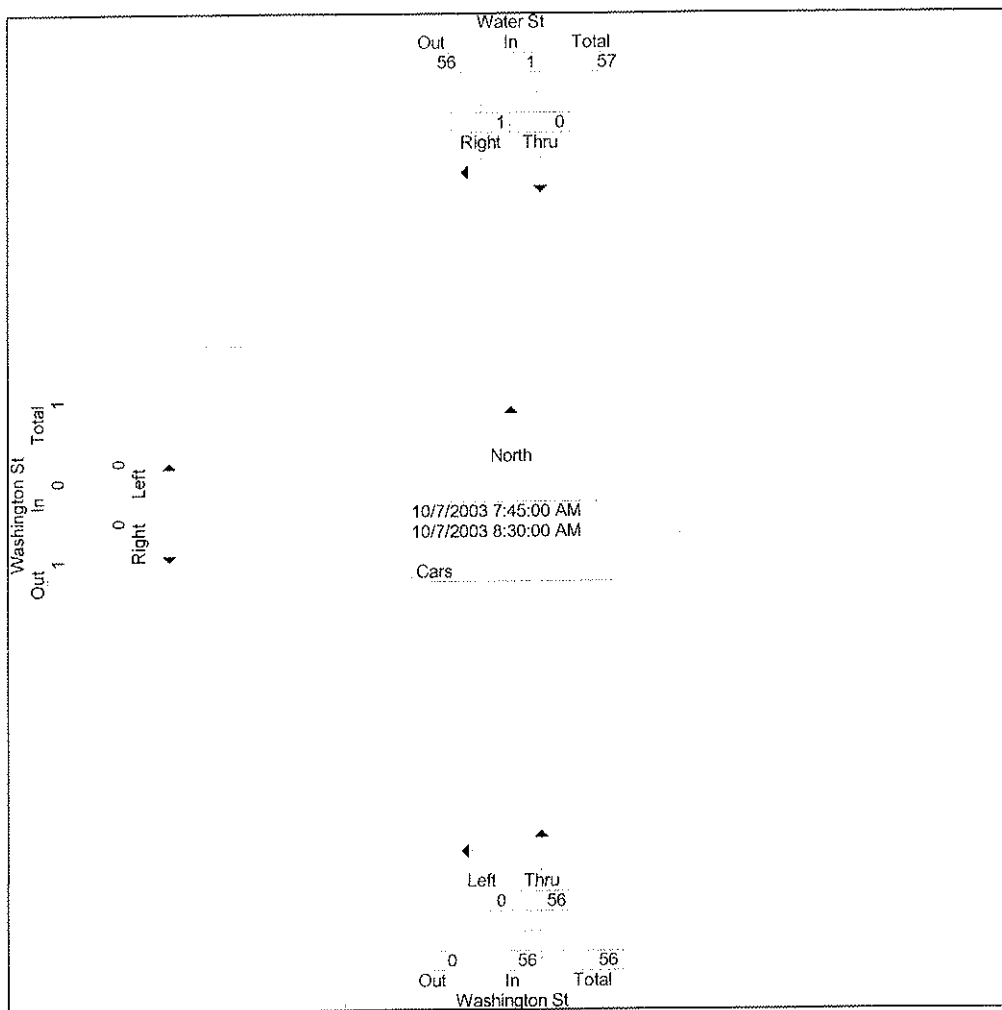
Start Time	Water St From North			Washington St From South			Washington St From West			Int. Total
	Thru	Right	App. Total	Left	Thru	App. Total	Left	Right	App. Total	
Peak Hour From 07:00 to 08:45 - Peak 1 of 1										
Intersection	07:45									
Volume	0	1	1	0	56	56	0	0	0	57
Percent	0.0	100.0		0.0	100.0		0.0	0.0		
Volume	0	1	1	0	56	56	0	0	0	57
Volume	0	0	0	0	16	16	0	0	0	16
Peak Factor										0.891
High Int.	08:00			07:45			6:45:00 AM			
Volume	0	1	1	0	16	16				
Peak Factor			0.250			0.875				
Peak Hour From 07:00 to 08:45 - Peak 1 of 1										
By Approach	08:00			07:45			07:00			
Volume	0	3	3	0	56	56	0	0	0	
Percent	0.0	100.0		0.0	100.0		-	-		
High Int.	08:45			07:45						
Volume	0	2	2	0	16	16	-	-	-	
Peak Factor			0.375			0.875				

N/S Street : Water St / Washington St  
 E/W Street : Washington Street  
 City/State : Malden, MA  
 Weather : Clear

Accurate Counts  
 978-664-2565

File Name : 97600022  
 Site Code : 97600022  
 Start Date : 10/07/2003  
 Page No : 1

Start Time	Thru	Water St From North		App. Total	Left	Washington St From South		App. Total	Left	Washington St From West		App. Total	Int. Total
		Right				Thru				Right			
Peak Hour From 07:00 to 08:45 - Peak 1 of 1													
Intersection	07:45												
Volume	0	1		1	0	56		56	0	0		0	57
Percent	0.0	100.0			0.0	100.0			0.0	0.0			
Volume	0	1		1	0	56		56	0	0		0	57
Volume	0	0		0	0	16		16	0	0		0	16
Peak Factor													0.891
High Int.	08:00				07:45				6:45:00 AM				
Volume	0	1		1	0	16		16					
Peak Factor				0.250				0.875					



N/S Street : Water St / Washington St  
 E/W Street : Washington Street  
 City/State : Malden, MA  
 Weather : Clear

Accurate Counts  
 978-664-2565

File Name : 97600022  
 Site Code : 97600022  
 Start Date : 10/07/2003  
 Page No : 1

Groups Printed- Cars

Start Time	Water St From North		Washington St From South		Washington St From West			Int. Total
	Thru	Right	Left	Thru	Left	Right		
16:00	0	6	0	3	0	0	9	
16:15	0	5	0	2	0	0	7	
16:30	0	4	0	1	0	0	5	
16:45	0	8	0	4	0	0	12	
Total	0	23	0	10	0	0	33	
17:00	0	21	0	5	0	0	26	
17:15	0	19	0	4	0	0	23	
17:30	0	18	0	3	0	0	21	
17:45	0	15	0	1	0	0	16	
Total	0	73	0	13	0	0	86	
Grand Total	0	96	0	23	0	0	119	
Apprch %	0.0	100.0	0.0	100.0	0.0	0.0		
Total %	0.0	80.7	0.0	19.3	0.0	0.0		

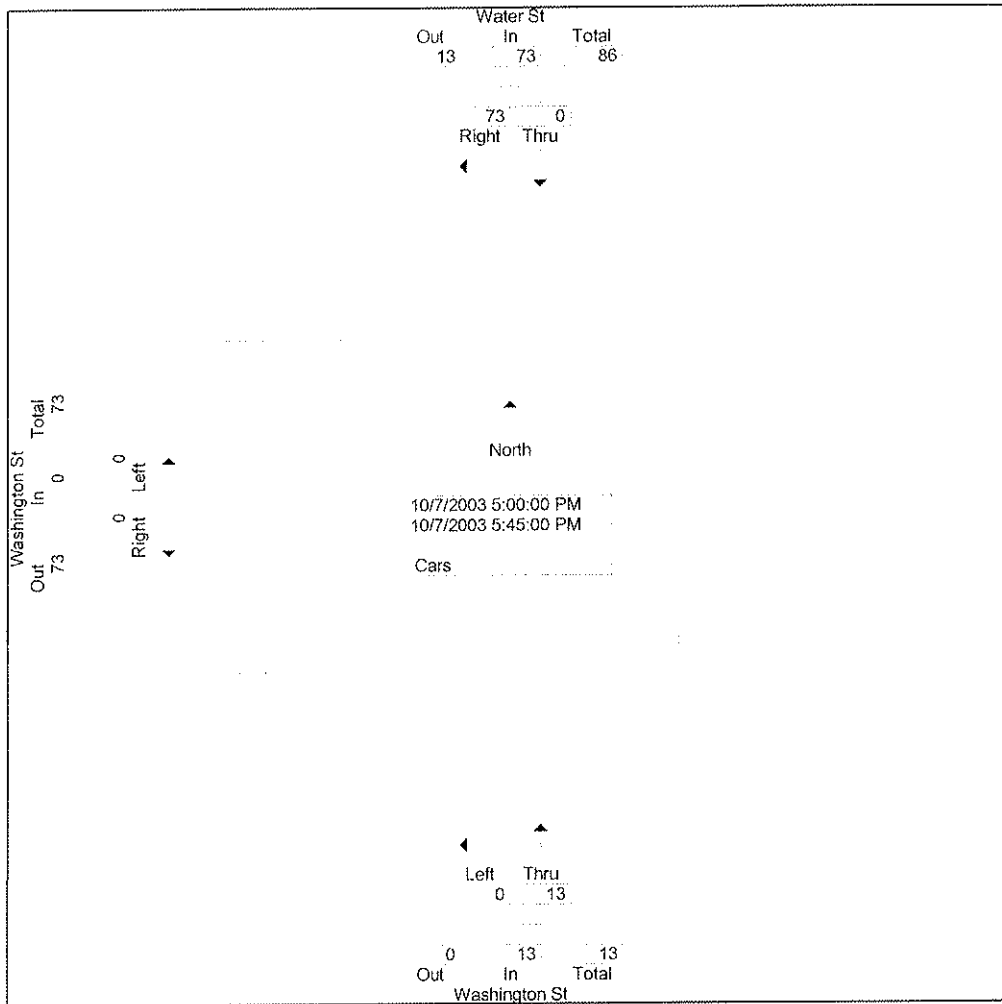
Start Time	Water St From North		App. Total	Washington St From South		App. Total	Washington St From West			Int. Total
	Thru	Right		Left	Thru		Left	Right	App. Total	
Peak Hour From 16:00 to 17:45 - Peak 1 of 1										
Intersection	17:00									
Volume	0	73	73	0	13	13	0	0	0	86
Percent	0.0	100.0		0.0	100.0		0.0	0.0		
Volume	0	73	73	0	13	13	0	0	0	86
Volume	0	21	21	0	5	5	0	0	0	26
Peak Factor										0.827
High Int.	17:00			17:00						
Volume	0	21	21	0	5	5				
Peak Factor			0.869			0.650				
Hour From 16:00 to 17:45 - Peak 1 of 1										
By Approach	17:00			16:45			16:00			
Volume	0	73	73	0	16	16	0	0	0	
Percent	0.0	100.0		0.0	100.0		-	-	-	
High Int.	17:00			17:00						
Volume	0	21	21	0	5	5	-	-	-	
Peak Factor			0.869			0.800				

N/S Street : Water St / Washington St  
 E/W Street : Washington Street  
 City/State : Malden, MA  
 Weather : Clear

Accurate Counts  
 978-664-2565

File Name : 97600022  
 Site Code : 97600022  
 Start Date : 10/07/2003  
 Page No : 1

Start Time	Thru	Water St From North		App. Total	Washington St From South		App. Total	Washington St From West		App. Total	Int. Total
		Right	Left		Left	Right					
Peak Hour From 16:00 to 17:45 - Peak 1 of 1											
Intersection 17:00											
Volume	0	73		73	0	13	13	0	0	0	86
Percent	0.0	100.0			0.0	100.0		0.0	0.0		
Volume	0	73		73	0	13	13	0	0	0	86
Volume	0	21		21	0	5	5	0	0	0	26
Peak Factor											0.827
High Int. 17:00											
Volume	0	21		21	0	5	5				
Peak Factor											0.650



N/S Street : Central Street  
 E/W Street : Fifth Street  
 City/State : Dover, NH  
 Weather : Rain

Accurate Counts  
 978-664-2565

File Name : 97600001  
 Site Code : 97600001  
 Start Date : 09/16/2003  
 Page No : 1

Groups Printed- Cars - Trucks

Start Time	Central St From North			Ocean Exit From East			Central St From South			Fifth St From West			Int. Total
	Left	Thru	Right	Left	Thru	Right	Left	Thru	Right	Left	Thru	Right	
07:00	0	106	0	0	0	0	8	72	0	0	0	11	197
07:15	0	82	0	0	0	1	10	73	0	3	0	7	176
07:30	0	112	0	0	1	1	15	89	0	3	0	9	230
07:45	0	128	1	1	0	1	10	113	1	1	0	11	267
Total	0	428	1	1	1	3	43	347	1	7	0	38	870
08:00	1	117	2	1	0	1	18	112	0	2	0	10	264
08:15	0	113	1	1	0	1	5	117	0	2	1	10	251
08:30	2	131	1	0	1	0	9	125	3	1	1	5	279
08:45	2	115	0	2	0	1	9	110	2	1	1	4	247
Total	5	476	4	4	1	3	41	464	5	6	3	29	1041
Grand Total	5	904	5	5	2	6	84	811	6	13	3	67	1911
Apprch %	0.5	98.9	0.5	38.5	15.4	46.2	9.3	90.0	0.7	15.7	3.6	80.7	
Total %	0.3	47.3	0.3	0.3	0.1	0.3	4.4	42.4	0.3	0.7	0.2	3.5	

Start Time	Central St From North				Ocean Exit From East				Central St From South				Fifth St From West				Int. Total
	Left	Thru	Right	App. Total	Left	Thru	Right	App. Total	Left	Thru	Right	App. Total	Left	Thru	Right	App. Total	
Peak Hour From 07:00 to 08:45 - Peak 1 of 1																	
Intersection	07:45																
Volume	3	489	5	497	3	1	3	7	42	467	4	513	6	2	36	44	1061
Percent	0.6	98.4	1.0	42.9	14.3	42.9	8.2	91.0	0.8	13.6	4.5	81.8					
Volume	3	489	5	497	3	1	3	7	42	467	4	513	6	2	36	44	1061
Volume	2	131	1	134	0	1	0	1	9	125	3	137	1	1	5	7	279
Peak Factor	0.951																
High Int.	08:30				07:45				08:30				08:15				
Volume	2	131	1	134	1	0	1	2	9	125	3	137	2	1	10	13	
< Factor	0.927				0.875				0.936				0.846				

By Approach	Central St From North				Ocean Exit From East				Central St From South				Fifth St From West				Int. Total
	Left	Thru	Right	App. Total	Left	Thru	Right	App. Total	Left	Thru	Right	App. Total	Left	Thru	Right	App. Total	
Peak Hour From 07:00 to 08:45 - Peak 1 of 1																	
By Approach	07:45																
Volume	3	489	5	497	3	1	4	8	42	467	4	513	8	1	40	49	
Percent	0.6	98.4	1.0	37.5	12.5	50.0	8.2	91.0	0.8	16.3	2.0	81.6					
High Int.	08:30				07:30				08:30				08:15				
Volume	2	131	1	134	0	1	1	2	9	125	3	137	2	1	10	13	
Peak Factor	0.927				1.000				0.936				0.942				

N/S Street : Central Street  
 E/W Street : Fifth Street  
 City/State : Dover, NH  
 Weather : Rain

Accurate Counts  
 978-664-2565

File Name : 97600001  
 Site Code : 97600001  
 Start Date : 09/16/2003  
 Page No : 1

Groups Printed- Cars

Start Time	Central St From North			Ocean Exit From East			Central St From South			Fifth St From West			Int. Total
	Left	Thru	Right	Left	Thru	Right	Left	Thru	Right	Left	Thru	Right	
07:00	0	106	0	0	0	0	8	68	0	0	0	11	193
07:15	0	78	0	0	0	1	10	69	0	3	0	7	168
07:30	0	111	0	0	1	1	14	88	0	3	0	9	227
07:45	0	125	1	1	0	1	10	108	1	1	0	11	259
Total	0	420	1	1	1	3	42	333	1	7	0	38	847
08:00	1	114	2	1	0	1	18	107	0	0	0	10	254
08:15	0	109	1	1	0	1	4	110	0	2	1	10	239
08:30	2	128	1	0	1	0	8	120	3	1	1	5	270
08:45	2	113	0	2	0	1	9	107	2	1	1	4	242
Total	5	464	4	4	1	3	39	444	5	4	3	29	1005
Grand Total	5	884	5	5	2	6	81	777	6	11	3	67	1852
Apprch %	0.6	98.9	0.6	38.5	15.4	46.2	9.4	89.9	0.7	13.6	3.7	82.7	
Total %	0.3	47.7	0.3	0.3	0.1	0.3	4.4	42.0	0.3	0.6	0.2	3.6	

Start Time	Central St From North				Ocean Exit From East				Central St From South				Fifth St From West				Int. Total
	Left	Thru	Right	App. Total	Left	Thru	Right	App. Total	Left	Thru	Right	App. Total	Left	Thru	Right	App. Total	
Peak Hour From 07:00 to 08:45 - Peak 1 of 1																	
Intersection	07:45																
Volume	3	476	5	484	3	1	3	7	40	445	4	489	4	2	36	42	1022
Percent	0.6	98.3	1.0	42.9	14.3	42.9	8.2	91.0	0.8	9.5	4.8	85.7					
Volume	3	476	5	484	3	1	3	7	40	445	4	489	4	2	36	42	1022
Volume	2	128	1	131	0	1	0	1	8	120	3	131	1	1	5	7	270
Peak Factor	0.946																
High Int.	08:30				07:45				08:30				08:15				
Volume	2	128	1	131	1	0	1	2	8	120	3	131	2	1	10	13	
Peak Factor	0.924				0.875				0.933				0.808				
Peak Hour From 07:00 to 08:45 - Peak 1 of 1																	
By Approach	07:45																
Volume	3	476	5	484	3	1	4	8	40	445	4	489	6	1	40	47	
Percent	0.6	98.3	1.0	37.5	12.5	50.0	8.2	91.0	0.8	12.8	2.1	85.1					
High Int.	08:30				07:30				08:30				08:15				
Volume	2	128	1	131	0	1	1	2	8	120	3	131	2	1	10	13	
Peak Factor	0.924				1.000				0.933				0.904				

N/S Street : Central Street  
 E/W Street : Fifth Street  
 City/State : Dover, NH  
 Weather : Rain

Accurate Counts  
 978-664-2565

File Name : 97600001  
 Site Code : 97600001  
 Start Date : 09/16/2003  
 Page No : 1

Groups Printed- Trucks

Start Time	Central St From North			Ocean Exit From East			Central St From South			Fifth St From West			Int. Total
	Left	Thru	Right	Left	Thru	Right	Left	Thru	Right	Left	Thru	Right	
07:00	0	0	0	0	0	0	0	4	0	0	0	0	4
07:15	0	4	0	0	0	0	0	4	0	0	0	0	8
07:30	0	1	0	0	0	0	1	1	0	0	0	0	3
07:45	0	3	0	0	0	0	0	5	0	0	0	0	8
Total	0	8	0	0	0	0	1	14	0	0	0	0	23
08:00	0	3	0	0	0	0	0	5	0	2	0	0	10
08:15	0	4	0	0	0	0	1	7	0	0	0	0	12
08:30	0	3	0	0	0	0	1	5	0	0	0	0	9
08:45	0	2	0	0	0	0	0	3	0	0	0	0	5
Total	0	12	0	0	0	0	2	20	0	2	0	0	36
Grand Total	0	20	0	0	0	0	3	34	0	2	0	0	59
Apprch %	0.0	100.0	0.0	0.0	0.0	0.0	8.1	91.9	0.0	100.0	0.0	0.0	
Total %	0.0	33.9	0.0	0.0	0.0	0.0	5.1	57.6	0.0	3.4	0.0	0.0	

Start Time	Central St From North				Ocean Exit From East				Central St From South				Fifth St From West				Int. Total
	Left	Thru	Right	App. Total	Left	Thru	Right	App. Total	Left	Thru	Right	App. Total	Left	Thru	Right	App. Total	
Peak Hour From 07:00 to 08:45 - Peak 1 of 1																	
Intersection	07:45																
Volume	0	13	0	13	0	0	0	0	2	22	0	24	2	0	0	2	39
Percent	0.0	100.0	0.0	0.0	0.0	0.0	0.0	0.0	8.3	91.7	0.0	100.0	0.0	0.0	0.0	2	
Volume	0	13	0	13	0	0	0	0	2	22	0	24	2	0	0	2	39
Volume	0	4	0	4	0	0	0	0	1	7	0	8	0	0	0	0	12
Peak Factor	0.812																
High Int.	08:15																
Volume	0	4	0	4	6:45:00 AM				0	0	0	0	1	7	0	8	2
% Factor	0.750																

Peak Hour From 07:00 to 08:45 - Peak 1 of 1																	
By Approach	07:45																
Volume	0	13	0	13	0	0	0	0	2	22	0	24	2	0	0	2	
Percent	0.0	100.0	0.0	-	-	-	-	-	8.3	91.7	0.0	100.0	0.0	0.0	0.0	2	
High Int.	08:15																
Volume	0	4	0	4	-	-	-	-	1	7	0	8	2	0	0	2	
Peak Factor	0.750																

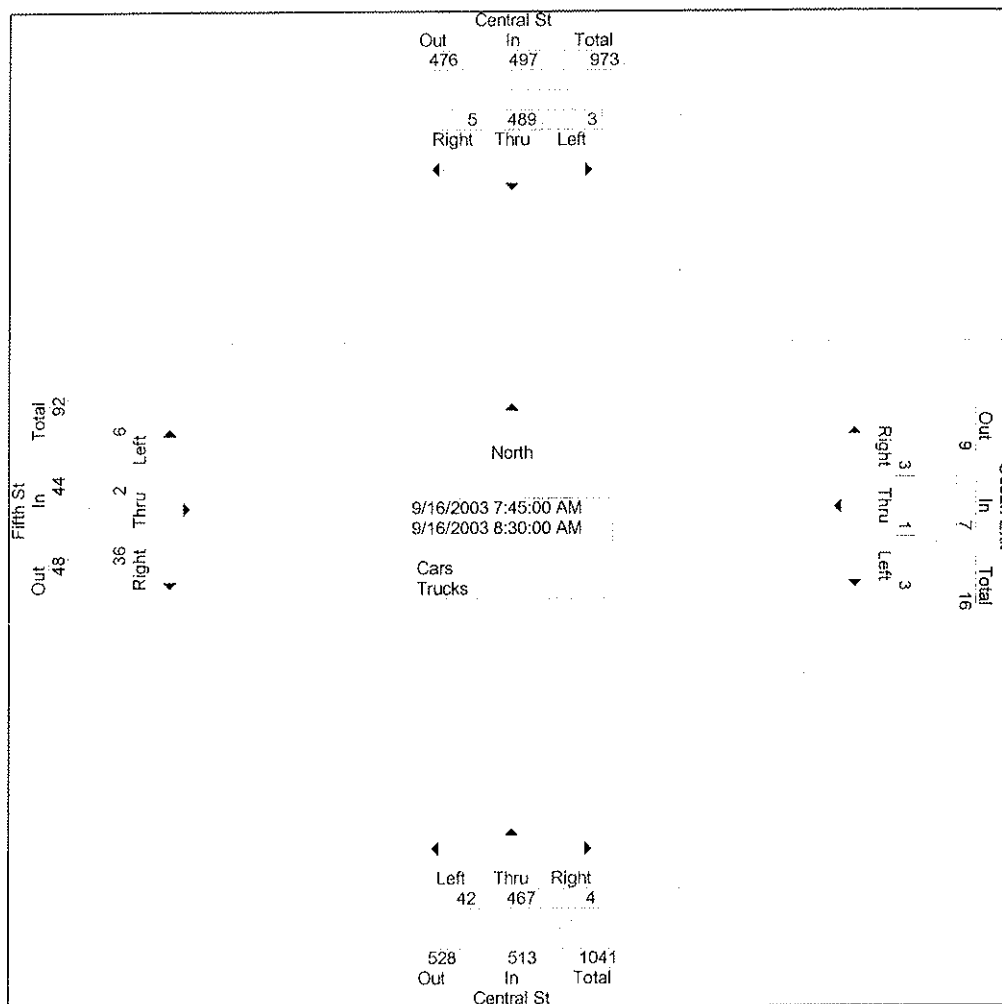


N/S Street : Central Street  
 E/W Street : Fifth Street  
 City/State : Dover, NH  
 Weather : Rain

Accurate Counts  
 978-664-2565

File Name : 97600001  
 Site Code : 97600001  
 Start Date : 09/16/2003  
 Page No : 1

Start Time	Central St From North				Ocean Exit From East				Central St From South				Fifth St From West				Int. Total
	Left	Thru	Right	App. Total	Left	Thru	Right	App. Total	Left	Thru	Right	App. Total	Left	Thru	Right	App. Total	
Peak Hour From 07:00 to 08:45 - Peak 1 of 1																	
Intersection	07:45																
Volume	3	489	5	497	3	1	3	7	42	467	4	513	6	2	36	44	1061
Percent	0.6	98.4	1.0		42.9	14.3	42.9		8.2	91.0	0.8		13.6	4.5	81.8		
Volume	3	489	5	497	3	1	3	7	42	467	4	513	6	2	36	44	1061
Volume	2	131	1	134	0	1	0	1	9	125	3	137	1	1	5	7	279
Peak Factor	0.951																
High Int.	08:30																
Volume	2	131	1	134	1	0	1	2	9	125	3	137	2	1	10	13	
Peak Factor	0.927      0.875      0.936      0.846																

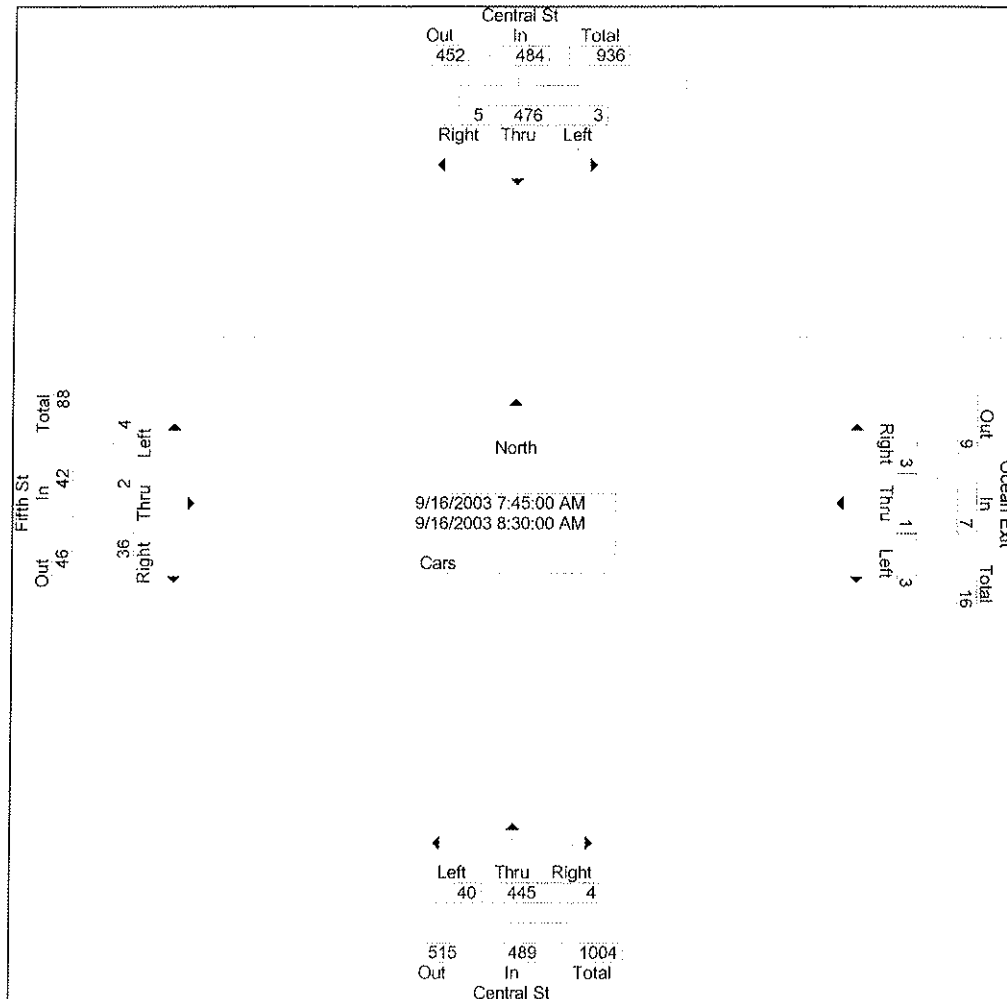


N/S Street : Central Street  
 E/W Street : Fifth Street  
 City/State : Dover, NH  
 Weather : Rain

Accurate Counts  
 978-664-2565

File Name : 97600001  
 Site Code : 97600001  
 Start Date : 09/16/2003  
 Page No : 1

Start Time	Central St From North				Ocean Exit From East				Central St From South				Fifth St From West				Int. Total
	Left	Thru	Right	App. Total	Left	Thru	Right	App. Total	Left	Thru	Right	App. Total	Left	Thru	Right	App. Total	
Peak Hour From 07:00 to 08:45 - Peak 1 of 1																	
Intersection	07:45																
Volume	3	476	5	484	3	1	3	7	40	445	4	489	4	2	36	42	1022
Percent	0.6	98.3	1.0		42.9	14.3	42.9		8.2	91.0	0.8		9.5	4.8	85.7		
Volume	3	476	5	484	3	1	3	7	40	445	4	489	4	2	36	42	1022
Volume	2	128	1	131	0	1	0	1	8	120	3	131	1	1	5	7	270
Peak Factor	0.946																
High Int.	08:30				07:45				08:30				08:15				
Volume	2	128	1	131	1	0	1	2	8	120	3	131	2	1	10	13	
Peak Factor	0.924								0.875				0.933				0.808

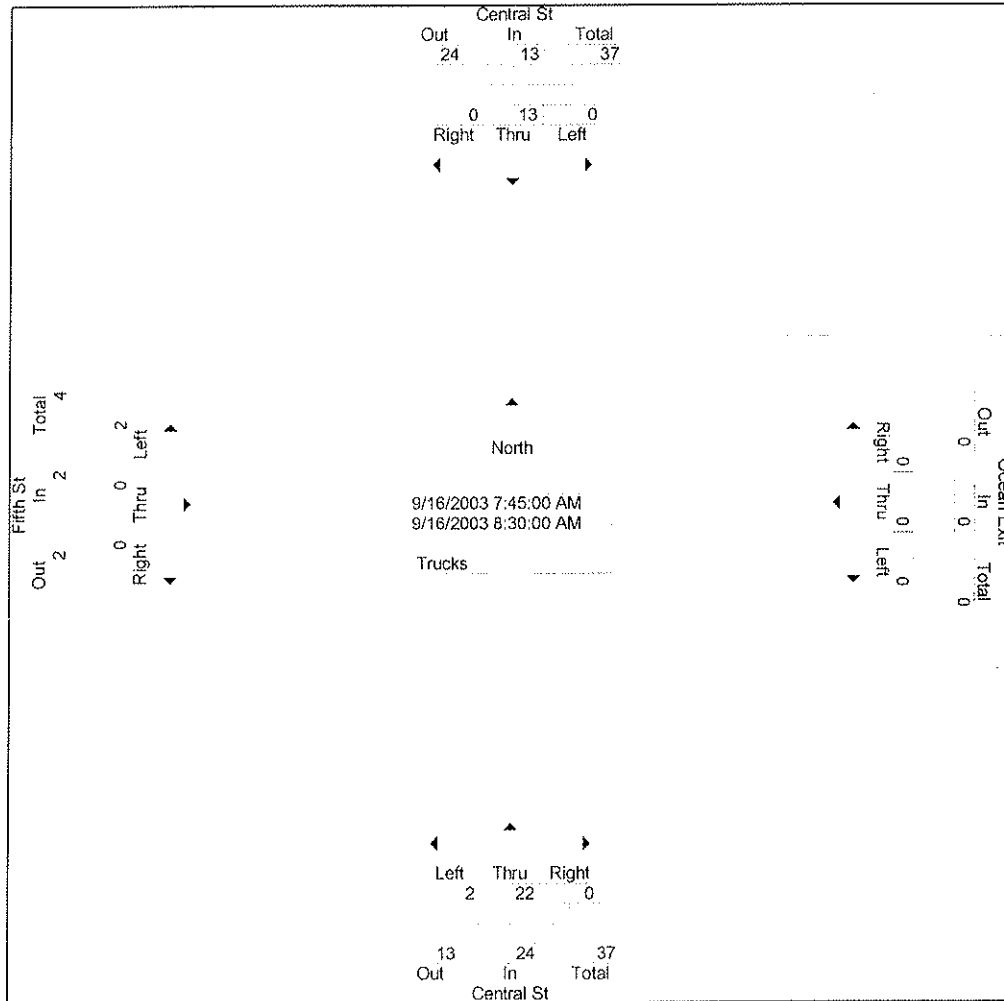


N/S Street : Central Street  
 E/W Street : Fifth Street  
 City/State : Dover, NH  
 Weather : Rain

Accurate Counts  
 978-664-2565

File Name : 97600001  
 Site Code : 97600001  
 Start Date : 09/16/2003  
 Page No : 1

Start Time	Central St From North				Ocean Exit From East				Central St From South				Fifth St From West				Int. Total	
	Left	Thru	Right	App. Total	Left	Thru	Right	App. Total	Left	Thru	Right	App. Total	Left	Thru	Right	App. Total		
Peak Hour From 07:00 to 08:45 - Peak 1 of 1																		
Intersection	07:45																	
Volume	0	13	0	13	0	0	0	0	2	22	0	24	2	0	0	2	39	
Percent	0.0	100.0	0.0		0.0	0.0	0.0		8.3	91.7	0.0		100.0	0.0	0.0			
Volume	0	13	0	13	0	0	0	0	2	22	0	24	2	0	0	2	39	
Volume	0	4	0	4	0	0	0	0	1	7	0	8	0	0	0	0	12	
Peak Factor	0.812																	
High Int.	08:15																	
Volume	0	4	0	4	6:45:00 AM				0	0	0	0	08:00				2	
Peak Factor	0.250																	



N/S Street : Central Street  
 E/W Street : Fifth Street  
 City/State : Dover, NH  
 Weather : Rain

Accurate Counts  
 978-664-2565

File Name : 97600001  
 Site Code : 97600001  
 Start Date : 09/16/2003  
 Page No : 1

Groups Printed- Cars - Trucks

Start Time	Central St From North			Ocean Exit From East			Central St From South			Fifth St From West			Int. Total
	Left	Thru	Right	Left	Thru	Right	Left	Thru	Right	Left	Thru	Right	
16:00	6	139	2	1	1	1	15	186	2	5	0	5	363
16:15	1	151	6	1	0	4	3	153	2	1	0	9	331
16:30	5	172	3	0	0	7	19	155	4	5	0	20	390
16:45	1	139	1	1	0	1	13	143	5	4	0	9	317
Total	13	601	12	3	1	13	50	637	13	15	0	43	1401
17:00	0	139	1	3	1	3	15	154	0	5	0	12	333
17:15	1	150	0	0	0	3	14	184	3	2	0	8	365
17:30	2	146	2	3	0	2	13	161	0	2	0	5	336
17:45	1	106	1	0	0	0	11	155	1	2	0	13	290
Total	4	541	4	6	1	8	53	654	4	11	0	38	1324
Grand Total	17	1142	16	9	2	21	103	1291	17	26	0	81	2725
Apprch %	1.4	97.2	1.4	28.1	6.2	65.6	7.3	91.5	1.2	24.3	0.0	75.7	
Total %	0.6	41.9	0.6	0.3	0.1	0.8	3.8	47.4	0.6	1.0	0.0	3.0	

Start Time	Central St From North				Ocean Exit From East				Central St From South				Fifth St From West				Int. Total
	Left	Thru	Right	App. Total	Left	Thru	Right	App. Total	Left	Thru	Right	App. Total	Left	Thru	Right	App. Total	
Peak Hour From 16:00 to 17:45 - Peak 1 of 1																	
Intersection	16:30																
Volume	7	600	5	612	4	1	14	19	61	636	12	709	16	0	49	65	1405
Percent	1.1	98.0	0.8	21.1	5.3	73.7	8.6	89.7	1.7	24.6	0.0	75.4					
Volume	7	600	5	612	4	1	14	19	61	636	12	709	16	0	49	65	1405
Volume	5	172	3	180	0	0	7	7	19	155	4	178	5	0	20	25	390
Peak Factor	0.901																
High Int.	16:30																
Volume	5	172	3	180	0	0	7	7	14	184	3	201	5	0	20	25	390
Peak Factor	0.850																
Peak Hour From 16:00 to 17:45 - Peak 1 of 1																	
By Approach	16:00																
Volume	13	601	12	626	5	1	15	21	53	654	4	711	15	0	50	65	1405
Percent	2.1	96.0	1.9	23.8	4.8	71.4	7.5	92.0	0.6	23.1	0.0	76.9					
High Int.	16:30																
Volume	5	172	3	180	0	0	7	7	14	184	3	201	5	0	20	25	390
Peak Factor	0.869																
Peak Hour From 16:00 to 17:45 - Peak 1 of 1																	
By Approach	16:00																
Volume	13	601	12	626	5	1	15	21	53	654	4	711	15	0	50	65	1405
Percent	2.1	96.0	1.9	23.8	4.8	71.4	7.5	92.0	0.6	23.1	0.0	76.9					
High Int.	16:30																
Volume	5	172	3	180	0	0	7	7	14	184	3	201	5	0	20	25	390
Peak Factor	0.869																

N/S Street : Central Street  
 E/W Street : Fifth Street  
 City/State : Dover, NH  
 Weather : Rain

Accurate Counts  
 978-664-2565

File Name : 97600001  
 Site Code : 97600001  
 Start Date : 09/16/2003  
 Page No : 1

Groups Printed- Cars

Start Time	Central St From North			Ocean Exit From East			Central St From South			Fifth St From West			Int. Total
	Left	Thru	Right	Left	Thru	Right	Left	Thru	Right	Left	Thru	Right	
16:00	6	138	2	1	1	1	15	185	2	5	0	5	361
16:15	1	149	6	1	0	4	3	151	2	1	0	9	327
16:30	5	172	3	0	0	7	19	153	4	5	0	20	388
16:45	1	137	1	1	0	1	13	140	5	4	0	9	312
Total	13	596	12	3	1	13	50	629	13	15	0	43	1388
17:00	0	137	1	3	1	3	15	153	0	5	0	12	330
17:15	1	150	0	0	0	3	14	183	3	2	0	8	364
17:30	2	146	2	3	0	2	13	159	0	2	0	5	334
17:45	1	106	1	0	0	0	11	155	1	2	0	13	290
Total	4	539	4	6	1	8	53	650	4	11	0	38	1318
Grand Total	17	1135	16	9	2	21	103	1279	17	26	0	81	2706
Apprch %	1.5	97.2	1.4	28.1	6.2	65.6	7.4	91.4	1.2	24.3	0.0	75.7	
Total %	0.6	41.9	0.6	0.3	0.1	0.8	3.8	47.3	0.6	1.0	0.0	3.0	

Start Time	Central St From North				Ocean Exit From East				Central St From South				Fifth St From West				Int. Total
	Left	Thru	Right	App. Total	Left	Thru	Right	App. Total	Left	Thru	Right	App. Total	Left	Thru	Right	App. Total	
Peak Hour From 16:00 to 17:45 - Peak 1 of 1																	
Intersection	16:30				16:30				17:15				16:30				
Volume	7	596	5	608	4	1	14	19	61	629	12	702	16	0	49	65	1394
Percent	1.2	98.0	0.8		21.1	5.3	73.7		8.7	89.6	1.7		24.6	0.0	75.4		
Volume	7	596	5	608	4	1	14	19	61	629	12	702	16	0	49	65	1394
Volume	5	172	3	180	0	0	7	7	19	153	4	176	5	0	20	25	388
Peak Factor																	0.898
High Int.	16:30				16:30				17:15				16:30				
Volume	5	172	3	180	0	0	7	7	14	183	3	200	5	0	20	25	
Peak Factor				0.844				0.679				0.878				0.650	
Peak Hour From 16:00 to 17:45 - Peak 1 of 1																	
By Approach	16:00				16:15				17:00				16:15				
Volume	13	596	12	621	5	1	15	21	53	650	4	707	15	0	50	65	
Percent	2.1	96.0	1.9		23.8	4.8	71.4		7.5	91.9	0.6		23.1	0.0	76.9		
High Int.	16:30				16:30				17:15				16:30				
Volume	5	172	3	180	0	0	7	7	14	183	3	200	5	0	20	25	
Peak Factor				0.862				0.750				0.884				0.650	

N/S Street : Central Street  
 E/W Street : Fifth Street  
 City/State : Dover, NH  
 Weather : Rain

Accurate Counts  
 978-664-2565

File Name : 97600001  
 Site Code : 97600001  
 Start Date : 09/16/2003  
 Page No : 1

Groups Printed- Trucks

Start Time	Central St From North			Ocean Exit From East			Central St From South			Fifth St From West			Int. Total
	Left	Thru	Right	Left	Thru	Right	Left	Thru	Right	Left	Thru	Right	
16:00	0	1	0	0	0	0	0	1	0	0	0	0	2
16:15	0	2	0	0	0	0	0	2	0	0	0	0	4
16:30	0	0	0	0	0	0	0	2	0	0	0	0	2
16:45	0	2	0	0	0	0	0	3	0	0	0	0	5
Total	0	5	0	0	0	0	0	8	0	0	0	0	13
17:00	0	2	0	0	0	0	0	1	0	0	0	0	3
17:15	0	0	0	0	0	0	0	1	0	0	0	0	1
17:30	0	0	0	0	0	0	0	2	0	0	0	0	2
17:45	0	0	0	0	0	0	0	0	0	0	0	0	0
Total	0	2	0	0	0	0	0	4	0	0	0	0	6
Grand Total	0	7	0	0	0	0	0	12	0	0	0	0	19
Apprch %	0.0	100.0	0.0	0.0	0.0	0.0	0.0	100.0	0.0	0.0	0.0	0.0	
Total %	0.0	36.8	0.0	0.0	0.0	0.0	0.0	63.2	0.0	0.0	0.0	0.0	

Start Time	Central St From North				Ocean Exit From East				Central St From South				Fifth St From West				Int. Total	
	Left	Thru	Right	App. Total	Left	Thru	Right	App. Total	Left	Thru	Right	App. Total	Left	Thru	Right	App. Total		
Peak Hour From 16:00 to 17:45 - Peak 1 of 1																		
Intersection	16:15																	
Volume	0	6	0	6	0	0	0	0	0	8	0	8	0	0	0	0	0	14
Percent	0.0	100.0	0.0	0.0	0.0	0.0	0.0	0.0	0.0	100.0	0.0	0.0	0.0	0.0	0.0	0.0	0.0	
Volume	0	6	0	6	0	0	0	0	0	8	0	8	0	0	0	0	0	14
Volume	0	2	0	2	0	0	0	0	0	3	0	3	0	0	0	0	0	5
Peak Factor	0.700																	
High Int.	16:15																	
Volume	0	2	0	2	0	0	0	0	0	3	0	3	0	0	0	0	0	
k Factor	0.750								16:45				0.667					

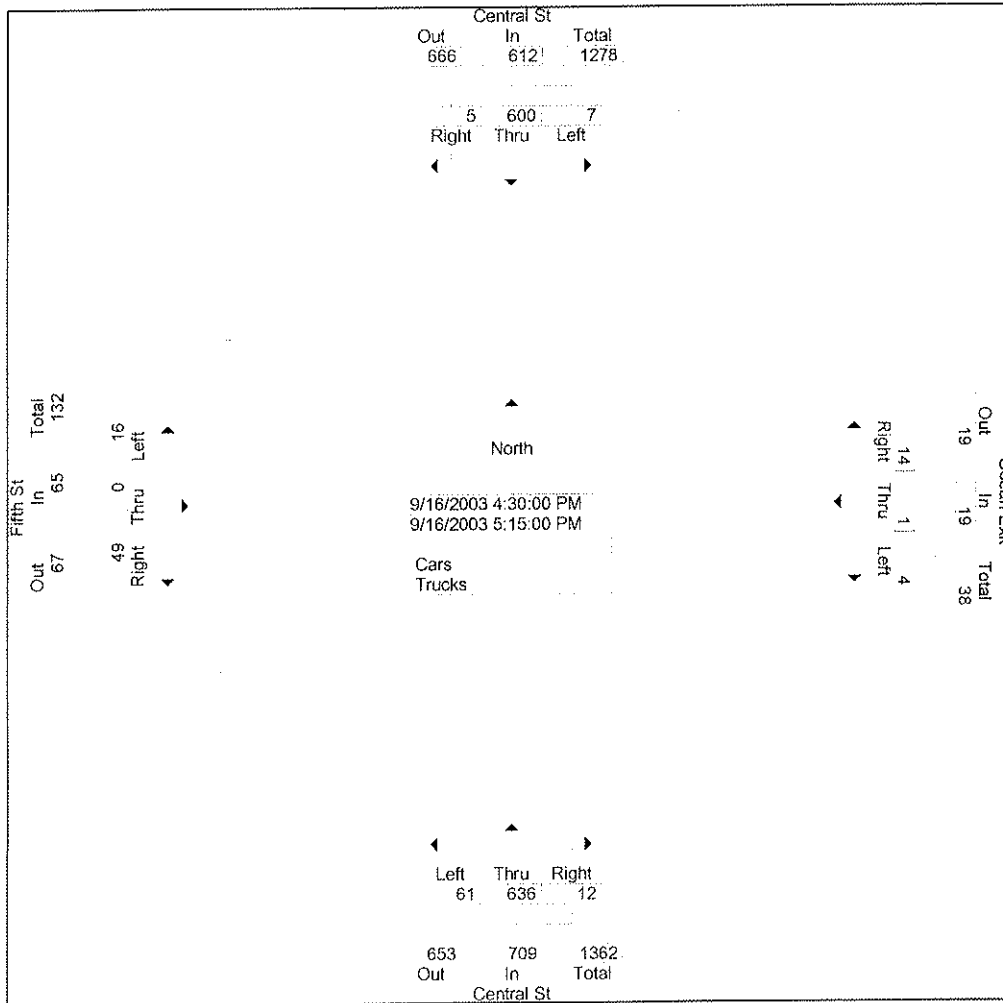
Peak Hour From 16:00 to 17:45 - Peak 1 of 1																		
By Approach	16:15																	
Volume	0	6	0	6	0	0	0	0	0	8	0	8	0	0	0	0	0	
Percent	0.0	100.0	0.0	-	-	-	-	-	0.0	100.0	0.0	-	-	-	-	-	-	
High Int.	16:15																	
Volume	0	2	0	2	-	-	-	-	0	3	0	3	-	-	-	-	-	
Peak Factor	0.750												0.667					

N/S Street : Central Street  
 E/W Street : Fifth Street  
 City/State : Dover, NH  
 Weather : Rain

Accurate Counts  
 978-664-2565

File Name : 97600001  
 Site Code : 97600001  
 Start Date : 09/16/2003  
 Page No : 1

Start Time	Central St From North				Left	Ocean Exit From East			App. Total	Left	Central St From South		App. Total	Left	Fifth St From West			App. Total	Int. Total
	Left	Thru	Right	App. Total		Left	Thru	Right			Thru	Right			Thru	Right	App. Total		
Peak Hour From 16:00 to 17:45 - Peak 1 of 1																			
Intersection	16:30																		
Volume	7	600	5	612	4	1	14	19	61	636	12	709	16	0	49	65	1405		
Percent	1.1	98.0	0.8		21.1	5.3	73.7		8.6	89.7	1.7		24.6	0.0	75.4		1405		
Volume	7	600	5	612	4	1	14	19	61	636	12	709	16	0	49	65	1405		
Volume	5	172	3	180	0	0	7	7	19	155	4	178	5	0	20	25	390		
Peak Factor	0.901																		
High Int.	16:30																		
Volume	5	172	3	180	0	0	7	7	14	184	3	201	5	0	20	25	390		
Peak Factor	0.850																		
	17:15																		
	0.679																		
	16:30																		
	0.882																		
	0.650																		

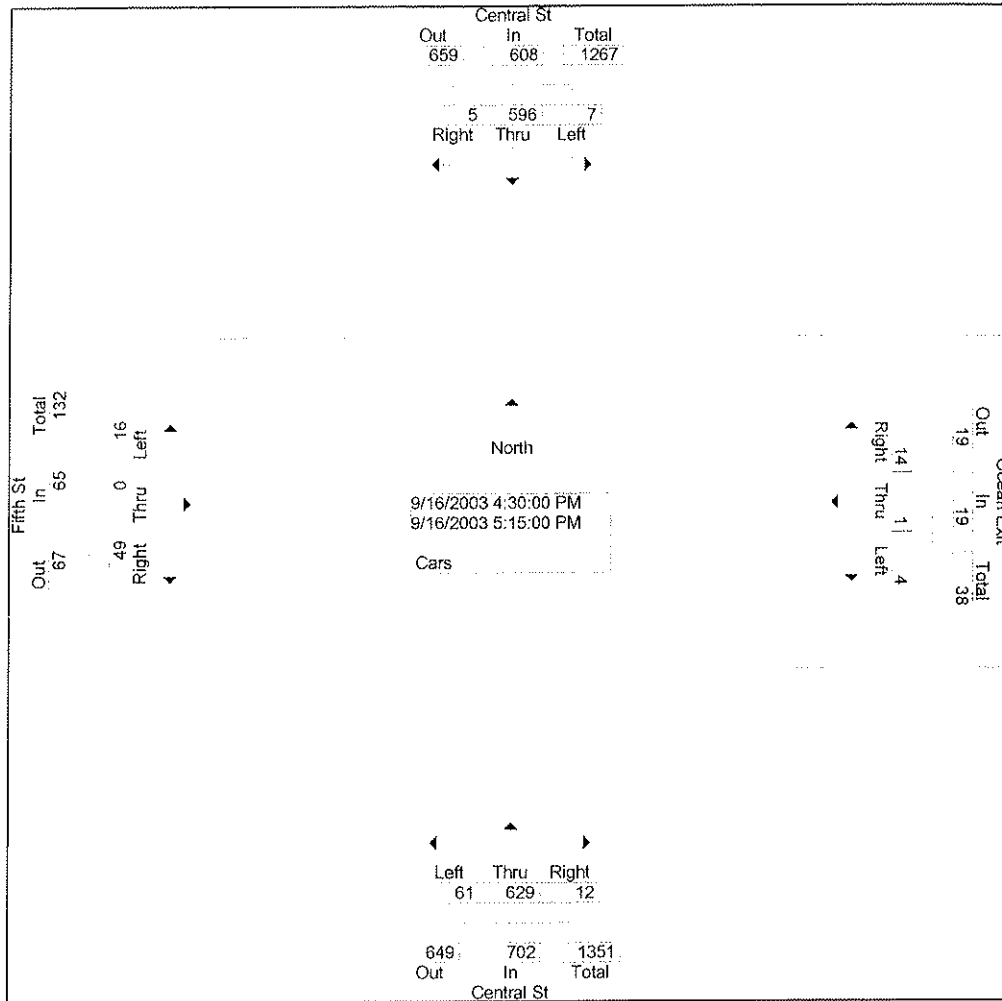


N/S Street : Central Street  
 E/W Street : Fifth Street  
 City/State : Dover, NH  
 Weather : Rain

Accurate Counts  
 978-664-2565

File Name : 97600001  
 Site Code : 97600001  
 Start Date : 09/16/2003  
 Page No : 1

Start Time	Central St From North				Ocean Exit From East				Central St From South				Fifth St From West				Int. Total	
	Left	Thru	Right	App. Total	Left	Thru	Right	App. Total	Left	Thru	Right	App. Total	Left	Thru	Right	App. Total		
Peak Hour From 16:00 to 17:45 - Peak 1 of 1																		
Intersection 16:30																		
Volume	7	596	5	608	4	1	14	19	61	629	12	702	16	0	49	65	1394	
Percent	1.2	98.0	0.8		21.1	5.3	73.7		8.7	89.6	1.7		24.6	0.0	75.4			
Volume	7	596	5	608	4	1	14	19	61	629	12	702	16	0	49	65	1394	
Volume	5	172	3	180	0	0	7	7	19	153	4	176	5	0	20	25	388	
Peak Factor																		
High Int. 16:30																		
Volume	5	172	3	180	16:30	0	7	7	17:15	14	183	3	200	16:30	5	0	20	25
Peak Factor	0.844				0.679				0.878				0.650					



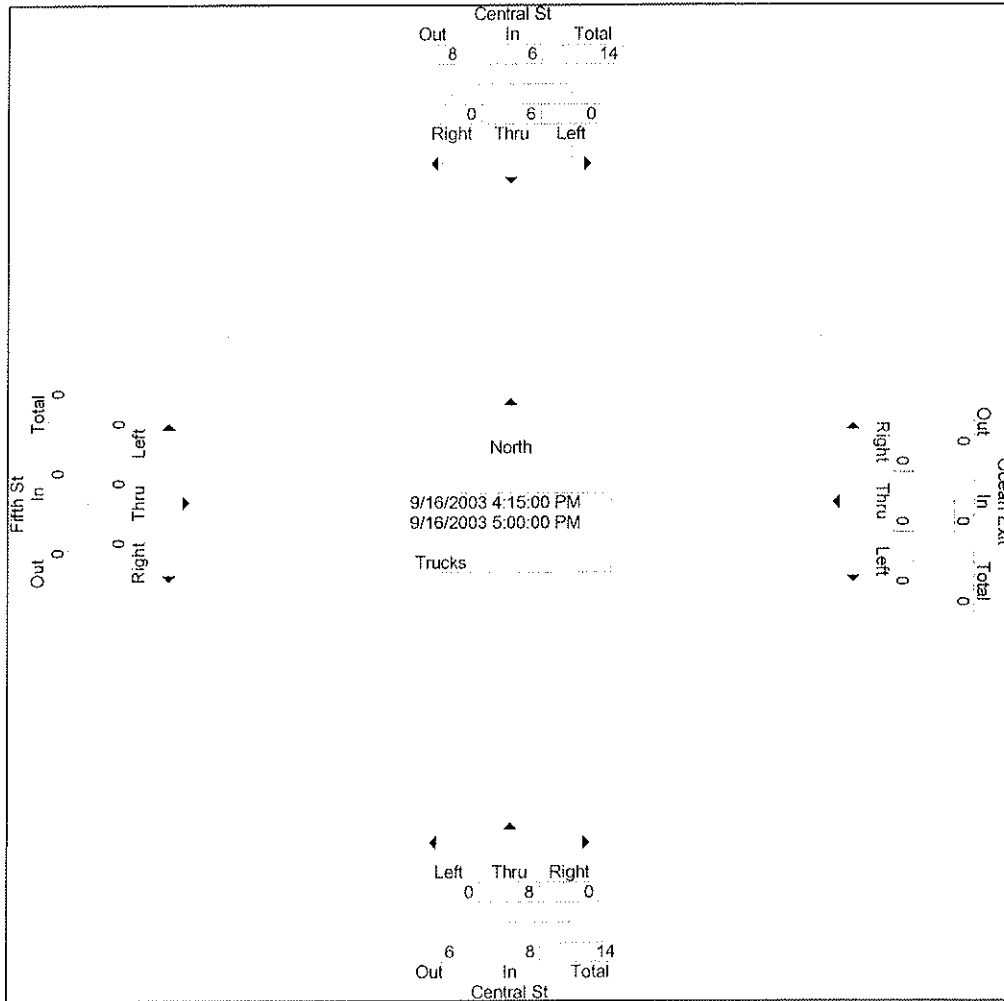


N/S Street : Central Street  
 E/W Street : Fifth Street  
 City/State : Dover, NH  
 Weather : Rain

Accurate Counts  
 978-664-2565

File Name : 97600001  
 Site Code : 97600001  
 Start Date : 09/16/2003  
 Page No : 1

Start Time	Central St From North				Ocean Exit From East				Central St From South				Fifth St From West				Int. Total	
	Left	Thru	Right	App. Total	Left	Thru	Right	App. Total	Left	Thru	Right	App. Total	Left	Thru	Right	App. Total		
Peak Hour From 16:00 to 17:45 - Peak 1 of 1																		
Intersection	16:15																	
Volume	0	6	0	6	0	0	0	0	0	0	8	0	8	0	0	0	0	14
Percent	0.0	100.0	0.0		0.0	0.0	0.0		0.0	0.0	100.0	0.0		0.0	0.0	0.0		
Volume	0	6	0	6	0	0	0	0	0	0	8	0	8	0	0	0	0	14
Volume	0	2	0	2	0	0	0	0	0	0	3	0	3	0	0	0	0	5
Peak Factor	0.700																	
High Int.	16:15																	
Volume	0	2	0	2	0	0	0	0	0	0	3	0	3	0	0	0	0	
Peak Factor	0.667																	



N/S Street : Broadway  
 E/W Street : Pierce Street  
 City/State : Dover, NH  
 Weather : Rain

Accur. counts  
 978-664-2565

File # : 97600002  
 Site Code : 97600002  
 Start Date : 09/16/2003  
 Page No : 1

Groups Printed- Cars - Trucks

Start Time	Broadway From North		Broadway From South		Pierce St From West		Int. Total
	Thru	Right	Left	Thru	Left	Right	
07:00	53	17	8	16	17	3	114
07:15	53	16	20	35	10	21	155
07:30	59	27	11	31	13	4	145
07:45	56	30	13	42	16	3	160
Total	221	90	52	124	56	31	574
08:00	50	18	10	42	13	2	135
08:15	43	10	11	39	10	4	117
08:30	53	11	9	16	11	2	102
08:45	29	5	1	17	6	2	60
Total	175	44	31	114	40	10	414
Grand Total	396	134	83	238	96	41	988
Apprch %	74.7	25.3	25.9	74.1	70.1	29.9	
Total %	40.1	13.6	8.4	24.1	9.7	4.1	

Start Time	Thru	Broadway From North		Broadway From South		Pierce St From West		Int. Total		
		Right	App. Total	Left	Thru	App. Total	Left		Right	App. Total
Peak Hour From 07:00 to 08:45 - Peak 1 of 1										
Intersection 07:15										
Volume	218	91	309	54	150	204	52	30	82	595
Percent	70.6	29.4		26.5	73.5		63.4	36.6		
Volume	218	91	309	54	150	204	52	30	82	595
Volume	56	30	86	13	42	55	16	3	19	160
Peak Factor										0.930
High Int.	07:30			07:15			07:15			
Volume	59	27	86	20	35	55	10	21	31	
Peak Factor			0.898			0.927			0.661	
Peak Hour From 07:00 to 08:45 - Peak 1 of 1										
By Approach 07:00										
Volume	221	90	311	54	150	204	56	31	87	
Percent	71.1	28.9		26.5	73.5		64.4	35.6		
High Int.	07:30			07:15			07:15			
Volume	59	27	86	20	35	55	10	21	31	
Peak Factor			0.904			0.927			0.702	

N/S Street : Broadway  
 E/W Street : Pierce Street  
 City/State : Dover, NH  
 Weather : Rain

Accurate Counts  
 978-664-2565

File Name : 97600002  
 Site Code : 97600002  
 Start Date : 09/16/2003  
 Page No : 1

Groups Printed- Cars

Start Time	Broadway From North		Broadway From South		Pierce St From West			Int. Total
	Thru	Right	Left	Thru	Left	Right		
07:00	53	15	7	16	16	3	110	
07:15	52	13	20	34	10	21	150	
07:30	58	26	11	31	13	4	143	
07:45	54	24	13	41	14	3	149	
Total	217	78	51	122	53	31	552	
08:00	50	17	10	42	13	2	134	
08:15	43	10	11	39	10	4	117	
08:30	52	9	8	16	11	2	98	
08:45	29	5	1	17	6	2	60	
Total	174	41	30	114	40	10	409	
Grand Total	391	119	81	236	93	41	961	
Apprch %	76.7	23.3	25.6	74.4	69.4	30.6		
Total %	40.7	12.4	8.4	24.6	9.7	4.3		

Start Time	Thru	Broadway From North		Broadway From South		Pierce St From West		Int. Total		
		Right	App. Total	Left	Thru	App. Total	Left		Right	App. Total
Peak Hour From 07:00 to 08:45 - Peak 1 of 1										
Intersection	07:15									
Volume	214	80	294	54	148	202	50	30	80	576
Percent	72.8	27.2		26.7	73.3		62.5	37.5		
Volume	214	80	294	54	148	202	50	30	80	576
Volume	52	13	65	20	34	54	10	21	31	150
Peak Factor										0.960
High Int.	07:30			07:15		07:15				
Volume	58	26	84	20	34	54	10	21	31	
Peak Factor			0.875			0.935			0.645	
Peak Hour From 07:00 to 08:45 - Peak 1 of 1										
By Approach	07:00			07:15		07:00				
Volume	217	78	295	54	148	202	53	31	84	
Percent	73.6	26.4		26.7	73.3		63.1	36.9		
High Int.	07:30			07:15		07:15				
Volume	58	26	84	20	34	54	10	21	31	
Peak Factor			0.878			0.935			0.677	

N/S Street : Broadway  
 E/W Street : Pierce Street  
 City/State : Dover, NH  
 Weather : Rain

Accurate Counts  
 978-664-2565

File # : 97600002  
 Site Code : 97600002  
 Start Date : 09/16/2003  
 Page No : 1

Groups Printed- Trucks

Start Time	Broadway From North		Broadway From South		Pierce St From West		Int. Total
	Thru	Right	Left	Thru	Left	Right	
07:00	0	2	1	0	1	0	4
07:15	1	3	0	1	0	0	5
07:30	1	1	0	0	0	0	2
07:45	2	6	0	1	2	0	11
Total	4	12	1	2	3	0	22
08:00	0	1	0	0	0	0	1
08:15	0	0	0	0	0	0	0
08:30	1	2	1	0	0	0	4
08:45	0	0	0	0	0	0	0
Total	1	3	1	0	0	0	5
Grand Total	5	15	2	2	3	0	27
Apprch %	25.0	75.0	50.0	50.0	100.0	0.0	
Total %	18.5	55.6	7.4	7.4	11.1	0.0	

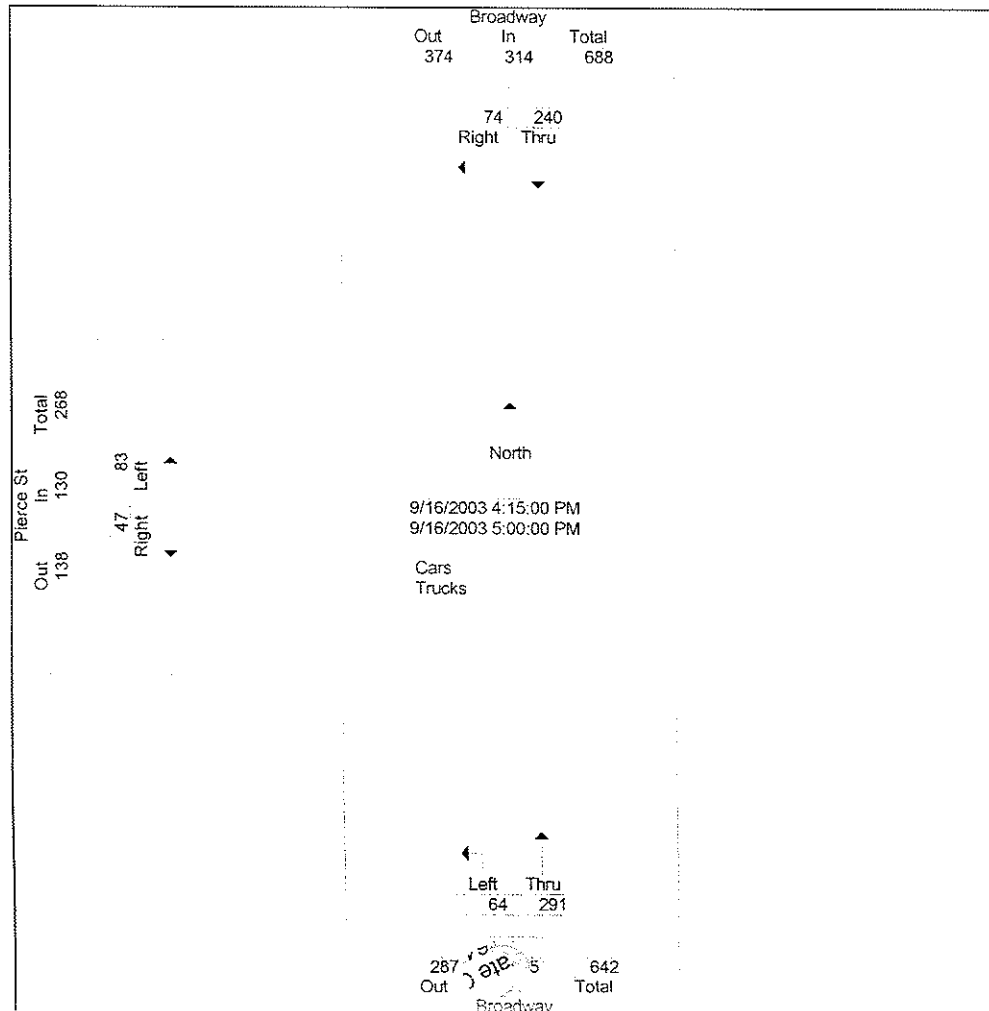
Start Time	Thru	Broadway From North		Broadway From South		Pierce St From West		App. Total	Int. Total
		Right	App. Total	Left	Thru	App. Total	Left		
Peak Hour From 07:00 to 08:45 - Peak 1 of 1									
Intersection	07:00								
Volume	4	12	16	1	2	3	3	3	22
Percent	25.0	75.0		33.3	66.7		100.0	0.0	
Volume	4	12	16	1	2	3	3	3	22
Volume	2	6	8	0	1	1	2	2	11
Peak Factor									0.500
High Int.	07:45								
Volume	2	6	8	1	0	1	2	2	
Peak Factor			0.500			0.750		0.375	
Peak Hour From 07:00 to 08:45 - Peak 1 of 1									
By Approach	07:00								
Volume	4	12	16	1	2	3	3	3	
Percent	25.0	75.0		33.3	66.7		100.0	0.0	
High Int.	07:45								
Volume	2	6	8	1	0	1	2	2	
Peak Factor			0.500			0.750		0.375	

N/S Street : Broadway  
 E/W Street : Pierce Street  
 City/State : Dover, NH  
 Weather : Rain

Accurate Counts  
 978-664-2565

File Name : 97600002  
 Site Code : 97600002  
 Start Date : 09/16/2003  
 Page No : 1

Start Time	Thru	Broadway From North			Broadway From South			Pierce St From West		App. Total	Int. Total
		Right	App. Total	Left	Thru	App. Total	Left	Right			
Peak Hour From 16:00 to 17:45 - Peak 1 of 1											
Intersection	16:15										
Volume	240	74	314	64	291	355	83	47	130	799	
Percent	76.4	23.6		18.0	82.0		63.8	36.2			
Volume	240	74	314	64	291	355	83	47	130	799	
Volume	55	23	78	21	90	111	32	11	43	232	
Peak Factor									0.861		
High Int.	16:15			17:00			17:00				
Volume	76	15	91	21	90	111	32	11	43		
Peak Factor			0.863			0.800			0.756		

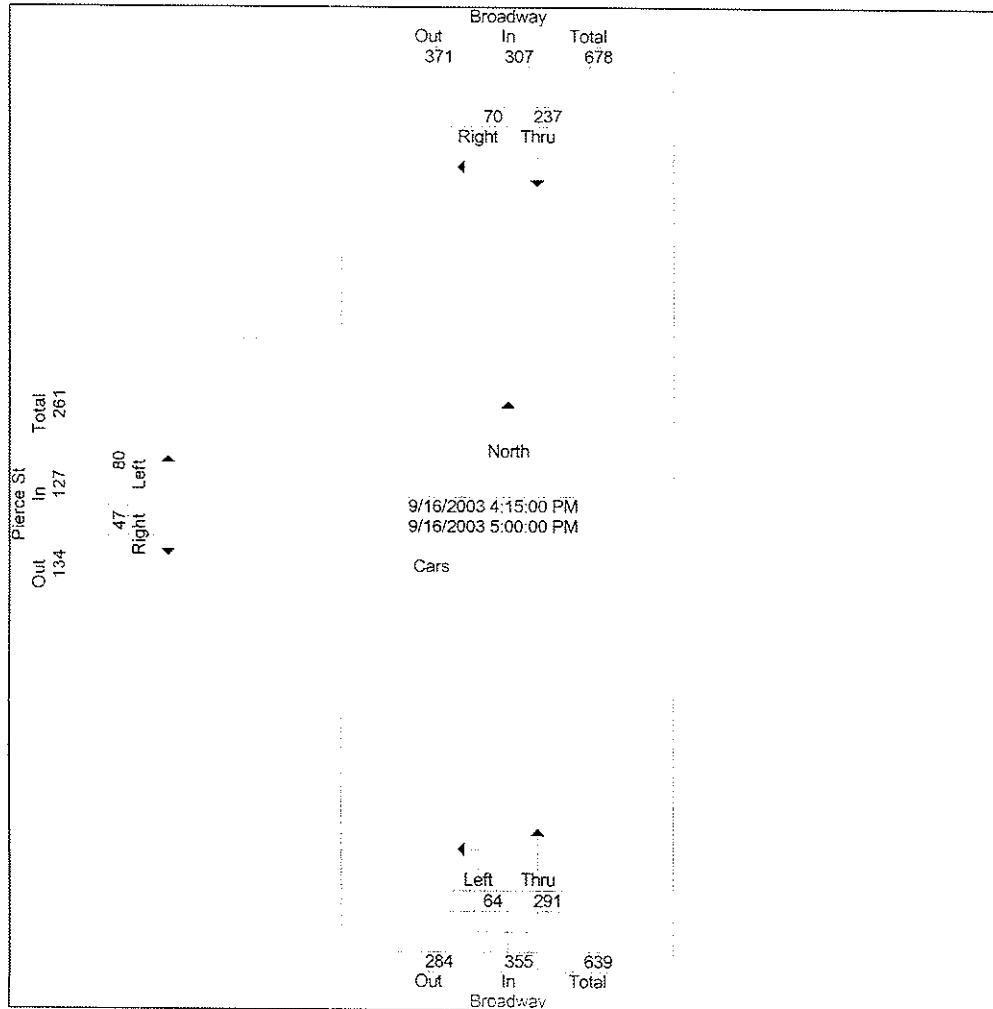


N/S Street : Broadway  
 E/W Street : Pierce Street  
 City/State : Dover, NH  
 Weather : Rain

Accurate Counts  
 978-664-2565

File Number : 97600002  
 Site Code : 97600002  
 Start Date : 09/16/2003  
 Page No : 1

Start Time	Thru	Broadway From North Right	App. Total	Left	Broadway From South Thru	App. Total	Left	Pierce St From West Right	App. Total	Int. Total
Peak Hour From 16:00 to 17:45 - Peak 1 of 1										
Intersection	16:15									
Volume	237	70	307	64	291	355	80	47	127	789
Percent	77.2	22.8		18.0	82.0		63.0	37.0		
Volume	237	70	307	64	291	355	80	47	127	789
Volume	75	13	88	29	77	106	14	21	35	229
Peak Factor										
High Int.	16:15		17:00						0.861	
Volume	75	13	88	21	90	111	30	11	41	
Peak Factor			0.872			0.800			0.774	

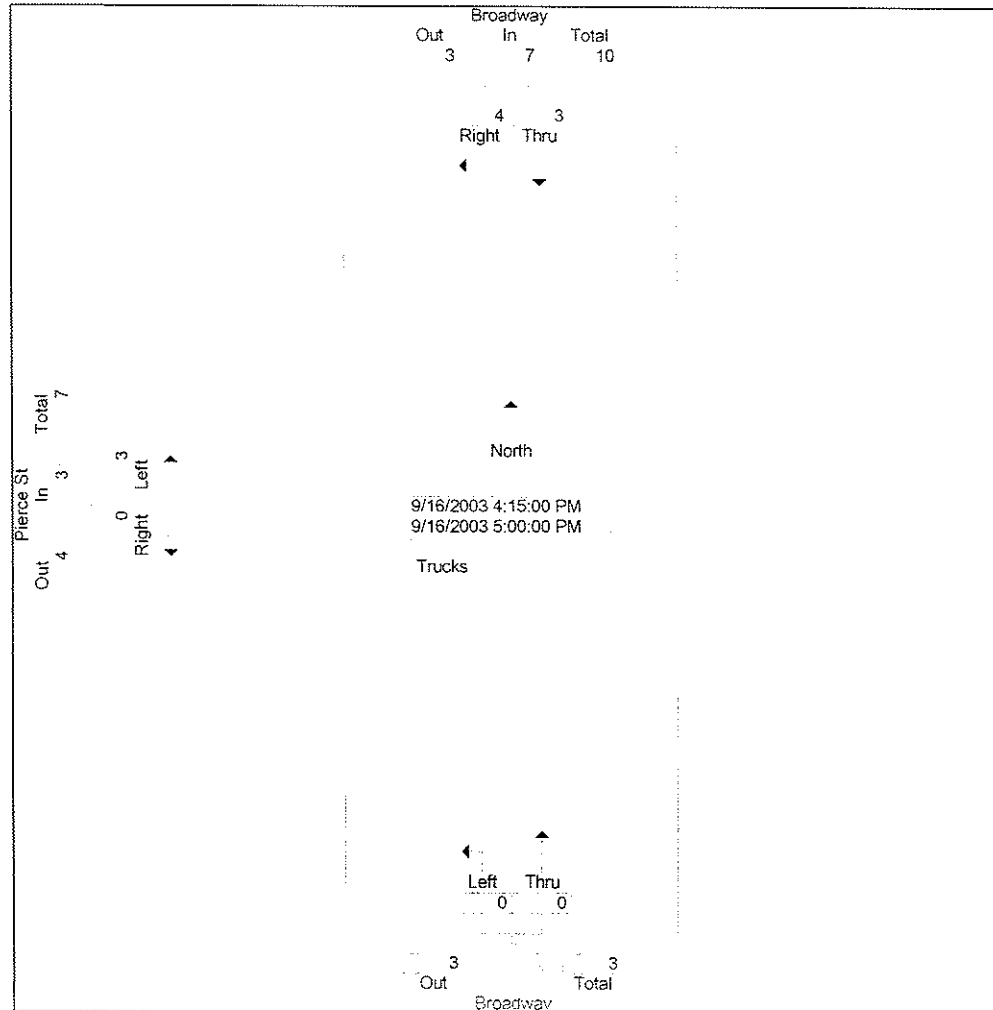


N/S Street : Broadway  
 E/W Street : Pierce Street  
 City/State : Dover, NH  
 Weather : Rain

Accurate Counts  
 978-664-2565

File Name : 97600002  
 Site Code : 97600002  
 Start Date : 09/16/2003  
 Page No : 1

Start Time Peak Hour From 16:00 to 17:45 - Peak 1 of 1	Thru	Broadway From North			Broadway From South			Pierce St From West		App. Total	Int. Total
		Right	App. Total	Left	Thru	App. Total	Left	Right			
Intersection 16:15											
Volume	3	4	7	0	0	0	3	0	3	10	
Percent	42.9	57.1		0.0	0.0		100.0	0.0			
Volume	3	4	7	0	0	0	3	0	3	10	
Volume	0	2	2	0	0	0	2	0	2	4	
Peak Factor									0.625		
High Int. 16:15											
Volume	1	2	3	0	0	0	2	0	2		
Peak Factor			0.583						0.375		



N/S Street : Cr Street  
 E/W Street : St / St / Mechanic St  
 City/State : Dover, NH  
 Weather : Rain

Accur: counts  
 978-664-2565

File Name : 97600003  
 Site Code : 97600003  
 Start Date : 09/16/2003  
 Page No : 1

Groups Printed- Cars - Trucks

Start Time	Chapel St From North					Mechanic St From East					Parking Lot From Southeast					Chapel St From South					St John St From West					Int.	Total
	Left	Bear Left	Thru	Right	Hard Left	Left	Thru	Right	Hard Left	Bear Left	Bear Right	Hard Right	Left	Thru	Right	Hard Right	Left	Thru	Bear Right	Right							
07:00	1	0	0	21	0	0	0	0	0	0	0	0	4	6	0	1	6	0	3	0							
07:15	2	0	0	24	0	0	1	1	0	0	0	0	27	2	0	0	7	3	0	0	42						
07:30	2	0	0	36	0	0	2	1	0	0	0	0	9	5	0	0	6	2	1	0	67						
07:45	4	0	1	47	0	0	1	0	0	0	0	0	16	13	0	0	4	1	0	0	64						
Total	9	0	1	128	0	0	4	2	0	0	0	0	56	26	0	1	23	6	4	0	87						
08:00	3	0	0	34	0	0	1	0	0	0	0	0	22	13	0	0	3	3	1	0	80						
08:15	0	0	0	34	0	0	1	1	0	0	0	0	20	4	1	0	4	1	2	1	69						
08:30	0	0	0	33	0	0	0	1	0	0	0	0	9	7	0	1	2	3	1	0	57						
08:45	1	0	0	30	0	0	1	1	0	0	0	0	8	13	0	0	3	0	2	1	60						
Total	4	0	0	131	0	0	3	3	0	0	0	0	59	37	1	1	12	7	6	2	266						
Grand Total	13	0	1	259	0	0	7	5	0	0	0	0	115	63	1	2	35	13	10	2	526						
Apprch %	4.8	0.0	0.4	94.9	0.0	0.0	58.3	41.7	0.0	0.0	0.0	0.0	63.5	34.8	0.6	1.1	58.3	21.7	16.7	3.3							
Total %	2.5	0.0	0.2	49.2	0.0	0.0	1.3	1.0	0.0	0.0	0.0	0.0	21.9	12.0	0.2	0.4	6.7	2.5	1.9	0.4							

Start Time	Chapel St From North					Mechanic St From East					Parking Lot From Southeast					Chapel St From South					St John St From West					App. Total	Int. Total
	Left	Bear Left	Thru	Right	App. Total	Hard Left	Left	Thru	Right	App. Total	Hard Left	Bear Left	Bear Right	Hard Right	App. Total	Left	Thru	Right	Hard Right	App. Total	Left	Thru	Bear Right	Right	App. Total		
Peak Hour From 07:00 to 08:45 - Peak 1 of 1																											
Intersection	07:30																										
Volume	9	0	1	151	161	0	0	5	2	7	0	0	0	0	0	67	35	1	0	103	17	7	4	1	29	300	
Percent	5.6	0.0	0.6	93.8		0.0	0.0	71.4	28.6		0.0	0.0	0.0	0.0		65.0	34.0	1.0	0.0		58.6	24.1	13.8	3.4			
Volume	9	0	1	151	161	0	0	5	2	7	0	0	0	0	0	67	35	1	0	103	17	7	4	1	29	300	
Volume	4	0	1	47	52	0	0	1	0	1	0	0	0	0	0	16	13	0	0	29	4	1	0	0	5	87	
Peak Factor	0.862																										
High Int.	07:45																										
Volume	4	0	1	47	52	0	0	2	1	3	0	0	0	0	0	22	13	0	0	35	6	2	1	0	9		
Peak Factor	0.774																										
High Int.	6:45:00 AM																										
Volume	08:00																										
Peak Factor	0.736																										
High Int.	07:30																										
Volume	0.806																										

By Approach	07:30					07:15					07:00					07:15					07:00					App. Total	Int. Total
	Left	Bear Left	Thru	Right	App. Total	Left	Thru	Right	App. Total	Hard Left	Bear Left	Bear Right	Hard Right	App. Total	Left	Thru	Right	Hard Right	App. Total	Left	Thru	Bear Right	Right	App. Total			
Volume	9	0	1	151	161	0	0	5	2	7	0	0	0	0	74	33	0	0	107	23	6	4	0	33			
Percent	5.6	0.0	0.6	93.8		0.0	0.0	71.4	28.6		-	-	-	-	69.2	30.8	0.0	0.0		69.7	18.2	12.1	0.0				
High Int.	07:45																										
Volume	4	0	1	47	52	0	0	2	1	3	-	-	-	-	22	13	0	0	35	7	3	0	0	10			
Peak Factor	0.774																										
High Int.	07:30																										
Volume	0.583																										
Peak Factor	0.764																										
High Int.	0.825																										



N/S Street : Chapel Street  
 E/W Street : St John St / Mechanic St  
 City/State : Dover, NH  
 Weather : Rain

Accurate Counts  
 978-664-2565

File Name : 97600003  
 Site Code : 97600003  
 Start Date : 09/16/2003  
 Page No : 1

Start Time	Chapel St From North					Mechanic St From East					Parking Lot From Southeast				Chapel St From South				St John St From West				Int. Total
	Left	Bear Left	Thru	Right	Hard Left	Left	Thru	Right	Hard Left	Bear Left	Bear Right	Hard Right	Left	Thru	Right	Hard Right	Left	Thru	Bear Right	Right			
07:00	1	0	0	17	0	0	0	0	0	0	0	0	4	6	0	1	6	0	3	0	38		
07:15	2	0	0	23	0	0	1	1	0	0	0	0	27	2	0	0	7	3	0	0	66		
07:30	2	0	0	34	0	0	0	1	0	0	0	0	9	4	0	0	6	2	1	0	59		
07:45	4	0	1	45	0	0	1	0	0	0	0	0	16	13	0	0	4	1	0	0	85		
Total	9	0	1	119	0	0	2	2	0	0	0	0	56	25	0	1	23	6	4	0	248		
08:00	3	0	0	34	0	0	0	0	0	0	0	0	21	13	0	0	3	3	1	0	78		
08:15	0	0	0	32	0	0	1	1	0	0	0	0	20	3	1	0	4	1	2	0	65		
08:30	0	0	0	32	0	0	0	1	0	0	0	0	9	7	0	0	2	3	1	0	55		
08:45	1	0	0	27	0	0	1	1	0	0	0	0	8	12	0	0	3	0	2	0	55		
Total	4	0	0	125	0	0	2	3	0	0	0	0	58	35	1	0	12	7	6	0	253		
Grand Total	13	0	1	244	0	0	4	5	0	0	0	0	114	60	1	1	35	13	10	0	501		
Apprch %	5.0	0.0	0.4	94.6	0.0	0.0	44.4	55.6	0.0	0.0	0.0	0.0	64.8	34.1	0.6	0.6	60.3	22.4	17.2	0.0			
Total %	2.6	0.0	0.2	48.7	0.0	0.0	0.8	1.0	0.0	0.0	0.0	0.0	22.8	12.0	0.2	0.2	7.0	2.6	2.0	0.0			

Start Time	Chapel St From North					Mechanic St From East					Parking Lot From Southeast				Chapel St From South				St John St From West				Int. Total			
	Left	Bear Left	Thru	Right	App. Total	Hard Left	Left	Thru	Right	App. Total	Hard Left	Bear Left	Bear Right	Hard Right	App. Total	Left	Thru	Right	Hard Right	App. Total	Left	Thru		Bear Right	Right	App. Total
Peak Hour From 07:00 to 08:45 - Peak 1 of 1																										
Intersection	07:15																									
Volume	11	0	1	136	148	0	0	2	2	4	0	0	0	0	0	73	32	0	0	105	20	9	2	0	31	288
Percent	7.4	0.0	0.7	91.9		0.0	0.0	50.0	50.0		0.0	0.0	0.0	0.0		69.5	30.5	0.0	0.0		64.5	29.0	6.5	0.0		
Volume	11	0	1	136	148	0	0	2	2	4	0	0	0	0	0	73	32	0	0	105	20	9	2	0	31	288
Volume	4	0	1	45	50	0	0	1	0	1	0	0	0	0	0	16	13	0	0	29	4	1	0	0	5	85
Peak Factor	0.847																									
High Int.	07:45					07:15					6:45:00 AM				08:00				07:15							
Volume	4	0	1	45	50	0	0	1	1	2	0	0	0	0	0	21	13	0	0	34	7	3	0	0	10	
Peak Factor	0.740					0.500									0.772				0.775							

Peak Hour From 07:00 to 08:45 - Peak 1 of 1																									
By Approach	07:30					08:00					07:00				07:15				07:00						
Volume	9	0	1	145	155	0	0	2	3	5	0	0	0	0	0	73	32	0	0	105	23	6	4	0	33
Percent	5.8	0.0	0.6	93.5		0.0	0.0	40.0	60.0		-	-	-	-		69.5	30.5	0.0	0.0		69.7	18.2	12.1	0.0	
High Int.	07:45					08:15									08:00				07:15						
Volume	4	0	1	45	50	0	0	1	1	2	-	-	-	-	-	21	13	0	0	34	7	3	0	0	10
Peak Factor	0.775					0.625									0.772				0.825						

N/S Street : Ch Street  
 E/W Street : St John St / Mechanic St  
 City/State : Dover, NH  
 Weather : Rain

Accurate Counts  
 978-664-2565

File Name : 97600003  
 Site Code : 97600003  
 Start Date : 09/16/2003  
 Page No : 1

Start Time	Chapel St From North				Mechanic St From East				Parking Lot From Southeast				Chapel St From South				St John St From West				Int. Total	
	Left	Bear Left	Thru	Right	Hard Left	Left	Thru	Right	Hard Left	Bear Left	Bear Right	Hard Right	Left	Thru	Right	Hard Right	Left	Thru	Bear Right	Right		
07:00	0	0	0	4	0	0	0	0	0	0	0	0	0	0	0	0	0	0	0	0	0	4
07:15	0	0	0	1	0	0	0	0	0	0	0	0	0	0	0	0	0	0	0	0	0	1
07:30	0	0	0	2	0	0	2	0	0	0	0	0	0	1	0	0	0	0	0	0	0	5
07:45	0	0	0	2	0	0	0	0	0	0	0	0	0	0	0	0	0	0	0	0	0	2
Total	0	0	0	9	0	0	2	0	0	0	0	0	0	1	0	0	0	0	0	0	0	12
08:00	0	0	0	0	0	0	1	0	0	0	0	0	1	0	0	0	0	0	0	0	0	2
08:15	0	0	0	2	0	0	0	0	0	0	0	0	0	1	0	0	0	0	0	0	1	4
08:30	0	0	0	1	0	0	0	0	0	0	0	0	0	0	0	1	0	0	0	0	0	2
08:45	0	0	0	3	0	0	0	0	0	0	0	0	0	1	0	0	0	0	0	0	1	5
Total	0	0	0	6	0	0	1	0	0	0	0	0	1	2	0	1	0	0	0	0	2	13
Grand Total	0	0	0	15	0	0	3	0	0	0	0	0	1	3	0	1	0	0	0	0	2	25
Apprch %	0.0	0.0	0.0	100.0	0.0	0.0	100.0	0.0	0.0	0.0	0.0	0.0	20.0	60.0	0.0	20.0	0.0	0.0	0.0	0.0	100.0	
Total %	0.0	0.0	0.0	60.0	0.0	0.0	12.0	0.0	0.0	0.0	0.0	0.0	4.0	12.0	0.0	4.0	0.0	0.0	0.0	8.0		

Start Time	Chapel St From North					Mechanic St From East					Parking Lot From Southeast					Chapel St From South					St John St From West					Int. Total
	Left	Bear Left	Thru	Right	App. Total	Hard Left	Left	Thru	Right	App. Total	Hard Left	Bear Left	Bear Right	Hard Right	App. Total	Left	Thru	Right	Hard Right	App. Total	Left	Thru	Bear Right	Right	App. Total	
Peak Hour From 07:00 to 08:45 - Peak 1 of 1																										
Intersection 07:30																										
Volume	0	0	0	6	6	0	0	3	0	3	0	0	0	0	0	1	2	0	0	3	0	0	0	1	1	13
Percent	0.0	0.0	0.0	100.0		0.0	0.0	100.0	0.0		0.0	0.0	0.0	0.0		33.3	66.7	0.0	0.0		0.0	0.0	0.0	100.0		
Volume	0	0	0	6	6	0	0	3	0	3	0	0	0	0	0	1	2	0	0	3	0	0	0	1	1	13
Volume	0	0	0	2	2	0	0	2	0	2	0	0	0	0	0	0	1	0	0	1	0	0	0	0	0	5
Peak Factor																										0.650
High Int.	07:30					07:30					6:45:00 AM					07:30					08:15					
Volume	0	0	0	2	2	0	0	2	0	2	0	0	0	0	0	0	1	0	0	1	0	0	0	1	1	
Peak Factor					0.750					0.375					0.750					0.250						

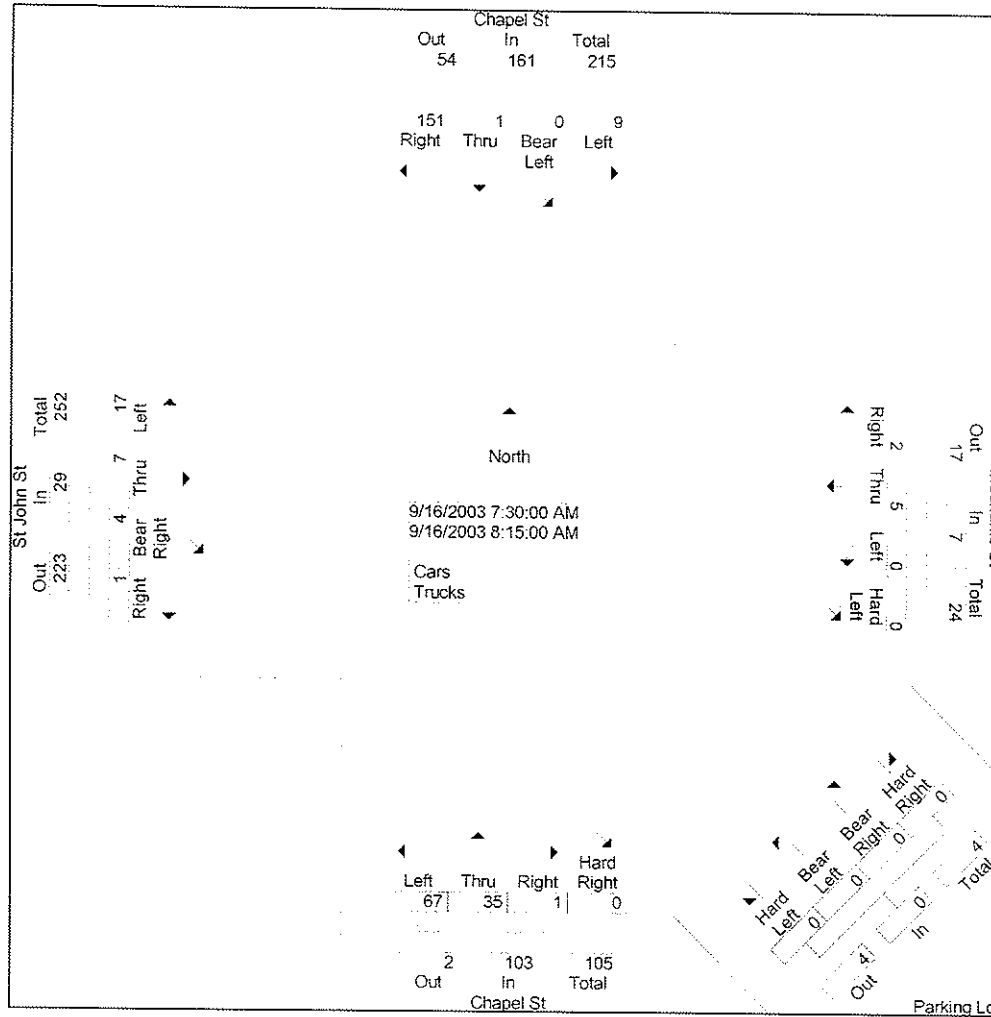
By Approach	07:00					07:15					07:30					08:00					08:15					Int. Total
	Volume	Percent	High Int.	Volume	Percent	High Int.	Volume	Percent	High Int.	Volume	Percent	High Int.	Volume	Percent	High Int.	Volume	Percent	High Int.	Volume	Percent	High Int.					
Volume	0	0	0	9	9	0	0	3	0	3	0	0	0	0	0	1	2	0	1	4	0	0	0	2	2	
Percent	0.0	0.0	0.0	100.0		0.0	0.0	100.0	0.0		-	-	-	-		25.0	50.0	0.0	25.0		0.0	0.0	0.0	100.0		
High Int.	07:00					07:30					08:00					08:15										
Volume	0	0	0	4	4	0	0	2	0	2	-	-	-	-	-	1	0	0	0	1	0	0	0	1	1	
Peak Factor					0.562					0.375					1.000					0.500						

N/S Street : Chapel Street  
 E/W Street : St John St / Mechanic St  
 City/State : Dover, NH  
 Weather : Rain

Accurate Counts  
 978-664-2565

File Name : 97600003  
 Site Code : 97600003  
 Start Date : 09/16/2003  
 Page No : 1

Start Time	Chapel St From North						Mechanic St From East					Parking Lot From Southeast					Chapel St From South					St John St From West					App. Total	Int. Total																				
	Left	Bear Left	Thru	Right	App. Total	Hard Left	Left	Thru	Right	App. Total	Hard Left	Bear Left	Bear Right	Hard Right	App. Total	Left	Thru	Right	Hard Right	App. Total	Left	Thru	Bear Right	Right	App. Total																							
Peak Hour From 07:00 to 08:45 - Peak 1 of 1																																																
Intersection 07:30																																																
Volume	9	0	1	151	161	0	0	5	2	7	0	0	0	0	0	67	35	1	0	103	17	7	4	1	29	300																						
Percent	5.6	0.0	0.6	93.8		0.0	0.0	71.4	28.6		0.0	0.0	0.0	0.0		65.0	34.0	1.0	0.0		58.6	24.1	13.8	3.4																								
Volume	9	0	1	151	161	0	0	5	2	7	0	0	0	0	0	67	35	1	0	103	17	7	4	1	29	300																						
Volume	4	0	1	47	52	0	0	1	0	1	0	0	0	0	0	16	13	0	0	29	4	1	0	0	5	87																						
Peak Factor																											0.862																					
High Int.	07:45																									07:30			6:45:00 AM											08:00						07:30		
Volume	4	0	1	47	52	0	0	2	1	3	0	0	0	0	0	22	13	0	0	35	6	2	1	0	9																							
Peak Factor					0.774											0.583											0.736			0.806																		

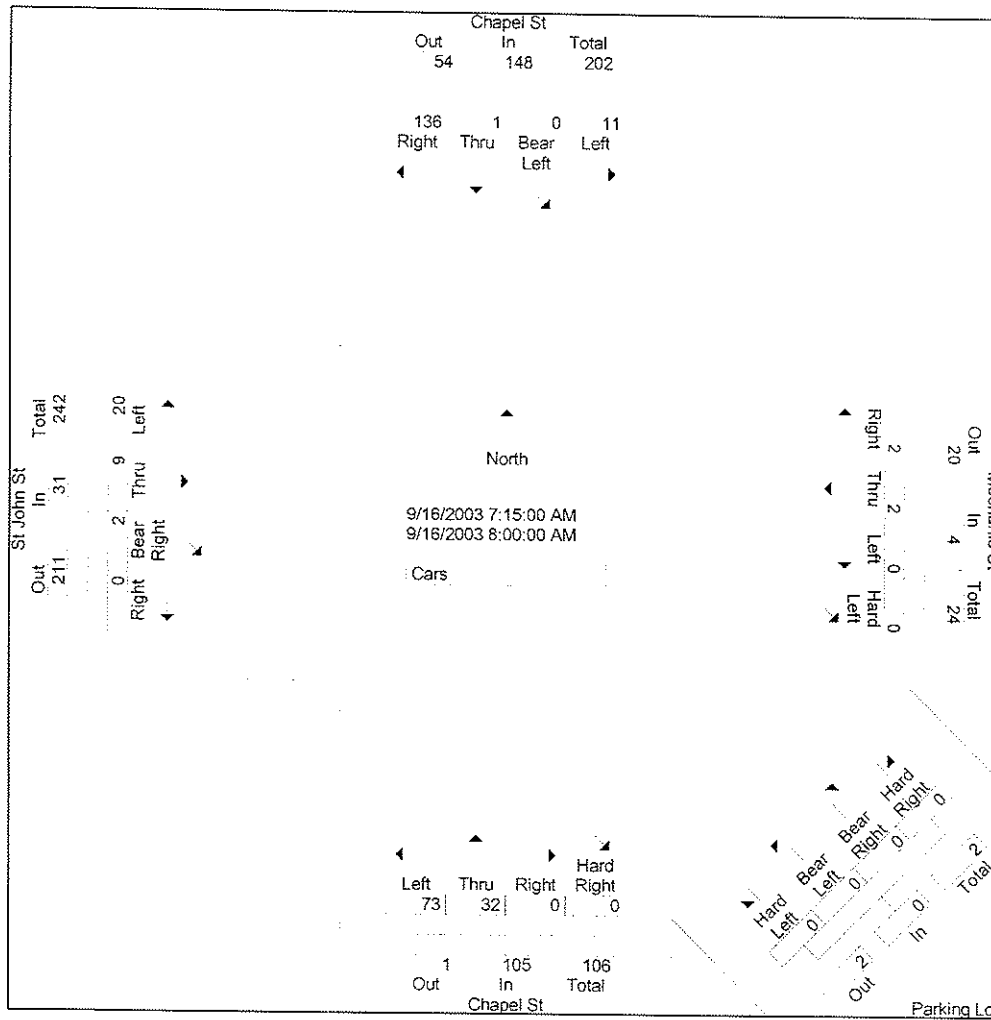


N/S Street : Chapel Street  
 E/W Street : St John St / Mechanic St  
 City/State : Dover, NH  
 Weather : Rain

Accurate Counts  
 978-664-2565

File Name : 97600003  
 Site Code : 97600003  
 Start Date : 09/16/2003  
 Page No : 1

Start Time	Chapel St From North						Mechanic St From East					Parking Lot From Southeast					Chapel St From South					St John St From West					App. Total	Int. Total
	Left	Bear Left	Thru	Right	App. Total	Hard Left	Left	Thru	Right	App. Total	Hard Left	Bear Left	Bear Right	Hard Right	App. Total	Left	Thru	Right	Hard Right	App. Total	Left	Thru	Bear Right	Right	App. Total			
Peak Hour From 07:00 to 08:45 - Peak 1 of 1																												
Intersection 07:15																												
Volume	11	0	1	136	148	0	0	2	2	4	0	0	0	0	0	73	32	0	0	105	20	9	2	0	31	288		
Percent	7.4	0.0	0.7	91.9		0.0	0.0	50.0	50.0		0.0	0.0	0.0	0.0		69.5	30.5	0.0	0.0		64.5	29.0	6.5	0.0				
Volume	11	0	1	136	148	0	0	2	2	4	0	0	0	0	0	73	32	0	0	105	20	9	2	0	31	288		
Volume	4	0	1	45	50	0	0	1	0	1	0	0	0	0	0	16	13	0	0	29	4	1	0	0	5	85		
Peak Factor																											0.847	
High Int. 07:45																												
Volume	4	0	1	45	50	0	0	1	1	2	0	0	0	0	0	21	13	0	0	34	7	3	0	0	10			
Peak Factor																											0.775	
0.740																												
0.500																												
0.772																												

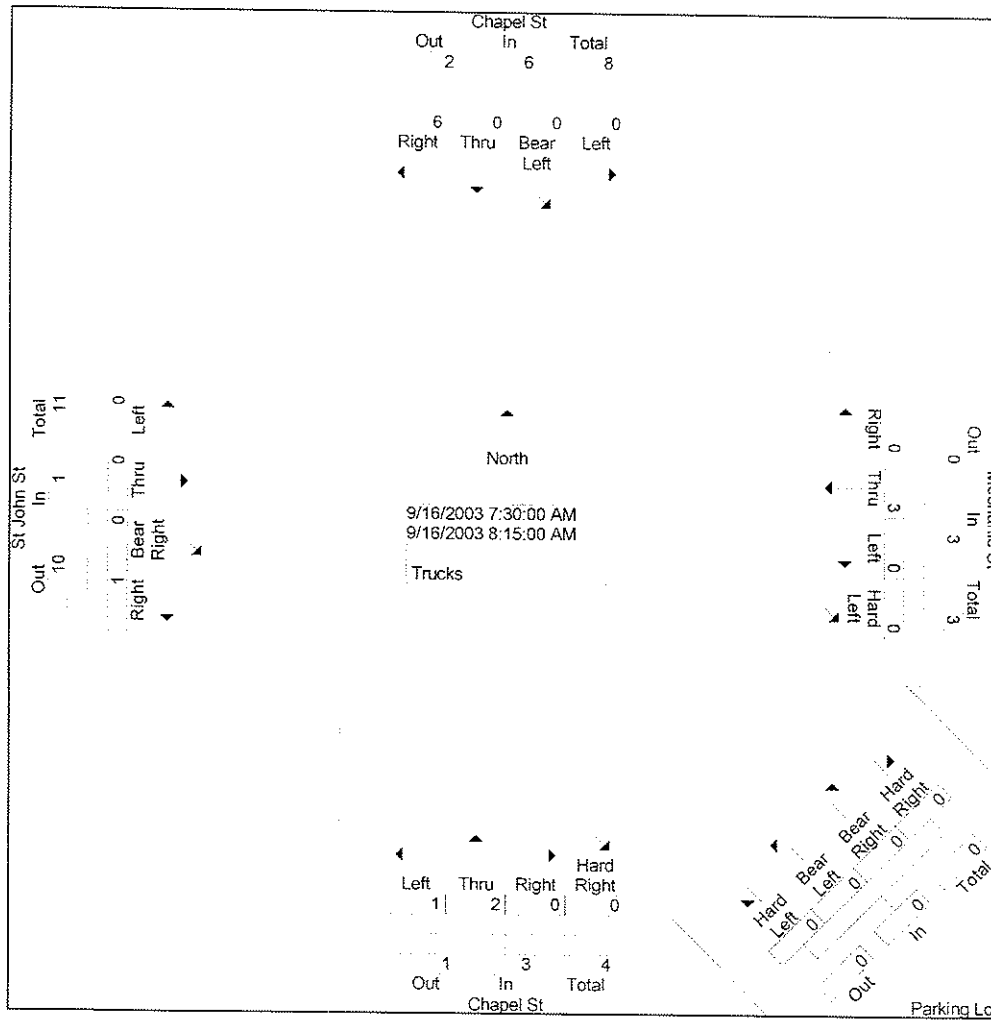


N/S Street : Chapel Street  
 E/W Street : St John St / Mechanic St  
 City/State : Dover, NH  
 Weather : Rain

Accurate Counts  
 978-664-2565

File Name : 97600003  
 Site Code : 97600003  
 Start Date : 09/16/2003  
 Page No : 1

Start Time	Chapel St From North					Mechanic St From East					Parking Lot From Southeast					Chapel St From South					St John St From West					App. Total	Int. Total			
	Left	Bear Left	Thru	Right	App. Total	Hard Left	Left	Thru	Right	App. Total	Hard Left	Bear Left	Bear Right	Hard Right	App. Total	Left	Thru	Right	Hard Right	App. Total	Left	Thru	Bear Right	Right	App. Total					
Peak Hour From 07:00 to 08:45 - Peak 1 of 1																														
Intersection 07:30																														
Volume	0	0	0	6	6	0	0	3	0	3	0	0	0	0	0	1	2	0	0	3	0	0	0	1	1	13				
Percent	0.0	0.0	0.0	100.0		0.0	0.0	100.0	0.0		0.0	0.0	0.0	0.0		33.3	66.7	0.0	0.0			0.0	0.0	100.0						
Volume	0	0	0	6	6	0	0	3	0	3	0	0	0	0	0	1	2	0	0	3	0	0	0	1	1	13				
Volume	0	0	0	2	2	0	0	2	0	2	0	0	0	0	0	0	1	0	0	1	0	0	0	0	0	5				
Peak Factor																											0.650			
High Int.	07:30																													
Volume	0	0	0	2	2	0	0	2	0	2	0	0	0	0	0	0	1	0	0	1	0	0	0	1	1					
Peak Factor	0.750										0.375										0.750					0.250				





N/S Street : Chapel Street  
 E/W Street : St John St / Mechanic St  
 City/State : Dover, NH  
 Weather : Rain

Accurate Counts  
 978-664-2565

File Name : 97600003  
 Site Code : 97600003  
 Start Date : 09/16/2003  
 Page No : 1

Groups Printed- Cars - Trucks

Start Time	Chapel St From North					Mechanic St From East					Parking Lot From Southeast					Chapel St From South				St John St From West				Int.	Total
	Left	Bear Left	Thru	Right	Hard Left	Left	Thru	Right	Hard Left	Bear Left	Bear Right	Hard Right	Left	Thru	Right	Hard Right	Left	Thru	Bear Right	Right					
16:00	2	1	0	38	0	0	1	1	0	0	0	0	35	17	1	0	4	2	1	0	103				
16:15	1	0	0	38	0	0	4	2	0	0	0	0	81	16	0	0	8	3	1	0	154				
16:30	4	0	0	45	0	0	1	2	0	1	0	0	39	34	0	0	14	4	2	0	146				
16:45	2	0	0	43	0	0	5	2	0	0	0	0	34	30	1	0	12	3	3	0	135				
Total	9	1	0	164	0	0	11	7	0	1	0	0	189	97	2	0	38	12	7	0	538				
17:00	2	0	0	43	0	0	6	1	0	2	0	0	60	22	0	0	3	4	1	0	144				
17:15	1	0	0	42	0	0	2	4	0	0	0	0	36	31	3	0	9	2	2	0	132				
17:30	0	0	0	46	0	0	2	1	0	1	0	0	48	18	0	1	9	7	2	0	135				
17:45	3	0	0	25	0	0	4	2	0	0	0	0	33	25	2	0	8	5	2	0	109				
Total	6	0	0	156	0	0	14	8	0	3	0	0	177	96	5	1	29	18	7	0	520				
Grand Total	15	1	0	320	0	0	25	15	0	4	0	0	366	193	7	1	67	30	14	0	1058				
Apprch %	4.5	0.3	0.0	95.2	0.0	0.0	62.5	37.5	0.0	100.0	0.0	0.0	64.6	34.0	1.2	0.2	60.4	27.0	12.6	0.0					
Total %	1.4	0.1	0.0	30.2	0.0	0.0	2.4	1.4	0.0	0.4	0.0	0.0	34.6	18.2	0.7	0.1	6.3	2.8	1.3	0.0					

Start Time	Chapel St From North					Mechanic St From East					Parking Lot From Southeast					Chapel St From South				St John St From West				Int. Total		
	Left	Bear Left	Thru	Right	App. Total	Hard Left	Left	Thru	Right	App. Total	Hard Left	Bear Left	Bear Right	Hard Right	App. Total	Left	Thru	Right	Hard Right	App. Total	Left	Thru	Bear Right		Right	App. Total
Peak Hour From 16:00 to 17:45 - Peak 1 of 1																										
Intersection	16:15																									
Volume	9	0	0	169	178	0	0	16	7	23	0	3	0	0	3	214	102	1	0	317	37	14	7	0	58	579
Percent	5.1	0.0	0.0	94.9		0.0	0.0	69.6	30.4		0.0	100.0	0.0	0.0		67.5	32.2	0.3	0.0		63.8	24.1	12.1	0.0		
Volume	9	0	0	169	178	0	0	16	7	23	0	3	0	0	3	214	102	1	0	317	37	14	7	0	58	579
Peak Factor	1	0	0	38	39	0	0	4	2	6	0	0	0	0	0	81	16	0	0	97	8	3	1	0	12	154
High Int. Factor	0.940																									
Volume	16:30					16:45					17:00					16:15				16:30						
Volume	4	0	0	45	49	0	0	5	2	7	0	2	0	0	2	81	16	0	0	97	14	4	2	0	20	
Peak Factor	0.908					0.821					0.375					0.817				0.725						

Peak Hour From 16:00 to 17:45 - Peak 1 of 1																										
By Approach	16:30					16:15					16:15					16:15				16:30						
Volume	9	0	0	173	182	0	0	16	7	23	0	3	0	0	3	214	102	1	0	317	38	13	8	0	59	
Percent	4.9	0.0	0.0	95.1		0.0	0.0	69.6	30.4		0.0	100.0	0.0	0.0		67.5	32.2	0.3	0.0		64.4	22.0	13.6	0.0		
High Int. Factor	0.929																									
Volume	16:30					16:45					17:00					16:15				16:30						
Volume	4	0	0	45	49	0	0	5	2	7	0	2	0	0	2	81	16	0	0	97	14	4	2	0	20	
Peak Factor	0.929					0.821					0.375					0.817				0.738						

N/S Street : Chapel Street  
 E/W Street : St John St / Mechanic St  
 City/State : Dover, NH  
 Weather : Rain

Accurate Counts  
 978-664-2565

File No. : 97600003  
 Site Code : 97600003  
 Start Date : 09/16/2003  
 Page No. : 1

Groups Printed- Cars

Start Time	Chapel St From North					Mechanic St From East					Parking Lot From Southeast					Chapel St From South					St John St From West					Int. Total
	Left	Bear Left	Thru	Right	Hard Left	Left	Thru	Right	Hard Left	Bear Left	Bear Right	Hard Right	Left	Thru	Right	Hard Right	Left	Thru	Bear Right	Right						
16:00	2	1	0	37	0	0	1	1	1	0	0	0	35	17	1	0	4	2	1	0	102					
16:15	1	0	0	37	0	0	4	2	0	0	0	0	80	16	0	0	8	3	1	0	152					
16:30	4	0	0	43	0	0	1	2	0	1	0	0	39	34	0	0	14	4	2	0	144					
16:45	2	0	0	42	0	0	5	2	0	0	0	0	34	29	1	0	12	3	3	0	133					
Total	9	1	0	159	0	0	11	7	0	1	0	0	188	96	2	0	38	12	7	0	531					
17:00	2	0	0	41	0	0	6	1	0	2	0	0	60	22	0	0	3	4	1	0	142					
17:15	1	0	0	40	0	0	2	4	0	0	0	0	36	31	3	0	9	2	2	0	130					
17:30	0	0	0	46	0	0	2	1	0	1	0	0	48	18	0	1	9	7	2	0	135					
17:45	3	0	0	25	0	0	4	2	0	0	0	0	33	25	2	0	8	5	2	0	109					
Total	6	0	0	152	0	0	14	8	0	3	0	0	177	96	5	1	29	18	7	0	516					
Grand Total	15	1	0	311	0	0	25	15	0	4	0	0	365	192	7	1	67	30	14	0	1047					
Apprch %	4.6	0.3	0.0	95.1	0.0	0.0	62.5	37.5	0.0	100.0	0.0	0.0	64.6	34.0	1.2	0.2	60.4	27.0	12.6	0.0						
Total %	1.4	0.1	0.0	29.7	0.0	0.0	2.4	1.4	0.0	0.4	0.0	0.0	34.9	18.3	0.7	0.1	6.4	2.9	1.3	0.0						

Start Time	Chapel St From North					Mechanic St From East					Parking Lot From Southeast					Chapel St From South					St John St From West					Int. Total																		
	Left	Bear Left	Thru	Right	App. Total	Hard Left	Left	Thru	Right	App. Total	Hard Left	Bear Left	Bear Right	Hard Right	App. Total	Left	Thru	Right	Hard Right	App. Total	Left	Thru	Bear Right	Right	App. Total																			
Peak Hour From 16:00 to 17:45 - Peak 1 of 1																																												
Intersection 16:15																																												
Volume	9	0	0	163	172	0	0	16	7	23	0	3	0	0	3	213	101	1	0	315	37	14	7	0	58	571																		
Percent	5.2	0.0	0.0	94.8		0.0	0.0	69.6	30.4		0.0	100.0	0.0	0.0		67.6	32.1	0.3	0.0		63.8	24.1	12.1	0.0																				
Volume	9	0	0	163	172	0	0	16	7	23	0	3	0	0	3	213	101	1	0	315	37	14	7	0	58	571																		
Volume	1	0	0	37	38	0	0	4	2	6	0	0	0	0	0	80	16	0	0	96	8	3	1	0	12	152																		
Peak Factor	0.939																																											
High Int.	16:30																				16:45						17:00						16:15						16:30					
Volume	4	0	0	43	47	0	0	5	2	7	0	2	0	0	2	80	16	0	0	96	14	4	2	0	20																			
Peak Factor	0.915																																											

By Approach	16:30					16:15					16:15					16:15					16:30					Int. Total																		
	Volume	Percent	High Int.	Volume	Peak Factor	Volume	Percent	High Int.	Volume	Peak Factor	Volume	Percent	High Int.	Volume	Peak Factor	Volume	Percent	High Int.	Volume	Peak Factor	Volume	Percent	High Int.	Volume	Peak Factor																			
Volume	9	0.0	0.0	166	175	0	0.0	0.0	16	7	23	0	100.0	0.0	0.0	3	67.6	32.1	0.3	0.0	315	38	13	8	0	59																		
Percent	5.1	0.0	0.0	94.9		0.0	0.0	69.6	30.4		0.0	100.0	0.0	0.0		67.6	32.1	0.3	0.0		64.4	22.0	13.6	0.0																				
High Int.	16:30																				16:45						17:00						16:15						16:30					
Volume	4	0	0	43	47	0	0	5	2	7	0	2	0	0	2	80	16	0	0	96	14	4	2	0	20																			
Peak Factor	0.931																																											

N/S Street : Chapel Street  
 E/W Street : St John St / Mechanic St  
 City/State : Dover, NH  
 Weather : Rain

Accurate Counts  
 978-664-2565

File Name : 97600003  
 Site Code : 97600003  
 Start Date : 09/16/2003  
 Page No : 1

Start Time	Chapel St From North					Mechanic St From East					Groups Printed- Trucks Parking Lot From Southeast				Chapel St From South				St John St From West				Int. Total
	Left	Bear Left	Thru	Right	Hard Left	Left	Thru	Right	Hard Left	Bear Left	Bear Right	Hard Right	Left	Thru	Right	Hard Right	Left	Thru	Bear Right	Right			
16:00	0	0	0	1	0	0	0	0	0	0	0	0	0	0	0	0	0	0	0	0	0	1	
16:15	0	0	0	1	0	0	0	0	0	0	0	0	1	0	0	0	0	0	0	0	0	2	
16:30	0	0	0	2	0	0	0	0	0	0	0	0	0	0	0	0	0	0	0	0	0	2	
16:45	0	0	0	1	0	0	0	0	0	0	0	0	0	1	0	0	0	0	0	0	0	2	
Total	0	0	0	5	0	0	0	0	0	0	0	0	1	1	0	0	0	0	0	0	0	7	
17:00	0	0	0	2	0	0	0	0	0	0	0	0	0	0	0	0	0	0	0	0	0	2	
17:15	0	0	0	2	0	0	0	0	0	0	0	0	0	0	0	0	0	0	0	0	0	2	
17:30	0	0	0	0	0	0	0	0	0	0	0	0	0	0	0	0	0	0	0	0	0	0	
17:45	0	0	0	0	0	0	0	0	0	0	0	0	0	0	0	0	0	0	0	0	0	0	
Total	0	0	0	4	0	0	0	0	0	0	0	0	0	0	0	0	0	0	0	0	0	4	
Grand Total	0	0	0	9	0	0	0	0	0	0	0	0	1	1	0	0	0	0	0	0	0	11	
Apprch %	0.0	0.0	0.0	100.0	0.0	0.0	0.0	0.0	0.0	0.0	0.0	0.0	50.0	50.0	0.0	0.0	0.0	0.0	0.0	0.0	0.0		
Total %	0.0	0.0	0.0	81.8	0.0	0.0	0.0	0.0	0.0	0.0	0.0	0.0	9.1	9.1	0.0	0.0	0.0	0.0	0.0	0.0	0.0		

Start Time	Chapel St From North					Mechanic St From East					Parking Lot From Southeast					Chapel St From South					St John St From West					Int. Total	
	Left	Bear Left	Thru	Right	App. Total	Hard Left	Left	Thru	Right	App. Total	Hard Left	Bear Left	Bear Right	Hard Right	App. Total	Left	Thru	Right	Hard Right	App. Total	Left	Thru	Bear Right	Right	App. Total		
Peak Hour From 16:00 to 17:45 - Peak 1 of 1																											
Intersection 16:15																											
Volume	0	0	0	6	6	0	0	0	0	0	0	0	0	0	0	1	1	0	0	2	0	0	0	0	0	0	8
Percent	0.0	0.0	0.0	100.0		0.0	0.0	0.0	0.0		0.0	0.0	0.0	0.0		50.0	50.0	0.0	0.0		0.0	0.0	0.0	0.0			
Volume	0	0	0	6	6	0	0	0	0	0	0	0	0	0	0	1	1	0	0	2	0	0	0	0	0	0	8
Volume	0	0	0	2	2	0	0	0	0	0	0	0	0	0	0	0	0	0	0	0	0	0	0	0	0	0	2
Peak Factor																										1.000	
High Int.																										16:15	
Volume	0	0	0	2	2	0	0	0	0	0	0	0	0	0	0	1	0	0	0	1							
Peak Factor	0.750															0.500											

Peak Hour From 16:00 to 17:45 - Peak 1 of 1																											
By Approach																											
Volume	0	0	0	7	7	0	0	0	0	0	0	0	0	0	0	1	1	0	0	2	0	0	0	0	0	0	0
Percent	0.0	0.0	0.0	100.0		-	-	-	-		-	-	-	-		50.0	50.0	0.0	0.0		-	-	-	-			
High Int.																										16:30	
Volume	0	0	0	2	2	-	-	-	-	-	-	-	-	-	-	1	0	0	0	1							
Peak Factor	0.875															0.500											

N/S Street : Chapel Street  
 E/W Street : St John St / Mechanic St  
 City/State : Dover, NH  
 Weather : Rain

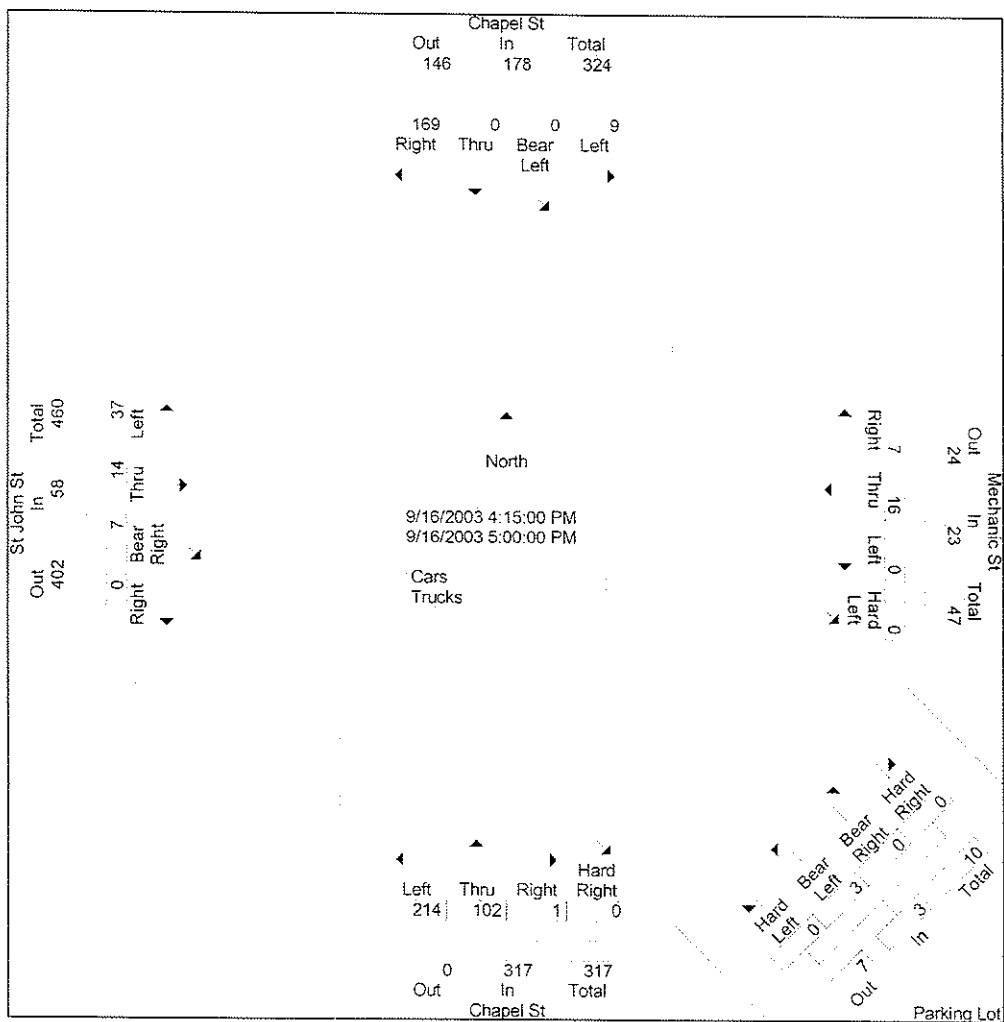
Accurate Counts  
 978-664-2565

File No : 97600003  
 Site Code : 97600003  
 Start Date : 09/16/2003  
 Page No : 1

Start Time	Chapel St From North						Mechanic St From East					Parking Lot From Southeast					Chapel St From South					St John St From West					App. Total	Int. Total
	Left	Bear Left	Thru	Right	App. Total	Hard Left	Left	Thru	Right	App. Total	Hard Left	Bear Left	Bear Right	Hard Right	App. Total	Left	Thru	Right	Hard Right	App. Total	Left	Thru	Bear Right	Right	App. Total			
Peak Hour From 16:00 to 17:45 - Peak 1 of 1																												
Intersection 16:15																												
Volume	9	0	0	169	178	0	0	16	7	23	0	3	0	0	3	214	102	1	0	317	37	14	7	0	58	579		
Percent	5.1	0.0	0.0	94.9		0.0	0.0	69.6	30.4		0.0	100.0	0.0	0.0		67.5	32.2	0.3	0.0		63.8	24.1	12.1	0.0				
Volume	9	0	0	169	178	0	0	16	7	23	0	3	0	0	3	214	102	1	0	317	37	14	7	0	58	579		
Volume	1	0	0	38	39	0	0	4	2	6	0	0	0	0	0	81	16	0	0	97	8	3	1	0	12	154		
Peak Factor																										0.940		
High Int. 16:30																												
Volume	4	0	0	45	49	0	0	5	2	7	0	2	0	0	2	81	16	0	0	97	14	4	2	0	20			
Peak Factor					0.908										0.375					0.817					0.725			

Accurate Counts  
978-664-2565

File Name : 97600003  
Site Code : 97600003  
Start Date : 09/16/2003  
Page No : 2



N/S Street : Chapel Street  
 E/W Street : St John St / Mechanic St  
 City/State : Dover, NH  
 Weather : Rain

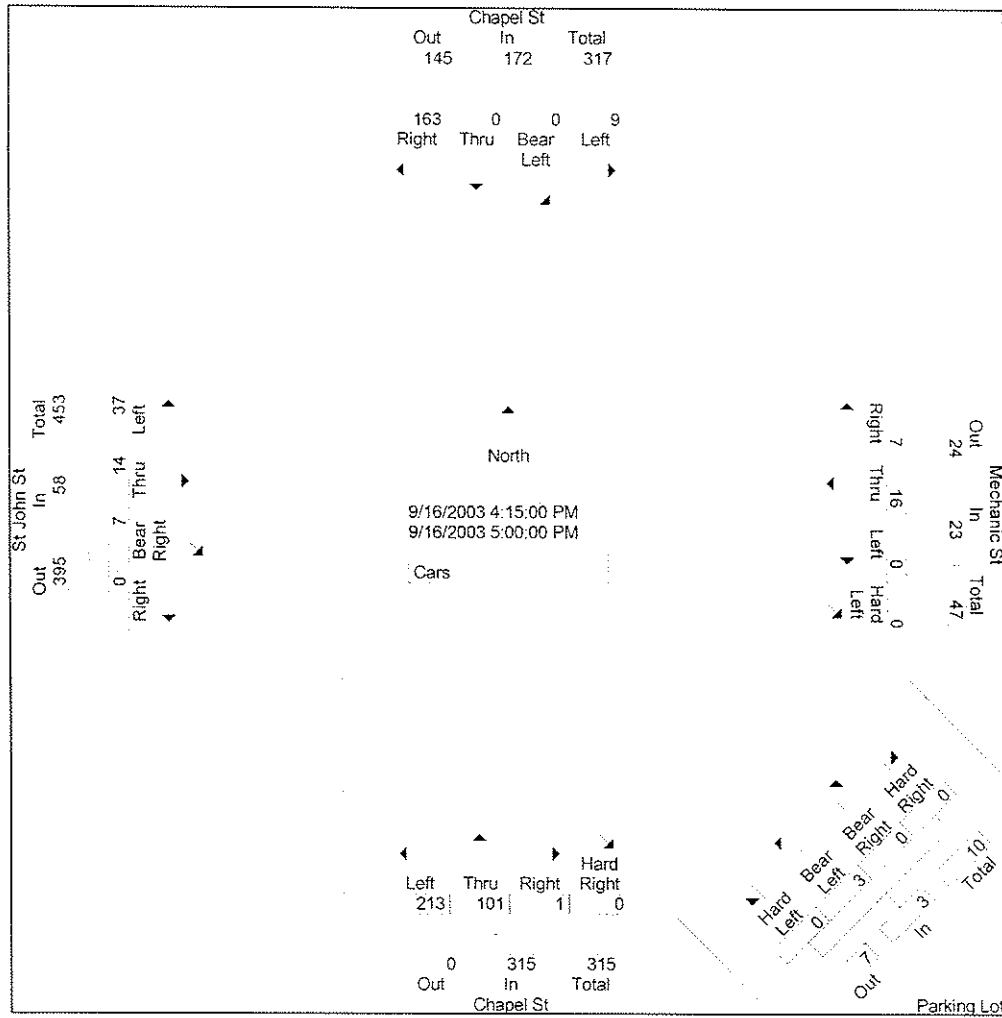
Accuracy : ±0.5  
 978-664-2565

File No. : 97600003  
 Site Code : 97600003  
 Start Date : 09/16/2003  
 Page No. : 1

Start Time	Chapel St From North						Mechanic St From East					Parking Lot From Southeast					Chapel St From South					St John St From West					App. Total	Int. Total			
	Left	Bear Left	Thru	Right	App. Total	Hard Left	Left	Thru	Right	App. Total	Hard Left	Bear Left	Bear Right	Hard Right	App. Total	Left	Thru	Right	Hard Right	App. Total	Left	Thru	Bear Right	Right	App. Total						
Peak Hour From 16:00 to 17:45 - Peak 1 of 1																															
Intersection	16:15																														
Volume	9	0	0	163	172	0	0	16	7	23	0	3	0	0	3	213	101	1	0	315	37	14	7	0	58	571					
Percent	5.2	0.0	0.0	94.8		0.0	0.0	69.6	30.4		0.0	100.0	0.0	0.0		67.6	32.1	0.3	0.0		63.8	24.1	12.1	0.0							
Volume	9	0	0	163	172	0	0	16	7	23	0	3	0	0	3	213	101	1	0	315	37	14	7	0	58	571					
Volume	1	0	0	37	38	0	0	4	2	6	0	0	0	0	0	80	16	0	0	96	8	3	1	0	12	152					
Peak Factor	0.939																														
High Int.	16:30											16:45					17:00					16:15					16:30				
Volume	4	0	0	43	47	0	0	5	2	7	0	2	0	0	2	80	16	0	0	96	14	4	2	0	20						
Peak Factor	0.915						0.821					0.375					0.820					0.725									

Accurate Counts  
978-664-2565

File Name : 97600003  
Site Code : 97600003  
Start Date : 09/16/2003  
Page No : 2



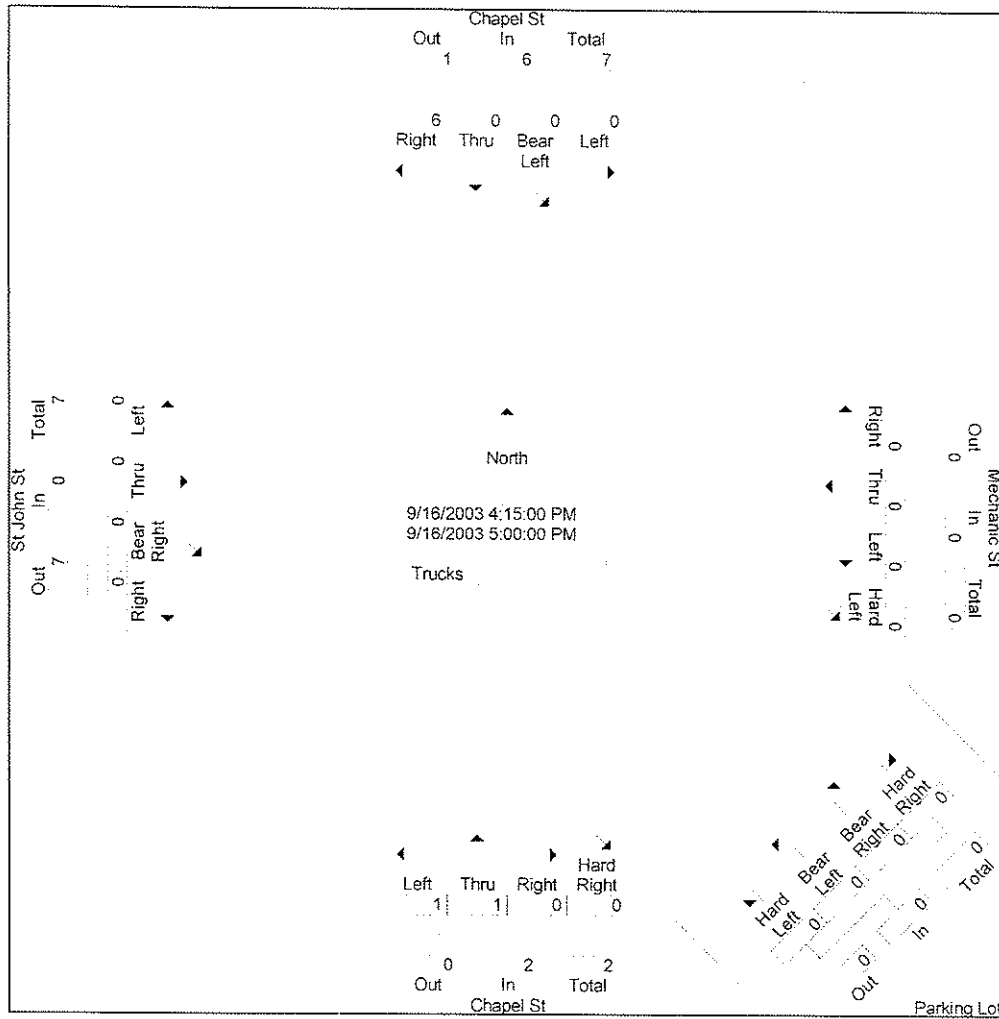
N/S Street : Ch... treet  
 E/W Street : St Jc... St / Mechanic St  
 City/State : Dover, NH  
 Weather : Rain

Accura: unts  
 978-664-2565

File No : 97600003  
 Site Code : 97600003  
 Start Date : 09/16/2003  
 Page No : 1

Start Time	Chapel St From North					Mechanic St From East					Parking Lot From Southeast					Chapel St From South					St John St From West					App. Total	Int. Total
	Left	Bear Left	Thru	Right	App. Total	Hard Left	Left	Thru	Right	App. Total	Hard Left	Bear Left	Bear Right	Hard Right	App. Total	Left	Thru	Right	Hard Right	App. Total	Left	Thru	Bear Right	Right			
Peak Hour From 16:00 to 17:45 - Peak 1 of 1																											
Intersection 16:15																											
Volume	0	0	0	6	6	0	0	0	0	0	0	0	0	0	0	1	1	0	0	2	0	0	0	0	0	8	
Percent	0.0	0.0	0.0	100.0		0.0	0.0	0.0	0.0		0.0	0.0	0.0	0.0		50.0	50.0	0.0	0.0		0.0	0.0	0.0	0.0			
Volume	0	0	0	6	6	0	0	0	0	0	0	0	0	0	0	1	1	0	0	2	0	0	0	0	0	8	
Volume	0	0	0	2	2	0	0	0	0	0	0	0	0	0	0	0	0	0	0	0	0	0	0	0	0	2	
Peak Factor																											
High Int. 16:30																											
Volume	0	0	0	2	2	0	0	0	0	0	0	0	0	0	0	16:15	1	0	0	0	1	0	0	0	0		
Peak Factor																											
	0.750															0.500											





N/S Street : Portland Avenue  
 E/W Street : Cochecho Street  
 City/State : Dover, NH  
 Weather : Rain

Accurate Counts  
 978-664-2565

File Name : 97600004  
 Site Code : 97600004  
 Start Date : 09/16/2003  
 Page No : 1

Groups Printed- Cars - Trucks

Start Time	Portland Ave From North		Cochecho St From East		Portland Ave From South		Int. Total
	Left	Thru	Left	Right	Thru	Right	
07:00	0	118	0	0	50	7	175
07:15	0	119	0	0	63	10	192
07:30	0	121	0	0	88	13	222
07:45	1	144	0	0	95	11	251
Total	1	502	0	0	296	41	840
08:00	0	142	0	0	73	11	226
08:15	1	100	1	0	87	14	203
08:30	0	91	1	0	59	4	155
08:45	2	102	1	0	38	11	154
Total	3	435	3	0	257	40	738
Grand Total	4	937	3	0	553	81	1578
Apprch %	0.4	99.6	100.0	0.0	87.2	12.8	
Total %	0.3	59.4	0.2	0.0	35.0	5.1	

Start Time	Portland Ave From North			Cochecho St From East		Portland Ave From South			Int. Total
	Left	Thru	App. Total	Left	Right	App. Total	Thru	Right	
Peak Hour From 07:00 to 08:45 - Peak 1 of 1									
Intersection	07:30								
Volume	2	507	509	1	0	1	343	49	392
Percent	0.4	99.6		100.0	0.0		87.5	12.5	
Volume	2	507	509	1	0	1	343	49	392
Volume	1	144	145	0	0	0	95	11	106
Peak Factor	0.898								
High Int.	07:45								
Volume	1	144	145	1	0	1	95	11	106
Peak Factor	0.925								
Peak Hour From 07:00 to 08:45 - Peak 1 of 1									
By Approach	07:15								
Volume	1	526	527	3	0	3	343	49	392
Percent	0.2	99.8		100.0	0.0		87.5	12.5	
High Int.	07:45								
Volume	1	144	145	1	0	1	95	11	106
Peak Factor	0.925								

N/S Street : Portland Avenue  
 E/W Street : Cocheco Street  
 City/State : Dover, NH  
 Weather : Rain

Accurate Counts  
 978-664-2565

File Name : 97600004  
 Site Code : 97600004  
 Start Date : 09/16/2003  
 Page No : 1

Groups Printed- Cars

Start Time	Portland Ave From North		Cocheco St From East		Portland Ave From South		Int. Total
	Left	Thru	Left	Right	Thru	Right	
07:00	0	112	0	0	50	7	169
07:15	0	116	0	0	59	10	185
07:30	0	119	0	0	80	12	211
07:45	1	138	0	0	91	10	240
Total	1	485	0	0	280	39	805
08:00	0	139	0	0	68	11	218
08:15	1	98	1	0	83	14	197
08:30	0	87	1	0	50	4	142
08:45	2	97	1	0	33	10	143
Total	3	421	3	0	234	39	700
Grand Total	4	906	3	0	514	78	1505
Apprch %	0.4	99.6	100.0	0.0	86.8	13.2	
Total %	0.3	60.2	0.2	0.0	34.2	5.2	

Start Time	Portland Ave From North			Cocheco St From East			Portland Ave From South			Int. Total
	Left	Thru	App. Total	Left	Right	App. Total	Thru	Right	App. Total	
Peak Hour From 07:00 to 08:45 - Peak 1 of 1										
Intersection 07:30										
Volume	2	494	496	1	0	1	322	47	369	866
Percent	0.4	99.6		100.0	0.0		87.3	12.7		
Volume	2	494	496	1	0	1	322	47	369	866
Volume	1	138	139	0	0	0	91	10	101	240
Peak Factor										0.902
High Int.	07:45			08:15			07:45			
Volume	1	138	139	1	0	1	91	10	101	
Peak Factor	0.892						0.250			0.913
Peak Hour From 07:00 to 08:45 - Peak 1 of 1										
By Approach 07:15										
Volume	1	512	513	3	0	3	322	47	369	
Percent	0.2	99.8		100.0	0.0		87.3	12.7		
High Int.	07:45			08:15			07:45			
Volume	1	138	139	1	0	1	91	10	101	
Peak Factor	0.923						0.750			0.913

N/S Street : Portland Avenue  
 E/W Street : Cochecho Street  
 City/State : Dover, NH  
 Weather : Rain

Accurate Counts  
 978-664-2565

File Name : 97600004  
 Site Code : 97600004  
 Start Date : 09/16/2003  
 Page No : 1

Groups Printed- Trucks

Start Time	Portland Ave From North		Cochecho St From East		Portland Ave From South		Int. Total
	Left	Thru	Left	Right	Thru	Right	
07:00	0	6	0	0	0	0	6
07:15	0	3	0	0	4	0	7
07:30	0	2	0	0	8	1	11
07:45	0	6	0	0	4	1	11
Total	0	17	0	0	16	2	35
08:00	0	3	0	0	5	0	8
08:15	0	2	0	0	4	0	6
08:30	0	4	0	0	9	0	13
08:45	0	5	0	0	5	1	11
Total	0	14	0	0	23	1	38
Grand Total	0	31	0	0	39	3	73
Apprch %	0.0	100.0	0.0	0.0	92.9	7.1	
Total %	0.0	42.5	0.0	0.0	53.4	4.1	

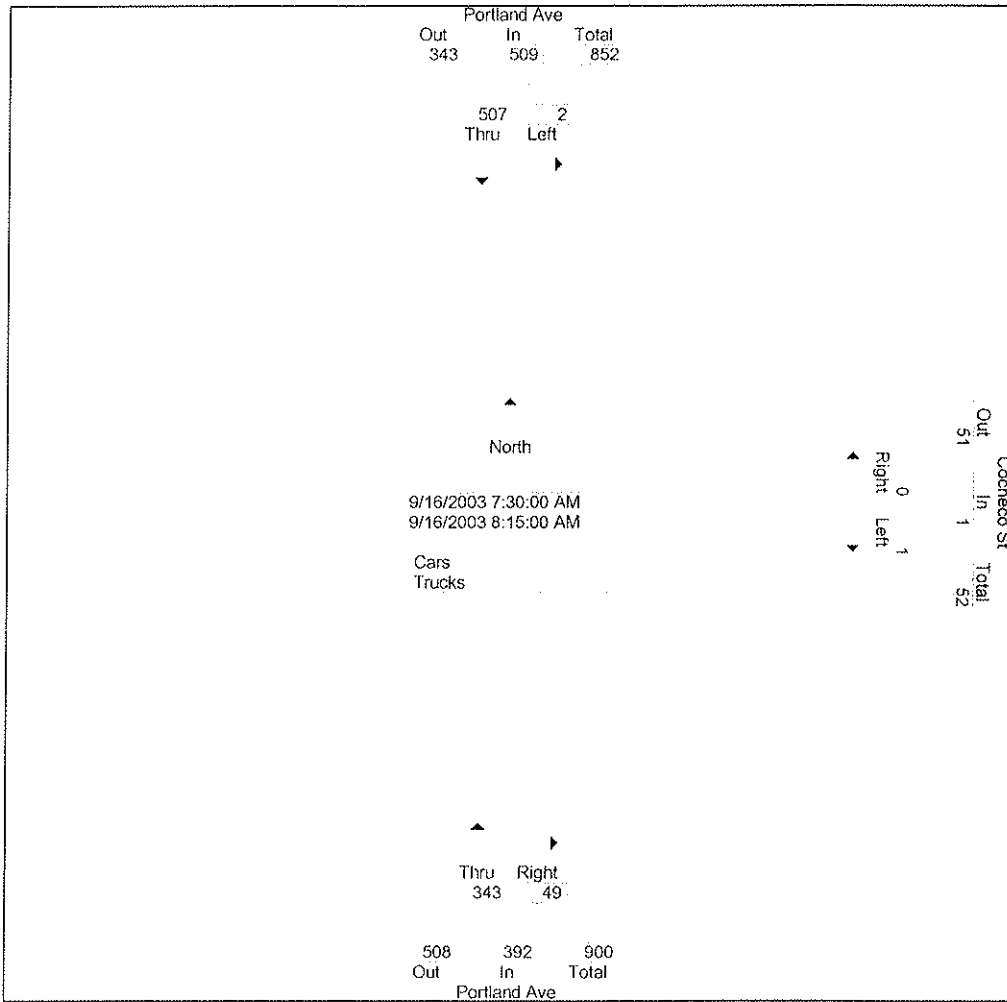
Start Time	Portland Ave From North			Cochecho St From East			Portland Ave From South			Int. Total	
	Left	Thru	App. Total	Left	Right	App. Total	Thru	Right	App. Total		
Peak Hour From 07:00 to 08:45 - Peak 1 of 1											
Intersection 07:45											
Volume	0	15	15	0	0	0	22	1	23	38	
Percent	0.0	100.0		0.0	0.0		95.7	4.3			
Volume	0	15	15	0	0	0	22	1	23	38	
Volume	0	4	4	0	0	0	9	0	9	13	
Peak Factor											
High Int.	07:45			6:45:00 AM			08:30				0.731
Volume	0	6	6	0	0	0	9	0	9		
Peak Factor	0.625						0.639				
Peak Hour From 07:00 to 08:45 - Peak 1 of 1											
By Approach 07:00											
Volume	0	17	17	0	0	0	23	1	24		
Percent	0.0	100.0		-	-		95.8	4.2			
High Int.	07:00			-			08:30				
Volume	0	6	6	-	-	-	9	0	9		
Peak Factor	0.708						0.667				

N/S Street : Portland Avenue  
 E/W Street : Cocheco Street  
 City/State : Dover, NH  
 Weather : Rain

Accurate Counts  
 978-664-2565

File Name : 97600004  
 Site Code : 97600004  
 Start Date : 09/16/2003  
 Page No : 1

Start Time	Portland Ave From North			Cocheco St From East			Portland Ave From South			Int. Total
	Left	Thru	App. Total	Left	Right	App. Total	Thru	Right	App. Total	
Peak Hour From 07:00 to 08:45 - Peak 1 of 1										
Intersection 07:30										
Volume	2	507	509	1	0	1	343	49	392	902
Percent	0.4	99.6		100.0	0.0		87.5	12.5		
Volume	2	507	509	1	0	1	343	49	392	902
Volume	1	144	145	0	0	0	95	11	106	251
Peak Factor										0.898
High Int. 07:45				08:15			07:45			
Volume	1	144	145	1	0	1	95	11	106	
Peak Factor			0.878			0.250			0.925	




N/S Street : Portland Avenue  
 E/W Street : Cochecho Street  
 City/State : Dover, NH  
 Weather : Rain

Accurate Counts  
 978-664-2565

File Name : 97600004  
 Site Code : 97600004  
 Start Date : 09/16/2003  
 Page No : 1

Start Time	Portland Ave From North			Cochecho St From East			Portland Ave From South			Int. Total
	Left	Thru	App. Total	Left	Right	App. Total	Thru	Right	App. Total	
Peak Hour From 07:00 to 08:45 - Peak 1 of 1										
Intersection 07:30										
Volume	2	494	496	1	0	1	322	47	369	866
Percent	0.4	99.6		100.0	0.0		87.3	12.7		
Volume	2	494	496	1	0	1	322	47	369	866
Volume	1	138	139	0	0	0	91	10	101	240
Peak Factor										0.902
High Int. 07:45				08:15			07:45			
Volume	1	138	139	1	0	1	91	10	101	
Peak Factor			0.892			0.250			0.913	




N/S Street : Portland Avenue  
 E/W Street : Cocheco Street  
 City/State : Dover, NH  
 Weather : Rain

Accurate Counts  
 978-664-2565

File Name : 97600004  
 Site Code : 97600004  
 Start Date : 09/16/2003  
 Page No : 1

Start Time	Portland Ave From North			Cocheco St From East			Portland Ave From South			Int. Total
	Left	Thru	App. Total	Left	Right	App. Total	Thru	Right	App. Total	
Peak Hour From 07:00 to 08:45 - Peak 1 of 1										
Intersection 07:45										
Volume	0	15	15	0	0	0	22	1	23	38
Percent	0.0	100.0		0.0	0.0		95.7	4.3		
Volume	0	15	15	0	0	0	22	1	23	38
Volume	0	4	4	0	0	0	9	0	9	13
Peak Factor										0.731
High Int. 07:45				6:45:00 AM			08:30			
Volume	0	6	6	0	0	0	9	0	9	
Peak Factor			0.625						0.639	



N/S Street : Portland Avenue  
 E/W Street : Cochecho Street  
 City/State : Dover, NH  
 Weather : Rain

Accurate Counts  
 978-664-2565

File Name : 97600004  
 Site Code : 97600004  
 Start Date : 09/16/2003  
 Page No : 1

Groups Printed- Cars - Trucks

Start Time	Portland Ave From North		Cochecho St From East		Portland Ave From South		Int. Total
	Left	Thru	Left	Right	Thru	Right	
16:00	1	70	1	0	132	17	221
16:15	2	69	0	0	137	14	222
16:30	1	69	0	0	124	14	208
16:45	1	91	0	0	133	20	245
Total	5	299	1	0	526	65	896
17:00	2	75	0	1	157	18	253
17:15	2	83	0	0	126	30	241
17:30	2	74	0	0	140	16	232
17:45	0	78	1	0	119	17	215
Total	6	310	1	1	542	81	941
Grand Total	11	609	2	1	1068	146	1837
Apprch %	1.8	98.2	66.7	33.3	88.0	12.0	
Total %	0.6	33.2	0.1	0.1	58.1	7.9	

Start Time	Portland Ave From North			Cochecho St From East			Portland Ave From South			Int. Total
	Left	Thru	App. Total	Left	Right	App. Total	Thru	Right	App. Total	
Peak Hour From 16:00 to 17:45 - Peak 1 of 1										
Intersection 16:45										
Volume	7	323	330	0	1	1	556	84	640	971
Percent	2.1	97.9		0.0	100.0		86.9	13.1		
Volume	7	323	330	0	1	1	556	84	640	971
Volume	2	75	77	0	1	1	157	18	175	253
Peak Factor										0.959
High Int.	16:45			17:00			17:00			
Volume	1	91	92	0	1	1	157	18	175	
Peak Factor	0.897						0.250			0.914
Peak Hour From 16:00 to 17:45 - Peak 1 of 1										
By Approach 16:45										
Volume	7	323	330	1	1	2	556	84	640	
Percent	2.1	97.9		50.0	50.0		86.9	13.1		
High Int.	16:45			17:00			17:00			
Volume	1	91	92	0	1	1	157	18	175	
Peak Factor	0.897						0.500			0.914



N/S Street : Portland Avenue  
 E/W Street : Cocheco Street  
 City/State : Dover, NH  
 Weather : Rain

Accurate Counts  
 978-664-2565

File Name : 97600004  
 Site Code : 97600004  
 Start Date : 09/16/2003  
 Page No : 1

Groups Printed- Cars

Start Time	Portland Ave From North		Cocheco St From East		Portland Ave From South		Int. Total
	Left	Thru	Left	Right	Thru	Right	
16:00	1	70	1	0	128	17	217
16:15	2	67	0	0	133	13	215
16:30	1	66	0	0	122	14	203
16:45	1	90	0	0	128	19	238
Total	5	293	1	0	511	63	873
17:00	2	73	0	1	154	18	248
17:15	2	83	0	0	126	30	241
17:30	2	74	0	0	136	16	228
17:45	0	77	1	0	117	17	212
Total	6	307	1	1	533	81	929
Grand Total	11	600	2	1	1044	144	1802
Apprch %	1.8	98.2	66.7	33.3	87.9	12.1	
Total %	0.6	33.3	0.1	0.1	57.9	8.0	

Start Time	Portland Ave From North			Cocheco St From East			Portland Ave From South			Int. Total
	Left	Thru	App. Total	Left	Right	App. Total	Thru	Right	App. Total	
Peak Hour From 16:00 to 17:45 - Peak 1 of 1										
Intersection	16:45									
Volume	7	320	327	0	1	1	544	83	627	955
Percent	2.1	97.9		0.0	100.0		86.8	13.2		
Volume	7	320	327	0	1	1	544	83	627	955
Volume	2	73	75	0	1	1	154	18	172	248
Peak Factor										
High Int.	16:45			17:00			17:00			0.963
Volume	1	90	91	0	1	1	154	18	172	
Peak Factor	0.898						0.250			0.911
Peak Hour From 16:00 to 17:45 - Peak 1 of 1										
By Approach	16:45									
Volume	7	320	327	1	1	2	544	83	627	
Percent	2.1	97.9		50.0	50.0		86.8	13.2		
High Int.	16:45			17:00			17:00			
Volume	1	90	91	0	1	1	154	18	172	
Peak Factor	0.898						0.500			0.911

N/S Street : Portland Avenue  
 E/W Street : Cocheco Street  
 City/State : Dover, NH  
 Weather : Rain

Accurate Counts  
 978-664-2565

File Name : 97600004  
 Site Code : 97600004  
 Start Date : 09/16/2003  
 Page No : 1

Groups Printed- Trucks

Start Time	Portland Ave From North		Thru	Cocheco St From East		Right	Portland Ave From South		Int. Total
	Left	Thru		Left	Right		Thru	Right	
16:00	0	0	0	0	0	0	4	0	4
16:15	0	2	0	0	0	0	4	1	7
16:30	0	3	0	0	0	0	2	0	5
16:45	0	1	0	0	0	0	5	1	7
Total	0	6	0	0	0	0	15	2	23
17:00	0	2	0	0	0	0	3	0	5
17:15	0	0	0	0	0	0	0	0	0
17:30	0	0	0	0	0	0	4	0	4
17:45	0	1	0	0	0	0	2	0	3
Total	0	3	0	0	0	0	9	0	12
Grand Total	0	9	0	0	0	0	24	2	35
Apprch %	0.0	100.0	0.0	0.0	0.0	0.0	92.3	7.7	
Total %	0.0	25.7	0.0	0.0	0.0	0.0	68.6	5.7	

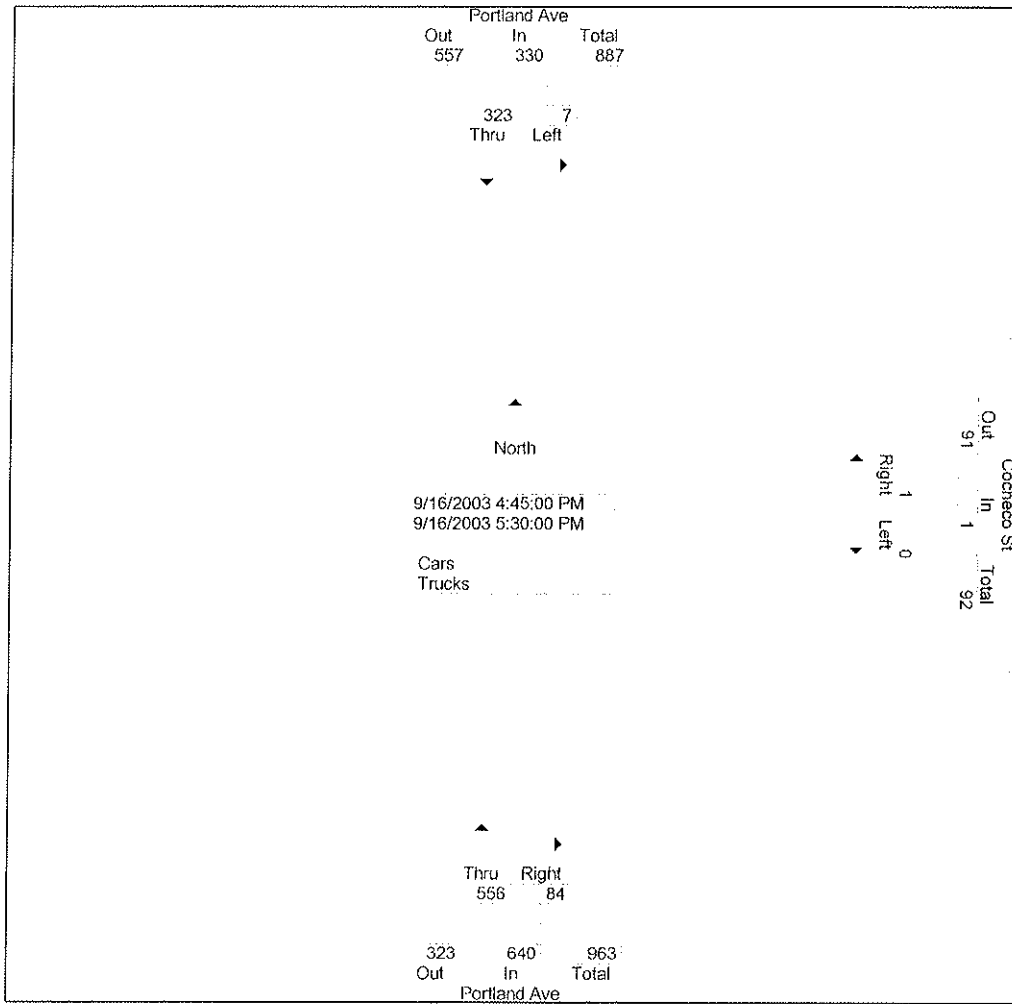
Start Time	Portland Ave From North			Cocheco St From East			Portland Ave From South			Int. Total
	Left	Thru	App. Total	Left	Right	App. Total	Thru	Right	App. Total	
Peak Hour From 16:00 to 17:45 - Peak 1 of 1										
Intersection 16:15										
Volume	0	8	8	0	0	0	14	2	16	24
Percent	0.0	100.0		0.0	0.0		87.5	12.5		
Volume	0	8	8	0	0	0	14	2	16	24
Volume	0	1	1	0	0	0	5	1	6	7
Peak Factor										0.857
High Int. 16:30							16:45			
Volume	0	3	3	0	0	0	5	1	6	
Peak Factor			0.667						0.667	
Peak Hour From 16:00 to 17:45 - Peak 1 of 1										
By Approach 16:15				16:00			16:00			
Volume	0	8	8	0	0	0	15	2	17	
Percent	0.0	100.0		-	-		88.2	11.8		
High Int. 16:30				-	-		16:45			
Volume	0	3	3	-	-	-	5	1	6	
Peak Factor			0.667						0.708	

N/S Street : Portland Avenue  
 E/W Street : Cocheco Street  
 City/State : Dover, NH  
 Weather : Rain

Accurate Counts  
 978-664-2565

File Name : 97600004  
 Site Code : 97600004  
 Start Date : 09/16/2003  
 Page No : 1

Start Time	Portland Ave From North			Cocheco St From East			Portland Ave From South			Int. Total
	Left	Thru	App. Total	Left	Right	App. Total	Thru	Right	App. Total	
Peak Hour From 16:00 to 17:45 - Peak 1 of 1										
Intersection 16:45										
Volume	7	323	330	0	1	1	556	84	640	971
Percent	2.1	97.9		0.0	100.0		86.9	13.1		
Volume	7	323	330	0	1	1	556	84	640	971
Volume	2	75	77	0	1	1	157	18	175	253
Peak Factor										0.959
High Int. 16:45				17:00			17:00			
Volume	1	91	92	0	1	1	157	18	175	
Peak Factor			0.897			0.250			0.914	

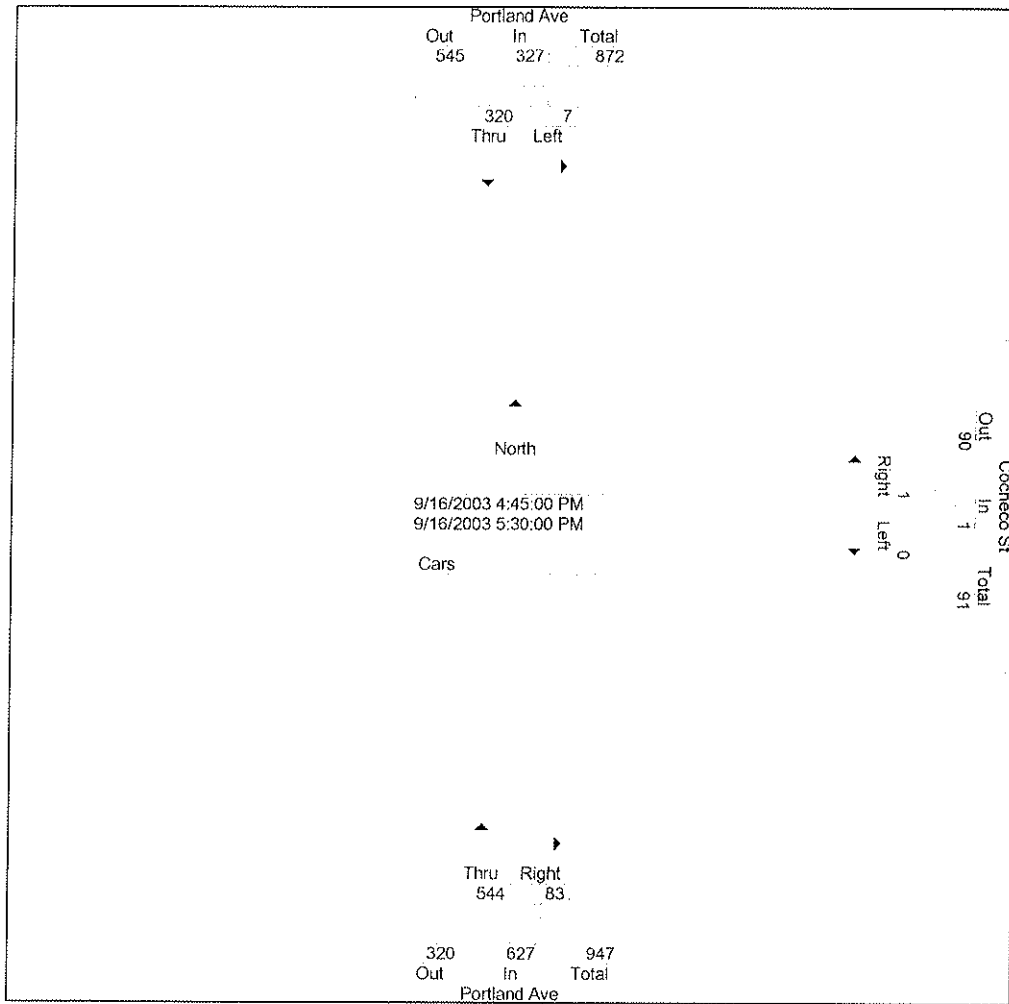


N/S Street : Portland Avenue  
 E/W Street : Cocheco Street  
 City/State : Dover, NH  
 Weather : Rain

Accurate Counts  
 978-664-2565

File Name : 97600004  
 Site Code : 97600004  
 Start Date : 09/16/2003  
 Page No : 1

Start Time	Portland Ave From North			Cocheco St From East			Portland Ave From South			Int. Total
	Left	Thru	App. Total	Left	Right	App. Total	Thru	Right	App. Total	
Peak Hour From 16:00 to 17:45 - Peak 1 of 1										
Intersection 16:45										
Volume	7	320	327	0	1	1	544	83	627	955
Percent	2.1	97.9		0.0	100.0		86.8	13.2		
Volume	7	320	327	0	1	1	544	83	627	955
Volume	2	73	75	0	1	1	154	18	172	248
Peak Factor										0.963
High Int. 16:45				17:00			17:00			
Volume	1	90	91	0	1	1	154	18	172	
Peak Factor			0.898			0.250			0.911	




N/S Street : Portland Avenue  
 E/W Street : Cocheco Street  
 City/State : Dover, NH  
 Weather : Rain

Accurate Counts  
 978-664-2565

File Name : 97600004  
 Site Code : 97600004  
 Start Date : 09/16/2003  
 Page No : 1

Start Time	Portland Ave From North			Cocheco St From East			Portland Ave From South			Int. Total
	Left	Thru	App. Total	Left	Right	App. Total	Thru	Right	App. Total	
Peak Hour From 16:00 to 17:45 - Peak 1 of 1										
Intersection	16:15									
Volume	0	8	8	0	0	0	14	2	16	24
Percent	0.0	100.0		0.0	0.0		87.5	12.5		
Volume	0	8	8	0	0	0	14	2	16	24
Volume	0	1	1	0	0	0	5	1	6	7
Peak Factor	0.857									
High Int.	16:30									
Volume	0	3	3	0	0	0	5	1	6	
Peak Factor	0.667									



N/S Street : Belknap Street  
 E/W Street : Silver Street  
 City/State : Dover, NH  
 Weather : Rain

Accurate Counts  
 978-664-2565

File Name : 97600009  
 Site Code : 97600009  
 Start Date : 09/16/2003  
 Page No : 1

Groups Printed- Cars - Trucks

Start Time	Belknap St From North			Silver St From East			Belknap St From South			Silver St From West			Int. Total
	Left	Thru	Right	Left	Thru	Right	Left	Thru	Right	Left	Thru	Right	
07:00	2	0	13	0	96	2	1	0	2	8	71	0	195
07:15	4	1	15	1	108	0	3	2	0	9	88	0	231
07:30	0	1	15	0	119	2	5	0	2	9	93	2	248
07:45	1	0	8	2	84	0	7	2	0	13	99	2	218
Total	7	2	51	3	407	4	16	4	4	39	351	4	892
08:00	3	0	24	1	85	1	2	1	3	15	124	1	260
08:15	3	1	16	0	89	2	2	0	0	15	94	6	228
08:30	4	0	15	1	83	1	4	2	2	8	88	3	211
08:45	1	1	14	2	71	2	2	0	1	5	88	1	188
Total	11	2	69	4	328	6	10	3	6	43	394	11	887
Grand Total	18	4	120	7	735	10	26	7	10	82	745	15	1779
Apprch %	12.7	2.8	84.5	0.9	97.7	1.3	60.5	16.3	23.3	9.7	88.5	1.8	
Total %	1.0	0.2	6.7	0.4	41.3	0.6	1.5	0.4	0.6	4.6	41.9	0.8	

Start Time	Belknap St From North				Silver St From East				Belknap St From South				Silver St From West				Int. Total
	Left	Thru	Right	App. Total	Left	Thru	Right	App. Total	Left	Thru	Right	App. Total	Left	Thru	Right	App. Total	
Peak Hour From 07:00 to 08:45 - Peak 1 of 1																	
Intersection	07:15																
Volume	8	2	62	72	4	396	3	403	17	5	5	27	46	404	5	455	957
Percent	11.1	2.8	86.1		1.0	98.3	0.7		63.0	18.5	18.5		10.1	88.8	1.1		
Volume	8	2	62	72	4	396	3	403	17	5	5	27	46	404	5	455	957
Volume	3	0	24	27	1	85	1	87	2	1	3	6	15	124	1	140	260
Peak Factor	0.920																
High Int.	08:00				07:30				07:45				08:00				
Volume	3	0	24	27	0	119	2	121	7	2	0	9	15	124	1	140	
k Factor	0.667				0.833				0.750				0.812				
Peak Hour From 07:00 to 08:45 - Peak 1 of 1																	
By Approach	08:00																
Volume	11	2	69	82	3	407	4	414	17	5	5	27	52	410	11	473	
Percent	13.4	2.4	84.1		0.7	98.3	1.0		63.0	18.5	18.5		11.0	86.7	2.3		
High Int.	08:00				07:30				07:45				08:00				
Volume	3	0	24	27	0	119	2	121	7	2	0	9	15	124	1	140	
Peak Factor	0.759				0.855				0.750				0.845				

N/S Street : Belknap Street  
 E/W Street : Silver Street  
 City/State : Dover, NH  
 Weather : Rain

Accurate Counts  
 978-664-2565

File Name : 97600009  
 Site Code : 97600009  
 Start Date : 09/16/2003  
 Page No : 1

Groups Printed- Cars

Start Time	Belknap St From North			Silver St From East			Belknap St From South			Silver St From West			Int. Total
	Left	Thru	Right	Left	Thru	Right	Left	Thru	Right	Left	Thru	Right	
07:00	2	0	13	0	92	2	1	0	2	8	65	0	185
07:15	4	1	15	1	106	0	3	2	0	9	80	0	221
07:30	0	1	15	0	113	2	5	0	1	9	87	2	235
07:45	1	0	8	2	81	0	7	2	0	11	91	2	205
Total	7	2	51	3	392	4	16	4	3	37	323	4	846
08:00	3	0	23	1	82	1	2	1	3	14	113	1	244
08:15	3	1	16	0	85	1	2	0	0	13	90	6	217
08:30	4	0	15	1	72	1	4	2	2	8	81	2	192
08:45	1	1	14	2	67	2	2	0	1	5	85	1	181
Total	11	2	68	4	306	5	10	3	6	40	369	10	834
Grand Total	18	4	119	7	698	9	26	7	9	77	692	14	1680
Apprch %	12.8	2.8	84.4	1.0	97.8	1.3	61.9	16.7	21.4	9.8	88.4	1.8	
Total %	1.1	0.2	7.1	0.4	41.5	0.5	1.5	0.4	0.5	4.6	41.2	0.8	

Start Time	Belknap St From North				Silver St From East				Belknap St From South				Silver St From West				Int. Total
	Left	Thru	Right	App. Total	Left	Thru	Right	App. Total	Left	Thru	Right	App. Total	Left	Thru	Right	App. Total	
Peak Hour From 07:00 to 08:45 - Peak 1 of 1																	
Intersection	07:15																
Volume	8	2	61	71	4	382	3	389	17	5	4	26	43	371	5	419	905
Percent	11.3	2.8	85.9		1.0	98.2	0.8		65.4	19.2	15.4		10.3	88.5	1.2		
Volume	8	2	61	71	4	382	3	389	17	5	4	26	43	371	5	419	905
Volume	3	0	23	26	1	82	1	84	2	1	3	6	14	113	1	128	244
Peak Factor	0.927																
High Int.	08:00				07:30				07:45				08:00				
Volume	3	0	23	26	0	113	2	115	7	2	0	9	14	113	1	128	
Peak Factor	0.683				0.846				0.722				0.818				
Peak Hour From 07:00 to 08:45 - Peak 1 of 1																	
By Approach	08:00																
Volume	11	2	68	81	3	392	4	399	17	5	4	26	47	381	11	439	
Percent	13.6	2.5	84.0		0.8	98.2	1.0		65.4	19.2	15.4		10.7	86.8	2.5		
High Int.	08:00				07:30				07:45				08:00				
Volume	3	0	23	26	0	113	2	115	7	2	0	9	14	113	1	128	
Peak Factor	0.779				0.867				0.722				0.857				

N/S Street : Belknap Street  
 E/W Street : Silver Street  
 City/State : Dover, NH  
 Weather : Rain

Accurate Counts  
 978-664-2565

File Name : 97600009  
 Site Code : 97600009  
 Start Date : 09/16/2003  
 Page No : 1

Groups Printed- Trucks

Start Time	Belknap St From North			Silver St From East			Belknap St From South			Silver St From West			Int. Total
	Left	Thru	Right	Left	Thru	Right	Left	Thru	Right	Left	Thru	Right	
07:00	0	0	0	0	4	0	0	0	0	0	6	0	10
07:15	0	0	0	0	2	0	0	0	0	0	8	0	10
07:30	0	0	0	0	6	0	0	0	1	0	6	0	13
07:45	0	0	0	0	3	0	0	0	0	2	8	0	13
Total	0	0	0	0	15	0	0	0	1	2	28	0	46
08:00	0	0	1	0	3	0	0	0	0	1	11	0	16
08:15	0	0	0	0	4	1	0	0	0	2	4	0	11
08:30	0	0	0	0	11	0	0	0	0	0	7	1	19
08:45	0	0	0	0	4	0	0	0	0	0	3	0	7
Total	0	0	1	0	22	1	0	0	0	3	25	1	53
Grand Total	0	0	1	0	37	1	0	0	1	5	53	1	99
Apprch %	0.0	0.0	100.0	0.0	97.4	2.6	0.0	0.0	100.0	8.5	89.8	1.7	
Total %	0.0	0.0	1.0	0.0	37.4	1.0	0.0	0.0	1.0	5.1	53.5	1.0	

Start Time	Belknap St From North				Silver St From East				Belknap St From South				Silver St From West				Int. Total
	Left	Thru	Right	App. Total	Left	Thru	Right	App. Total	Left	Thru	Right	App. Total	Left	Thru	Right	App. Total	
Peak Hour From 07:00 to 08:45 - Peak 1 of 1																	
Intersection	07:45																
Volume	0	0	1	1	0	21	1	22	0	0	0	0	5	30	1	36	59
Percent	0.0	0.0	100.0		0.0	95.5	4.5		0.0	0.0	0.0		13.9	83.3	2.8		
Volume	0	0	1	1	0	21	1	22	0	0	0	0	5	30	1	36	59
Volume	0	0	0	0	0	11	0	11	0	0	0	0	0	7	1	8	19
Peak Factor	0.776																
High Int.	08:00				08:30				6:45:00 AM				08:00				
Volume	0	0	1	1	0	11	0	11	0	0	0	0	1	11	0	12	
Peak Factor	0.250				0.500								0.750				
Peak Hour From 07:00 to 08:45 - Peak 1 of 1																	
By Approach	07:15				08:00				07:00				07:15				
Volume	0	0	1	1	0	22	1	23	0	0	1	1	3	33	0	36	
Percent	0.0	0.0	100.0		0.0	95.7	4.3		0.0	0.0	100.0		8.3	91.7	0.0		
High Int.	08:00				08:30				07:30				08:00				
Volume	0	0	1	1	0	11	0	11	0	0	1	1	1	11	0	12	
Peak Factor	0.250				0.523				0.250				0.750				

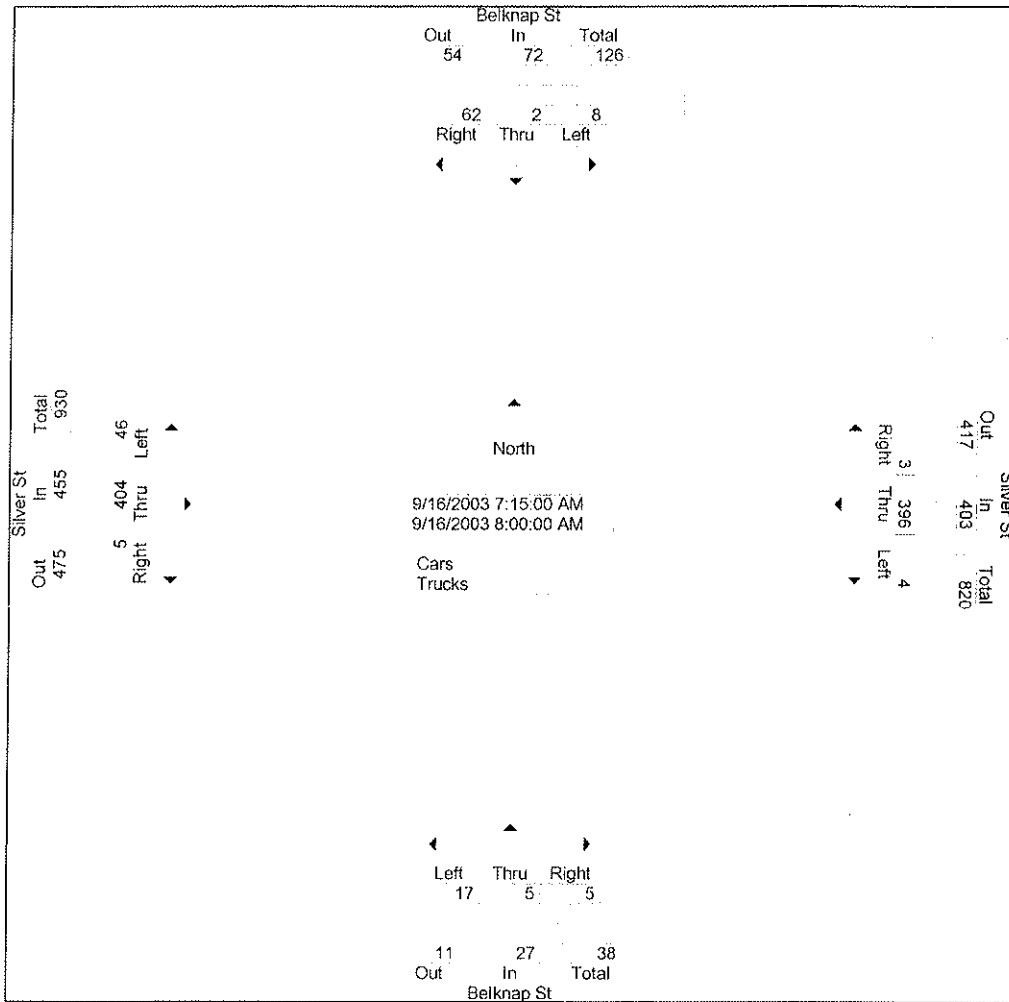


N/S Street : Belknap Street  
 E/W Street : Silver Street  
 City/State : Dover, NH  
 Weather : Rain

Accurate Counts  
 978-664-2565

File Name : 97600009  
 Site Code : 97600009  
 Start Date : 09/16/2003  
 Page No : 1

Start Time	Belknap St From North				Silver St From East				Belknap St From South				Silver St From West				Int. Total
	Left	Thru	Right	App. Total	Left	Thru	Right	App. Total	Left	Thru	Right	App. Total	Left	Thru	Right	App. Total	
Peak Hour From 07:00 to 08:45 - Peak 1 of 1																	
Intersection	07:15																
Volume	8	2	62	72	4	396	3	403	17	5	5	27	46	404	5	455	957
Percent	11.1	2.8	86.1		1.0	98.3	0.7		63.0	18.5	18.5		10.1	88.8	1.1		
Volume	8	2	62	72	4	396	3	403	17	5	5	27	46	404	5	455	957
Volume	3	0	24	27	1	85	1	87	2	1	3	6	15	124	1	140	260
Peak Factor	0.920																
High Int.	08:00																
Volume	3	0	24	27	0	119	2	121	7	2	0	9	15	124	1	140	
Peak Factor	0.667				0.833				0.750				0.812				

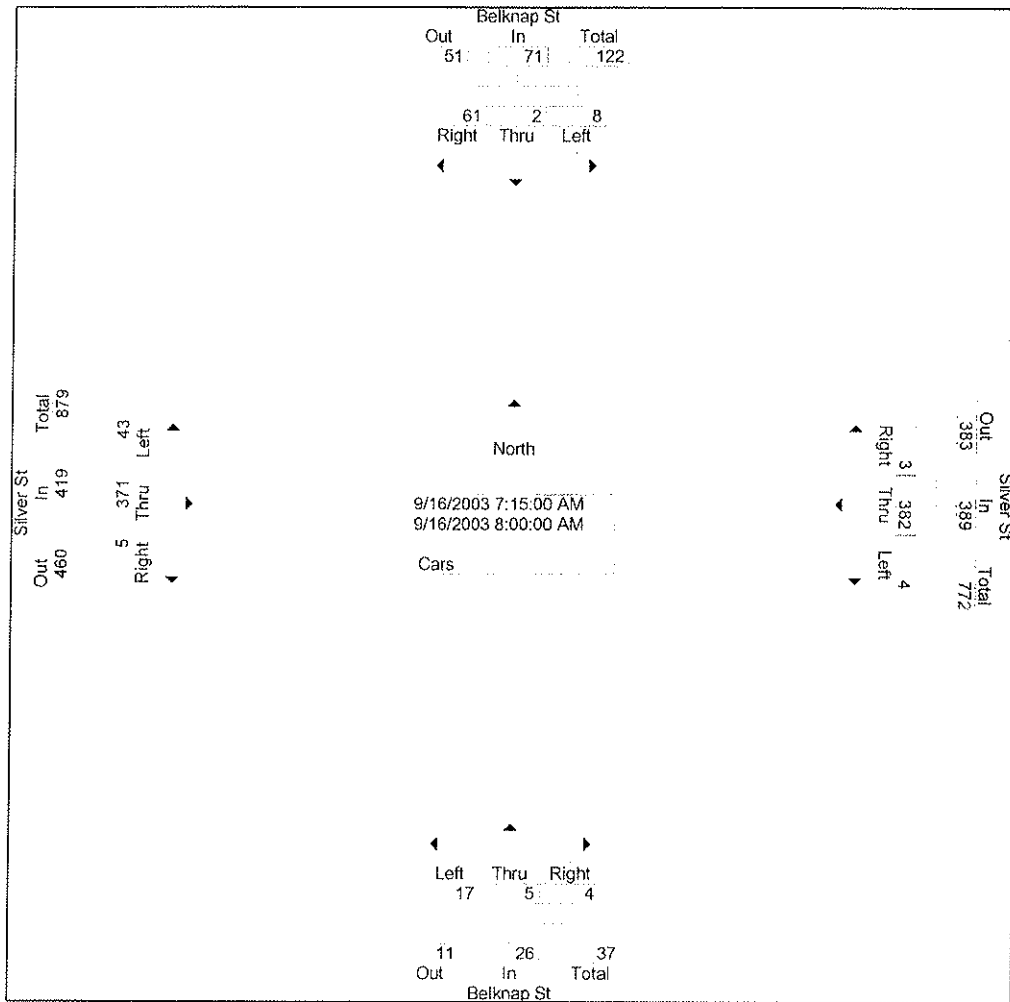


N/S Street : Belknap Street  
 E/W Street : Silver Street  
 City/State : Dover, NH  
 Weather : Rain

Accurate Counts  
 978-664-2565

File Name : 97600009  
 Site Code : 97600009  
 Start Date : 09/16/2003  
 Page No : 1

Start Time	Belknap St From North				Silver St From East				Belknap St From South				Silver St From West				Int. Total
	Left	Thru	Right	App. Total	Left	Thru	Right	App. Total	Left	Thru	Right	App. Total	Left	Thru	Right	App. Total	
Peak Hour From 07:00 to 08:45 - Peak 1 of 1																	
Intersection	07:15																
Volume	8	2	61	71	4	382	3	389	17	5	4	26	43	371	5	419	905
Percent	11.3	2.8	85.9		1.0	98.2	0.8		65.4	19.2	15.4		10.3	88.5	1.2		
Volume	8	2	61	71	4	382	3	389	17	5	4	26	43	371	5	419	905
Volume	3	0	23	26	1	82	1	84	2	1	3	6	14	113	1	128	244
Peak Factor	0.927																
High Int.	08:00				07:30				07:45				08:00				
Volume	3	0	23	26	0	113	2	115	7	2	0	9	14	113	1	128	
Peak Factor	0.683				0.846				0.722				0.818				

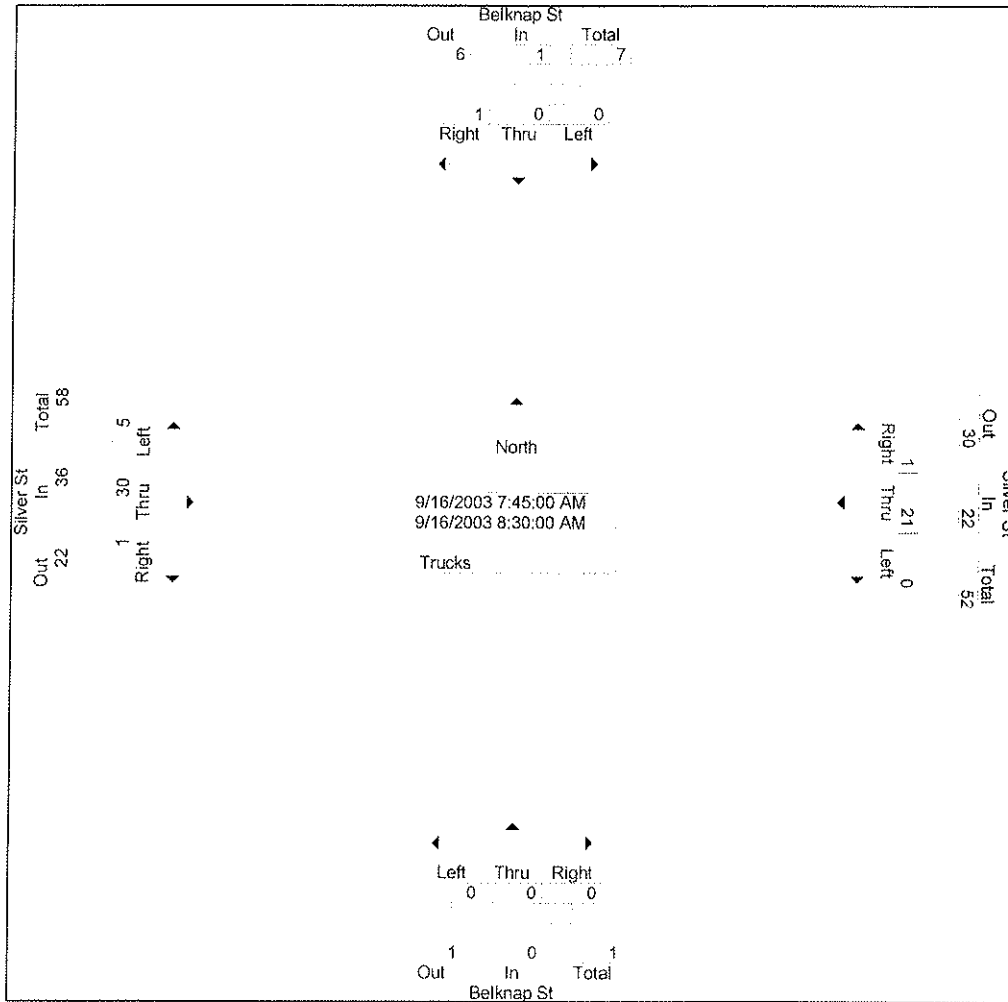


N/S Street : Belknap Street  
 E/W Street : Silver Street  
 City/State : Dover, NH  
 Weather : Rain

Accurate Counts  
 978-664-2565

File Name : 97600009  
 Site Code : 97600009  
 Start Date : 09/16/2003  
 Page No : 1

Start Time	Belknap St From North				Silver St From East				Belknap St From South				Silver St From West				Int. Total
	Left	Thru	Right	App. Total	Left	Thru	Right	App. Total	Left	Thru	Right	App. Total	Left	Thru	Right	App. Total	
Peak Hour From 07:00 to 08:45 - Peak 1 of 1																	
Intersection	07:45																
Volume	0	0	1	1	0	21	1	22	0	0	0	0	5	30	1	36	59
Percent	0.0	0.0	100.0		0.0	95.5	4.5		0.0	0.0	0.0		13.9	83.3	2.8		
Volume	0	0	1	1	0	21	1	22	0	0	0	0	5	30	1	36	59
Volume	0	0	0	0	0	11	0	11	0	0	0	0	0	7	1	8	19
Peak Factor	0.776																
High Int.	08:00 08:30 6:45:00 AM 08:00																
Volume	0	0	1	1	0	11	0	11	0	0	0	0	1	11	0	12	
Peak Factor	0.250				0.500				0.750								



N/S Street : Belknap Street  
 E/W Street : Silver Street  
 City/State : Dover, NH  
 Weather : Rain

Accurate Counts  
 978-664-2565

File Name : 97600009  
 Site Code : 97600009  
 Start Date : 09/16/2003  
 Page No : 1

Groups Printed- Cars - Trucks

Start Time	Belknap St From North			Silver St From East			Belknap St From South			Silver St From West			Int. Total
	Left	Thru	Right	Left	Thru	Right	Left	Thru	Right	Left	Thru	Right	
16:00	2	4	14	3	97	5	3	0	1	17	106	0	252
16:15	1	1	7	1	90	4	2	1	1	23	103	2	236
16:30	2	3	16	2	102	1	2	2	4	11	127	6	278
16:45	2	6	16	1	75	5	2	3	1	19	105	2	237
Total	7	14	53	7	364	15	9	6	7	70	441	10	1003
17:00	1	4	8	3	112	4	3	1	2	19	122	2	281
17:15	2	3	13	0	92	9	3	3	2	15	114	7	263
17:30	1	2	14	1	87	6	6	3	2	19	113	3	257
17:45	1	3	6	2	72	2	1	1	3	11	99	5	206
Total	5	12	41	6	363	21	13	8	9	64	448	17	1007
Grand Total	12	26	94	13	727	36	22	14	16	134	889	27	2010
Apprch %	9.1	19.7	71.2	1.7	93.7	4.6	42.3	26.9	30.8	12.8	84.7	2.6	
Total %	0.6	1.3	4.7	0.6	36.2	1.8	1.1	0.7	0.8	6.7	44.2	1.3	

Start Time	Belknap St From North				Silver St From East				Belknap St From South				Silver St From West				Int. Total
	Left	Thru	Right	App. Total	Left	Thru	Right	App. Total	Left	Thru	Right	App. Total	Left	Thru	Right	App. Total	
Peak Hour From 16:00 to 17:45 - Peak 1 of 1																	
Intersection	16:30																
Volume	7	16	53	76	6	381	19	406	10	9	9	28	64	468	17	549	1059
Percent	9.2	21.1	69.7		1.5	93.8	4.7		35.7	32.1	32.1		11.7	85.2	3.1		
Volume	7	16	53	76	6	381	19	406	10	9	9	28	64	468	17	549	1059
Volume	1	4	8	13	3	112	4	119	3	1	2	6	19	122	2	143	281
Peak Factor	0.942																
High Int.	16:45				17:00				16:30				16:30				
Volume	2	6	16	24	3	112	4	119	2	2	4	8	11	127	6	144	
Peak Factor	0.792				0.853				0.875				0.953				
Peak Hour From 16:00 to 17:45 - Peak 1 of 1																	
By Approach	16:30																
Volume	7	16	53	76	6	381	19	406	14	10	7	31	64	468	17	549	
Percent	9.2	21.1	69.7		1.5	93.8	4.7		45.2	32.3	22.6		11.7	85.2	3.1		
High Int.	16:45				17:00				17:30				16:30				
Volume	2	6	16	24	3	112	4	119	6	3	2	11	11	127	6	144	
Peak Factor	0.792				0.853				0.705				0.953				

N/S Street : Belknap Street  
 E/W Street : Silver Street  
 City/State : Dover, NH  
 Weather : Rain

Accurate Counts  
 978-664-2565

File Name : 97600009  
 Site Code : 97600009  
 Start Date : 09/16/2003  
 Page No : 1

Groups Printed- Cars

Start Time	Belknap St From North			Silver St From East			Belknap St From South			Silver St From West			Int.	Total
	Left	Thru	Right	Left	Thru	Right	Left	Thru	Right	Left	Thru	Right		
16:00	2	4	14	3	90	5	3	0	1	17	103	0	242	
16:15	0	1	7	1	84	4	2	1	1	23	100	2	226	
16:30	2	3	16	2	100	1	2	2	4	11	122	6	271	
16:45	2	6	16	1	74	5	2	3	1	19	98	2	229	
Total	6	14	53	7	348	15	9	6	7	70	423	10	968	
17:00	1	4	8	3	111	4	3	1	2	19	121	2	279	
17:15	2	3	13	0	90	9	3	3	2	15	114	7	261	
17:30	1	2	14	1	86	6	6	3	2	19	111	3	254	
17:45	1	3	6	2	70	2	1	1	3	11	97	5	202	
Total	5	12	41	6	357	21	13	8	9	64	443	17	996	
Grand Total	11	26	94	13	705	36	22	14	16	134	866	27	1964	
Apprch %	8.4	19.8	71.8	1.7	93.5	4.8	42.3	26.9	30.8	13.0	84.3	2.6		
Total %	0.6	1.3	4.8	0.7	35.9	1.8	1.1	0.7	0.8	6.8	44.1	1.4		

Start Time	Belknap St From North				Silver St From East				Belknap St From South				Silver St From West				Int. Total
	Left	Thru	Right	App. Total	Left	Thru	Right	App. Total	Left	Thru	Right	App. Total	Left	Thru	Right	App. Total	
Peak Hour From 16:00 to 17:45 - Peak 1 of 1																	
Intersection	16:30																
Volume	7	16	53	76	6	375	19	400	10	9	9	28	64	455	17	536	1040
Percent	9.2	21.1	69.7		1.5	93.8	4.8		35.7	32.1	32.1		11.9	84.9	3.2		
Volume	7	16	53	76	6	375	19	400	10	9	9	28	64	455	17	536	1040
Volume	1	4	8	13	3	111	4	118	3	1	2	6	19	121	2	142	279
Peak Factor																	0.932
High Int.	16:45				17:00				16:30				17:00				
Volume	2	6	16	24	3	111	4	118	2	2	4	8	19	121	2	142	
Peak Factor				0.792					0.847				0.875				0.944
Peak Hour From 16:00 to 17:45 - Peak 1 of 1																	
By Approach	16:30				16:30				16:45				16:30				
Volume	7	16	53	76	6	375	19	400	14	10	7	31	64	455	17	536	
Percent	9.2	21.1	69.7		1.5	93.8	4.8		45.2	32.3	22.6		11.9	84.9	3.2		
High Int.	16:45				17:00				17:30				17:00				
Volume	2	6	16	24	3	111	4	118	6	3	2	11	19	121	2	142	
Peak Factor				0.792					0.847				0.705				0.944

N/S Street : Belknap Street  
 E/W Street : Silver Street  
 City/State : Dover, NH  
 Weather : Rain

Accurate Counts  
 978-664-2565

File Name : 97600009  
 Site Code : 97600009  
 Start Date : 09/16/2003  
 Page No : 1

Groups Printed- Trucks

Start Time	Belknap St From North			Silver St From East			Belknap St From South			Silver St From West			Int. Total
	Left	Thru	Right	Left	Thru	Right	Left	Thru	Right	Left	Thru	Right	
16:00	0	0	0	0	7	0	0	0	0	0	3	0	10
16:15	1	0	0	0	6	0	0	0	0	0	3	0	10
16:30	0	0	0	0	2	0	0	0	0	0	5	0	7
16:45	0	0	0	0	1	0	0	0	0	0	7	0	8
Total	1	0	0	0	16	0	0	0	0	0	18	0	35
17:00	0	0	0	0	1	0	0	0	0	0	1	0	2
17:15	0	0	0	0	2	0	0	0	0	0	0	0	2
17:30	0	0	0	0	1	0	0	0	0	0	2	0	3
17:45	0	0	0	0	2	0	0	0	0	0	2	0	4
Total	0	0	0	0	6	0	0	0	0	0	5	0	11
Grand Total	1	0	0	0	22	0	0	0	0	0	23	0	46
Apprch %	100.0	0.0	0.0	0.0	100.0	0.0	0.0	0.0	0.0	0.0	100.0	0.0	
Total %	2.2	0.0	0.0	0.0	47.8	0.0	0.0	0.0	0.0	0.0	50.0	0.0	

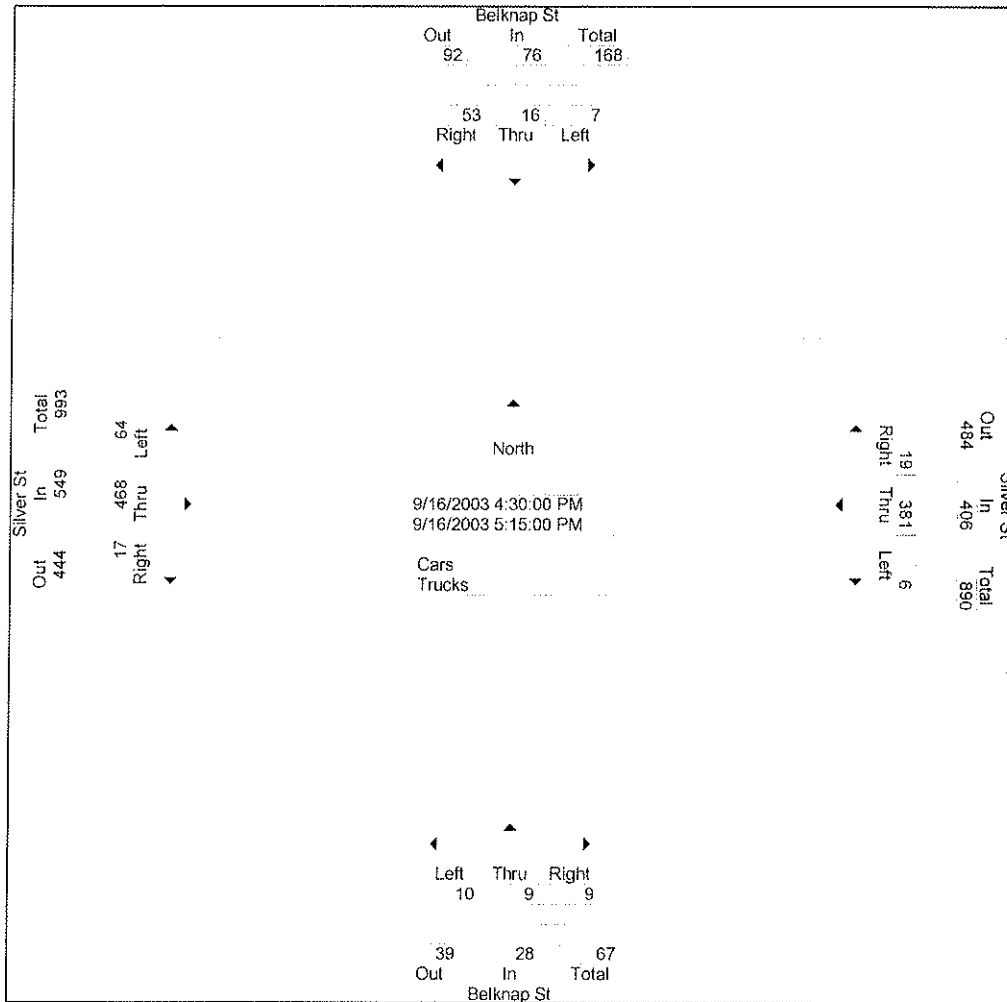
Start Time	Belknap St From North				Silver St From East				Belknap St From South				Silver St From West				Int. Total
	Left	Thru	Right	App. Total	Left	Thru	Right	App. Total	Left	Thru	Right	App. Total	Left	Thru	Right	App. Total	
Peak Hour From 16:00 to 17:45 - Peak 1 of 1																	
Intersection	16:00																
Volume	1	0	0	1	0	16	0	16	0	0	0	0	0	18	0	18	35
Percent	100.0	0.0	0.0		0.0	100.0	0.0		0.0	0.0	0.0		0.0	100.0	0.0		
Volume	1	0	0	1	0	16	0	16	0	0	0	0	0	18	0	18	35
Volume	1	0	0	1	0	6	0	6	0	0	0	0	0	3	0	3	10
Peak Factor	0.875																
High Int.	16:15				16:00				16:45								
Volume	1	0	0	1	0	7	0	7	0	0	0	0	0	7	0	7	
Peak Factor	0.250				0.571				0.643								
Peak Hour From 16:00 to 17:45 - Peak 1 of 1																	
By Approach	16:00				16:00				16:00				16:00				
Volume	1	0	0	1	0	16	0	16	0	0	0	0	0	18	0	18	
Percent	100.0	0.0	0.0		0.0	100.0	0.0		-	-	-		0.0	100.0	0.0		
High Int.	16:15				16:00				16:45								
Volume	1	0	0	1	0	7	0	7	-	-	-	-	0	7	0	7	
Peak Factor	0.250				0.571				0.643								

N/S Street : Belknap Street  
 E/W Street : Silver Street  
 City/State : Dover, NH  
 Weather : Rain

Accurate Counts  
 978-664-2565

File Name : 9760009  
 Site Code : 9760009  
 Start Date : 09/16/2003  
 Page No : 1

Start Time	Belknap St From North				Silver St From East				Belknap St From South				Silver St From West				App. Total	Int. Total
	Left	Thru	Right	App. Total	Left	Thru	Right	App. Total	Left	Thru	Right	App. Total	Left	Thru	Right			
Peak Hour From 16:00 to 17:45 - Peak 1 of 1																		
Intersection	16:30																	
Volume	7	16	53	76	6	381	19	406	10	9	9	28	64	468	17	549	1059	
Percent	9.2	21.1	69.7		1.5	93.8	4.7		35.7	32.1	32.1		11.7	85.2	3.1			
Volume	7	16	53	76	6	381	19	406	10	9	9	28	64	468	17	549	1059	
Volume	1	4	8	13	3	112	4	119	3	1	2	6	19	122	2	143	281	
Peak Factor	0.942																	
High Int.	16:45				17:00				16:30				16:30					
Volume	2	6	16	24	3	112	4	119	2	2	4	8	11	127	6	144		
Peak Factor	0.792				0.853				0.875				0.953					

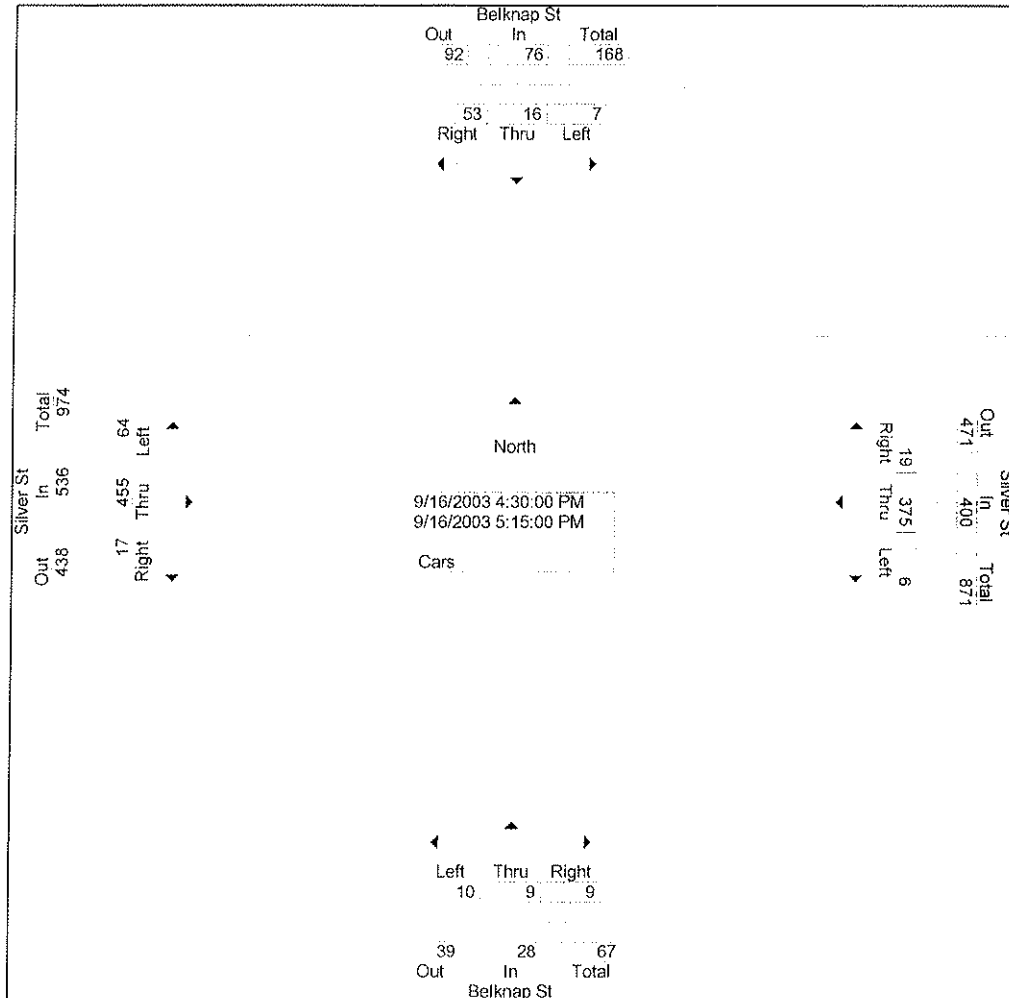


N/S Street : Belknap Street  
 E/W Street : Silver Street  
 City/State : Dover, NH  
 Weather : Rain

Accurate Counts  
 978-664-2565

File Name : 97600009  
 Site Code : 97600009  
 Start Date : 09/16/2003  
 Page No : 1

Start Time	Belknap St From North				Silver St From East				Belknap St From South				Silver St From West				App. Total	Int. Total
	Left	Thru	Right	App. Total	Left	Thru	Right	App. Total	Left	Thru	Right	App. Total	Left	Thru	Right	App. Total		
Peak Hour From 16:00 to 17:45 - Peak 1 of 1																		
Intersection	16:30																	
Volume	7	16	53	76	6	375	19	400	10	9	9	28	64	455	17	536	1040	
Percent	9.2	21.1	69.7		1.5	93.8	4.8		35.7	32.1	32.1		11.9	84.9	3.2			
Volume	7	16	53	76	6	375	19	400	10	9	9	28	64	455	17	536	1040	
Volume	1	4	8	13	3	111	4	118	3	1	2	6	19	121	2	142	279	
Peak Factor	0.932																	
High Int.	16:45																	
Volume	2	6	16	24	3	111	4	118	2	2	4	8	19	121	2	142		
Peak Factor	0.792				0.847				0.875				0.944					



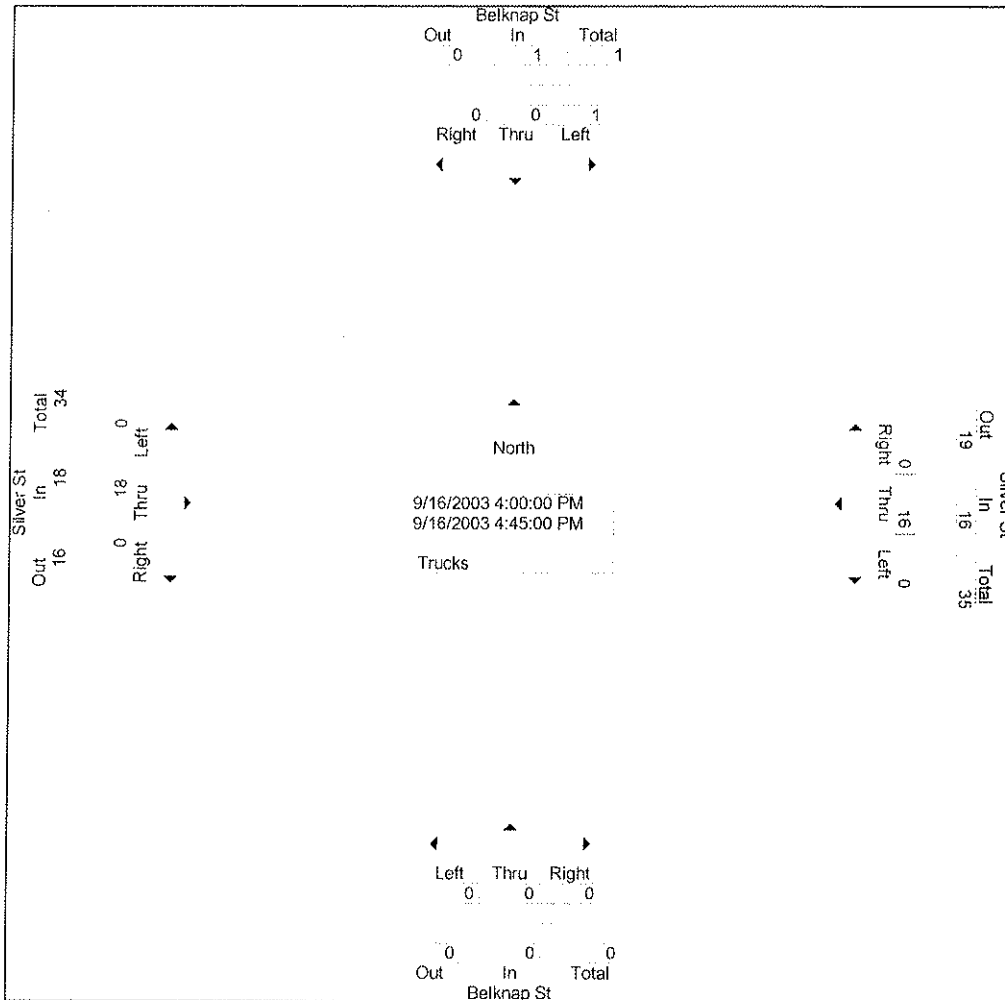


N/S Street : Belknap Street  
 E/W Street : Silver Street  
 City/State : Dover, NH  
 Weather : Rain

Accurate Counts  
 978-664-2565

File Name : 97600009  
 Site Code : 97600009  
 Start Date : 09/16/2003  
 Page No : 1

Start Time	Belknap St From North				Silver St From East				Belknap St From South				Silver St From West				Int. Total
	Left	Thru	Right	App. Total	Left	Thru	Right	App. Total	Left	Thru	Right	App. Total	Left	Thru	Right	App. Total	
Peak Hour From 16:00 to 17:45 - Peak 1 of 1																	
Intersection	16:00																
Volume	1	0	0	1	0	16	0	16	0	0	0	0	0	18	0	18	35
Percent	100.0	0.0	0.0		0.0	100.0	0.0		0.0	0.0	0.0		0.0	100.0	0.0		
Volume	1	0	0	1	0	16	0	16	0	0	0	0	0	18	0	18	35
Volume	1	0	0	1	0	6	0	6	0	0	0	0	0	3	0	3	10
Peak Factor	0.875																
High Int.	16:15																
Volume	1	0	0	1	0	7	0	7	0	0	0	0	0	7	0	7	7
Peak Factor	0.250				0.571				0.643								



N/S Street : Atkinson Street  
 E/W Street : Silver Street  
 City/State : Dover, NH  
 Weather : Rain

Accurate Counts  
 978-664-2565

File Name : 97600010  
 Site Code : 97600010  
 Start Date : 09/16/2003  
 Page No : 1

Groups Printed- Cars - Trucks

Start Time	Atkinson St From North		Silver St From East		Silver St From West		Int. Total
	Left	Right	Thru	Right	Left	Thru	
07:00	1	5	93	1	3	71	174
07:15	0	1	105	0	6	82	194
07:30	2	5	113	1	4	93	218
07:45	0	4	86	3	3	94	190
Total	3	15	397	5	16	340	776
08:00	2	7	79	0	7	123	218
08:15	2	3	87	1	2	93	188
08:30	0	6	78	1	5	85	175
08:45	0	3	73	2	2	88	168
Total	4	19	317	4	16	389	749
Grand Total	7	34	714	9	32	729	1525
Apprch %	17.1	82.9	98.8	1.2	4.2	95.8	
Total %	0.5	2.2	46.8	0.6	2.1	47.8	

Start Time	Atkinson St From North			Silver St From East		Silver St From West			Int. Total	
	Left	Right	App. Total	Thru	Right	App. Total	Left	Thru		App. Total
Peak Hour From 07:00 to 08:45 - Peak 1 of 1										
Intersection 07:15										
Volume	4	17	21	383	4	387	20	392	412	820
Percent	19.0	81.0		99.0	1.0		4.9	95.1		
Volume	4	17	21	383	4	387	20	392	412	820
Volume	2	7	9	79	0	79	7	123	130	218
Peak Factor										0.940
High Int.	08:00			07:30			08:00			
Volume	2	7	9	113	1	114	7	123	130	
Peak Factor			0.583			0.849			0.792	
Peak Hour From 07:00 to 08:45 - Peak 1 of 1										
By Approach 07:30										
Volume	6	19	25	397	5	402	16	403	419	
Percent	24.0	76.0		98.8	1.2		3.8	96.2		
High Int.	08:00			07:30			08:00			
Volume	2	7	9	113	1	114	7	123	130	
Peak Factor			0.694			0.882			0.806	

N/S Street : Atkinson Street  
 E/W Street : Silver Street  
 City/State : Dover, NH  
 Weather : Rain

Accurate Counts  
 978-664-2565

File Name : 97600010  
 Site Code : 97600010  
 Start Date : 09/16/2003  
 Page No : 1

Groups Printed- Cars

Start Time	Atkinson St From North		Silver St From East		Silver St From West		Int. Total
	Left	Right	Thru	Right	Left	Thru	
07:00	1	5	88	1	3	65	163
07:15	0	1	104	0	6	74	185
07:30	2	5	109	1	4	86	207
07:45	0	4	82	3	3	87	179
Total	3	15	383	5	16	312	734
08:00	2	7	76	0	7	111	203
08:15	2	3	83	1	2	90	181
08:30	0	6	69	1	5	78	159
08:45	0	3	68	2	2	84	159
Total	4	19	296	4	16	363	702
Grand Total	7	34	679	9	32	675	1436
Apprch %	17.1	82.9	98.7	1.3	4.5	95.5	
Total %	0.5	2.4	47.3	0.6	2.2	47.0	

Start Time	Atkinson St From North			Silver St From East			Silver St From West			Int. Total
	Left	Right	App. Total	Thru	Right	App. Total	Left	Thru	App. Total	
Peak Hour From 07:00 to 08:45 - Peak 1 of 1										
Intersection	07:15									
Volume	4	17	21	371	4	375	20	358	378	774
Percent	19.0	81.0		98.9	1.1		5.3	94.7		
Volume	4	17	21	371	4	375	20	358	378	774
Volume	2	5	7	109	1	110	4	86	90	207
Peak Factor	0.935									
High Int.	08:00			07:30			08:00			
Volume	2	7	9	109	1	110	7	111	118	
Peak Factor	0.583			0.852			0.801			
Peak Hour From 07:00 to 08:45 - Peak 1 of 1										
By Approach	07:30									
Volume	6	19	25	383	5	388	16	374	390	
Percent	24.0	76.0		98.7	1.3		4.1	95.9		
High Int.	08:00			07:30			08:00			
Volume	2	7	9	109	1	110	7	111	118	
Peak Factor	0.694			0.882			0.826			

N/S Street : Atkinson Street  
 E/W Street : Silver Street  
 City/State : Dover, NH  
 Weather : Rain

Accurate Counts  
 978-664-2565

File Name : 97600010  
 Site Code : 97600010  
 Start Date : 09/16/2003  
 Page No : 1

Start Time	Atkinson St From North		Silver St From East		Silver St From West		Thru	Int. Total
	Left	Right	Thru	Right	Left	Thru		
07:00	0	0	5	0	0	6	11	
07:15	0	0	1	0	0	8	9	
07:30	0	0	4	0	0	7	11	
07:45	0	0	4	0	0	7	11	
Total	0	0	14	0	0	28	42	
08:00	0	0	3	0	0	12	15	
08:15	0	0	4	0	0	3	7	
08:30	0	0	9	0	0	7	16	
08:45	0	0	5	0	0	4	9	
Total	0	0	21	0	0	26	47	
Grand Total	0	0	35	0	0	54	89	
Apprch %	0.0	0.0	100.0	0.0	0.0	100.0		
Total %	0.0	0.0	39.3	0.0	0.0	60.7		

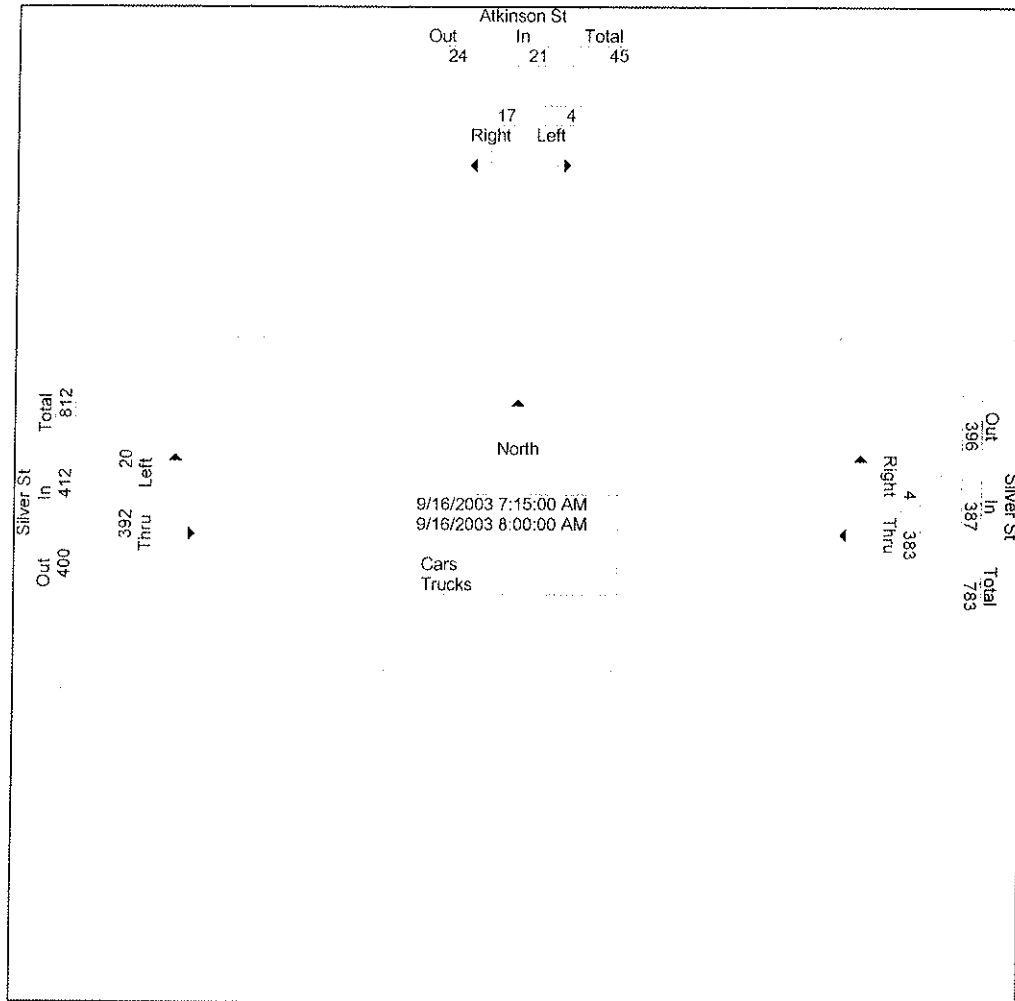
Start Time	Atkinson St From North			Silver St From East			Silver St From West			Int. Total
	Left	Right	App. Total	Thru	Right	App. Total	Left	Thru	App. Total	
Peak Hour From 07:00 to 08:45 - Peak 1 of 1										
Intersection 07:45										
Volume	0	0	0	20	0	20	0	29	29	49
Percent	0.0	0.0		100.0	0.0		0.0	100.0		
Volume	0	0	0	20	0	20	0	29	29	49
Volume	0	0	0	9	0	9	0	7	7	16
Peak Factor										0.766
High Int.	6:45:00 AM			08:30			08:00			
Volume	0	0	0	9	0	9	0	12	12	
Peak Factor				0.556			0.604			
Peak Hour From 07:00 to 08:45 - Peak 1 of 1										
By Approach 07:00										
Volume	0	0	0	21	0	21	0	34	34	
Percent	-	-	-	100.0	0.0		0.0	100.0		
High Int.	-			08:30			08:00			
Volume	-	-	-	9	0	9	0	12	12	
Peak Factor	-			0.583			0.708			

N/S Street : Atkinson Street  
 E/W Street : Silver Street  
 City/State : Dover, NH  
 Weather : Rain

Accurate Counts  
 978-664-2565

File Name : 97600010  
 Site Code : 97600010  
 Start Date : 09/16/2003  
 Page No : 1

Start Time	Atkinson St From North			Thru	Silver St From East		Silver St From West			Int. Total
	Left	Right	App. Total		Right	App. Total	Left	Thru	App. Total	
Peak Hour From 07:00 to 08:45 - Peak 1 of 1										
Intersection 07:15										
Volume	4	17	21	383	4	387	20	392	412	820
Percent	19.0	81.0		99.0	1.0		4.9	95.1		
Volume	4	17	21	383	4	387	20	392	412	820
Volume	2	7	9	79	0	79	7	123	130	218
Peak Factor										0.940
High Int. 08:00				07:30			08:00			
Volume	2	7	9	113	1	114	7	123	130	
Peak Factor			0.583			0.849			0.792	

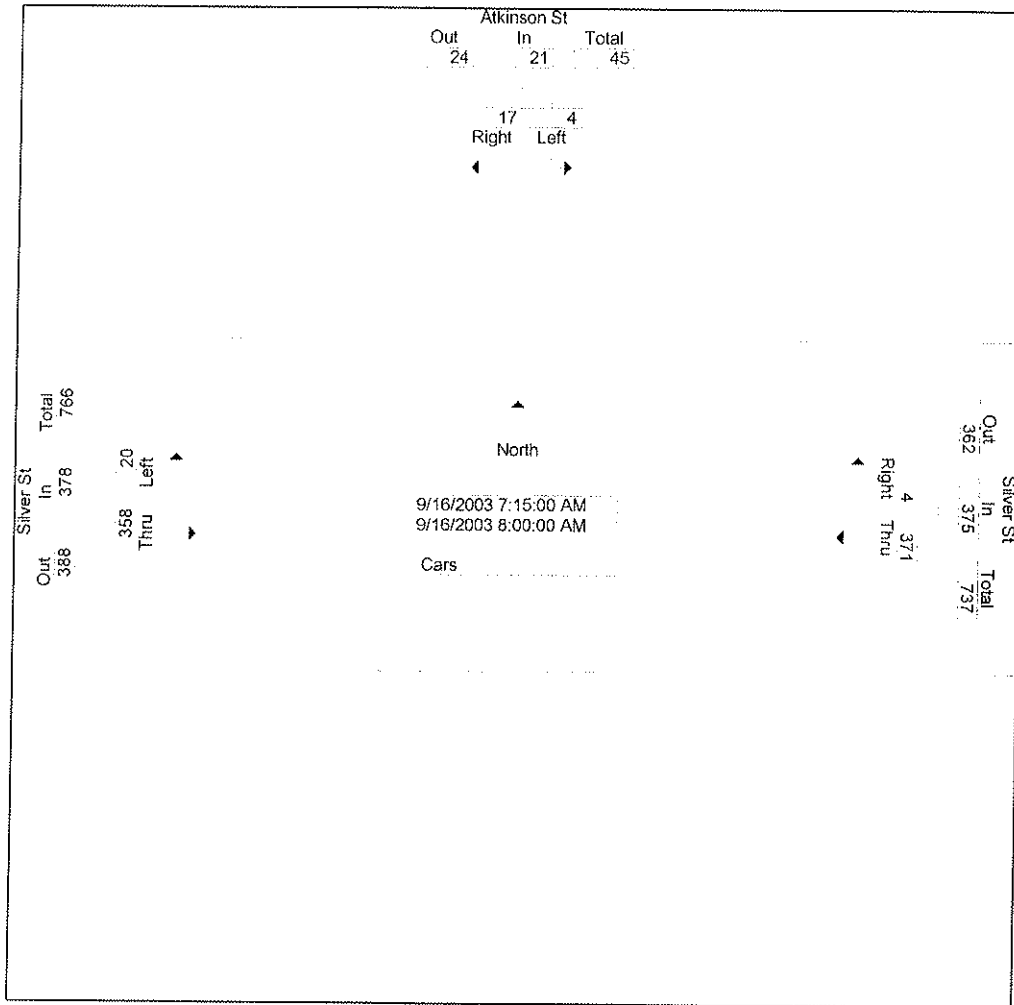


N/S Street : Atkinson Street  
 E/W Street : Silver Street  
 City/State : Dover, NH  
 Weather : Rain

Accurate Counts  
 978-664-2565

File Name : 97600010  
 Site Code : 97600010  
 Start Date : 09/16/2003  
 Page No : 1

Start Time	Atkinson St From North			Thru	Silver St From East		Silver St From West			Int. Total	
	Left	Right	App. Total		Right	App. Total	Left	Thru	App. Total		
Peak Hour From 07:00 to 08:45 - Peak 1 of 1											
Intersection 07:15											
Volume	4	17	21	371	4	375	20	358	378	774	
Percent	19.0	81.0		98.9	1.1		5.3	94.7			
Volume	4	17	21	371	4	375	20	358	378	774	
Volume	2	5	7	109	1	110	4	86	90	207	
Peak Factor											
High Int. 08:00				07:30				08:00			0.935
Volume	2	7	9	109	1	110	7	111	118		
Peak Factor	0.583						0.852			0.801	

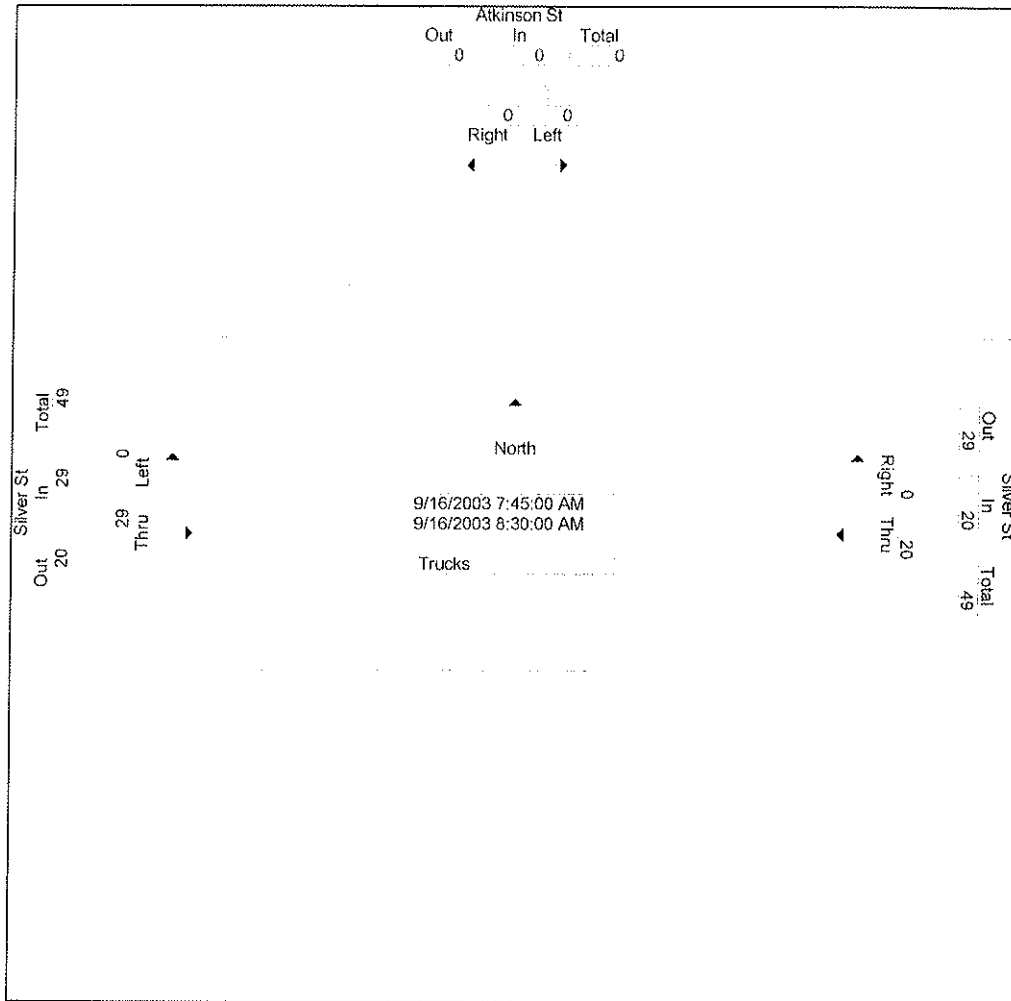


N/S Street : Atkinson Street  
 E/W Street : Silver Street  
 City/State : Dover, NH  
 Weather : Rain

Accurate Counts  
 978-664-2565

File Name : 97600010  
 Site Code : 97600010  
 Start Date : 09/16/2003  
 Page No : 1

Start Time	Atkinson St From North			Thru	Silver St From East		Silver St From West			Int. Total
	Left	Right	App. Total		Right	App. Total	Left	Thru	App. Total	
Peak Hour From 07:00 to 08:45 - Peak 1 of 1										
Intersection 07:45										
Volume	0	0	0	20	0	20	0	29	29	49
Percent	0.0	0.0		100.0	0.0		0.0	100.0		
Volume	0	0	0	20	0	20	0	29	29	49
Volume	0	0	0	9	0	9	0	7	7	16
Peak Factor									0.766	
High Int. 6:45:00 AM				08:30			08:00			
Volume	0	0	0	9	0	9	0	12	12	
Peak Factor						0.556			0.604	



N/S Street : Atkinson Street  
 E/W Street : Silver Street  
 City/State : Dover, NH  
 Weather : Rain

Accurate Counts  
 978-664-2565

File Name : 97600010  
 Site Code : 97600010  
 Start Date : 09/16/2003  
 Page No : 1

Start Time	Groups Printed- Cars - Trucks				Silver St		Int. Total
	Atkinson St From North		Silver St From East		From West		
	Left	Right	Thru	Right	Left	Thru	
16:00	1	4	96	0	7	99	207
16:15	4	5	91	1	4	105	210
16:30	2	3	101	2	5	129	242
16:45	0	7	76	0	4	102	189
Total	7	19	364	3	20	435	848
17:00	2	15	112	3	6	121	259
17:15	2	8	91	2	3	115	221
17:30	3	6	88	1	6	111	215
17:45	1	5	72	0	7	96	181
Total	8	34	363	6	22	443	876
Grand Total	15	53	727	9	42	878	1724
Apprch %	22.1	77.9	98.8	1.2	4.6	95.4	
Total %	0.9	3.1	42.2	0.5	2.4	50.9	

Start Time	Atkinson St From North			Silver St From East		Silver St From West			Int. Total	
	Left	Right	App. Total	Thru	Right	App. Total	Left	Thru		App. Total
Peak Hour From 16:00 to 17:45 - Peak 1 of 1										
Intersection 16:30										
Volume	6	33	39	380	7	387	18	467	485	911
Percent	15.4	84.6		98.2	1.8		3.7	96.3		
Volume	6	33	39	380	7	387	18	467	485	911
Volume	2	15	17	112	3	115	6	121	127	259
Peak Factor										0.879
High Int. 17:00										
Volume	2	15	17	112	3	115	5	129	134	
Peak Factor										0.905
Peak Hour From 16:00 to 17:45 - Peak 1 of 1										
By Approach 16:45										
Volume	7	36	43	380	7	387	18	467	485	
Percent	16.3	83.7		98.2	1.8		3.7	96.3		
High Int. 17:00										
Volume	2	15	17	112	3	115	5	129	134	
Peak Factor										0.905



N/S Street : Atkinson Street  
 E/W Street : Silver Street  
 City/State : Dover, NH  
 Weather : Rain

Accurate Counts  
 978-664-2565

File Name : 97600010  
 Site Code : 97600010  
 Start Date : 09/16/2003  
 Page No : 1

Groups Printed- Cars

Start Time	Atkinson St From North		Silver St From East		Silver St From West		Thru	Int. Total
	Left	Right	Thru	Right	Left	Thru		
16:00	1	4	90	0	7	98	200	
16:15	4	5	84	1	4	101	199	
16:30	2	3	100	2	5	123	235	
16:45	0	7	74	0	4	95	180	
Total	7	19	348	3	20	417	814	
17:00	2	15	111	3	6	119	256	
17:15	2	8	90	2	3	115	220	
17:30	3	6	86	1	6	110	212	
17:45	1	5	70	0	7	94	177	
Total	8	34	357	6	22	438	865	
Grand Total	15	53	705	9	42	855	1679	
Apprch %	22.1	77.9	98.7	1.3	4.7	95.3		
Total %	0.9	3.2	42.0	0.5	2.5	50.9		

Start Time	Atkinson St From North		App. Total	Silver St From East		App. Total	Silver St From West		App. Total	Int. Total
	Left	Right		Thru	Right		Left	Thru		
Peak Hour From 16:00 to 17:45 - Peak 1 of 1										
Intersection 16:30										
Volume	6	33	39	375	7	382	18	452	470	891
Percent	15.4	84.6		98.2	1.8		3.8	96.2		
Volume	6	33	39	375	7	382	18	452	470	891
Volume	2	15	17	111	3	114	6	119	125	256
Peak Factor										0.870
High Int. 17:00				17:00			16:30			
Volume	2	15	17	111	3	114	5	123	128	
Peak Factor			0.574			0.838			0.918	
Peak Hour From 16:00 to 17:45 - Peak 1 of 1										
By Approach 16:45				16:30			16:30			
Volume	7	36	43	375	7	382	18	452	470	
Percent	16.3	83.7		98.2	1.8		3.8	96.2		
High Int. 17:00				17:00			16:30			
Volume	2	15	17	111	3	114	5	123	128	
Peak Factor			0.632			0.838			0.918	

N/S Street : Atkinson Street  
 E/W Street : Silver Street  
 City/State : Dover, NH  
 Weather : Rain

Accurate Counts  
 978-664-2565

File Name : 97600010  
 Site Code : 97600010  
 Start Date : 09/16/2003  
 Page No : 1

Groups Printed- Trucks

Start Time	Atkinson St From North		Silver St From East		Silver St From West		Int. Total
	Left	Right	Thru	Right	Left	Thru	
16:00	0	0	6	0	0	1	7
16:15	0	0	7	0	0	4	11
16:30	0	0	1	0	0	6	7
16:45	0	0	2	0	0	7	9
Total	0	0	16	0	0	18	34
17:00	0	0	1	0	0	2	3
17:15	0	0	1	0	0	0	1
17:30	0	0	2	0	0	1	3
17:45	0	0	2	0	0	2	4
Total	0	0	6	0	0	5	11
Grand Total	0	0	22	0	0	23	45
Apprch %	0.0	0.0	100.0	0.0	0.0	100.0	
Total %	0.0	0.0	48.9	0.0	0.0	51.1	

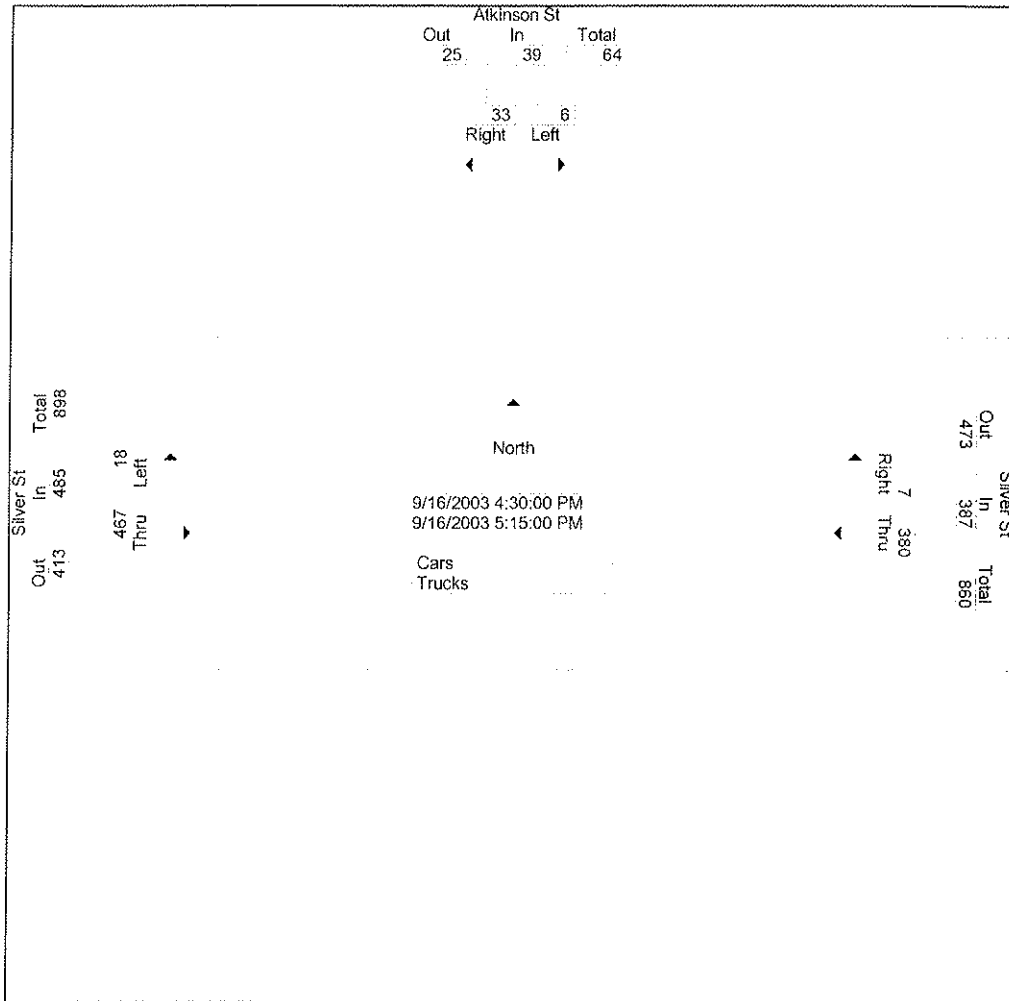
Start Time	Atkinson St From North			Silver St From East		Silver St From West			Int. Total
	Left	Right	App. Total	Thru	Right	App. Total	Left	Thru	
Peak Hour From 16:00 to 17:45 - Peak 1 of 1									
Intersection	16:00								
Volume	0	0	0	16	0	16	0	18	34
Percent	0.0	0.0		100.0	0.0		0.0	100.0	
Volume	0	0	0	16	0	16	0	18	34
Volume	0	0	0	7	0	7	0	4	11
Peak Factor									
High Int.				16:15				16:45	
Volume	0	0	0	7	0	7	0	7	7
Peak Factor					0.571				0.643
Peak Hour From 16:00 to 17:45 - Peak 1 of 1									
By Approach	16:00								
Volume	0	0	0	16	0	16	0	19	19
Percent	-	-	-	100.0	0.0		0.0	100.0	
High Int.				16:15				16:45	
Volume	-	-	-	7	0	7	0	7	7
Peak Factor					0.571				0.679

N/S Street : Atkinson Street  
 E/W Street : Silver Street  
 City/State : Dover, NH  
 Weather : Rain

Accurate Counts  
 978-664-2565

File Name : 97600010  
 Site Code : 97600010  
 Start Date : 09/16/2003  
 Page No : 1

Start Time	Atkinson St From North			App. Total	Thru	Silver St From East		App. Total	Silver St From West		App. Total	Int. Total
	Left	Right	Right			Left	Thru					
Peak Hour From 16:00 to 17:45 - Peak 1 of 1												
Intersection	16:30											
Volume	6	33	39	380	7	387	18	467	485	911		
Percent	15.4	84.6		98.2	1.8		3.7	96.3				
Volume	6	33	39	380	7	387	18	467	485	911		
Volume	2	15	17	112	3	115	6	121	127	259		
Peak Factor	0.879											
High Int.	17:00											
Volume	2	15	17	112	3	115	5	129	134	259		
Peak Factor	0.905											

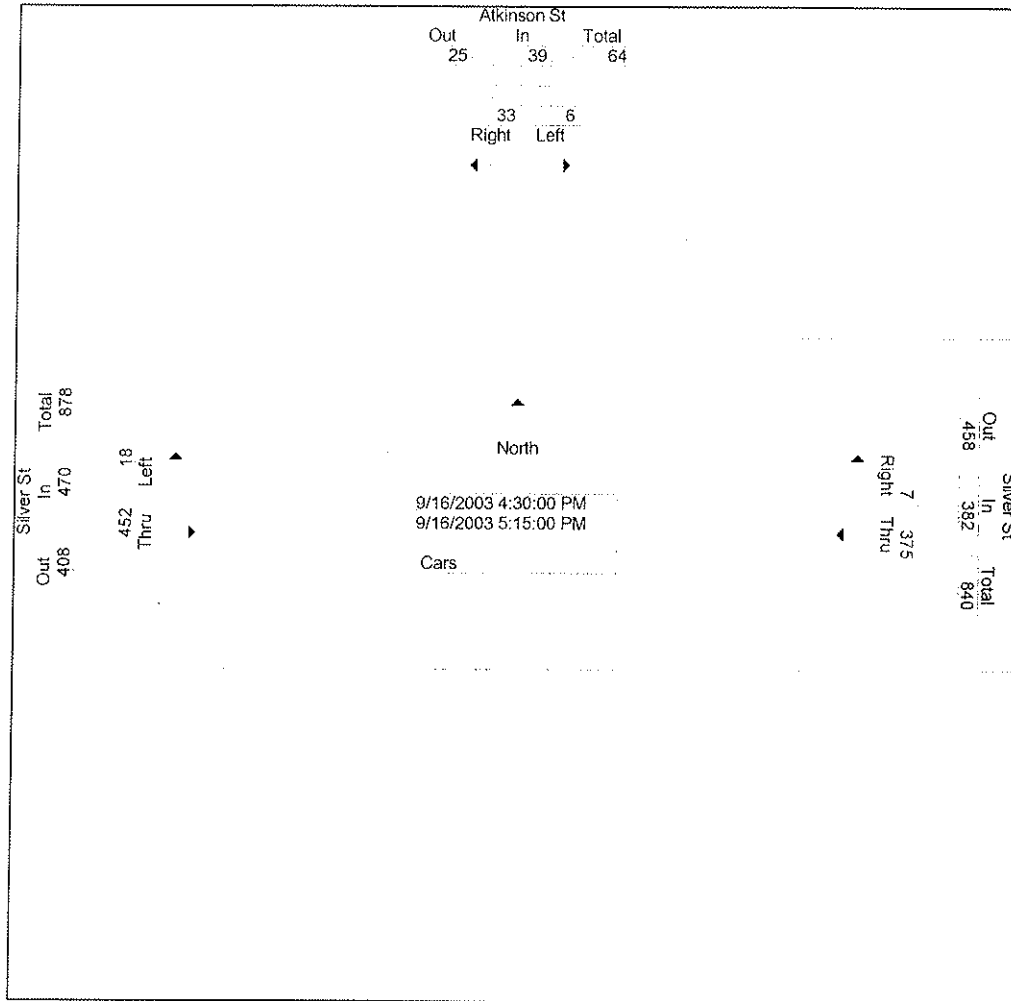


N/S Street : Atkinson Street  
 E/W Street : Silver Street  
 City/State : Dover, NH  
 Weather : Rain

Accurate Counts  
 978-664-2565

File Name : 97600010  
 Site Code : 97600010  
 Start Date : 09/16/2003  
 Page No : 1

Start Time	Atkinson St From North			Thru	Silver St From East			Silver St From West			Int. Total
	Left	Right	App. Total		Right	App. Total	Left	Thru	App. Total		
Peak Hour From 16:00 to 17:45 - Peak 1 of 1											
Intersection 16:30											
Volume	6	33	39	375	7	382	18	452	470	891	
Percent	15.4	84.6		98.2	1.8		3.8	96.2			
Volume	6	33	39	375	7	382	18	452	470	891	
Volume	2	15	17	111	3	114	6	119	125	256	
Peak Factor											
High Int. 17:00											
Volume	2	15	17	111	3	114	5	123	128	0.870	
Peak Factor	0.574			0.838			0.918				

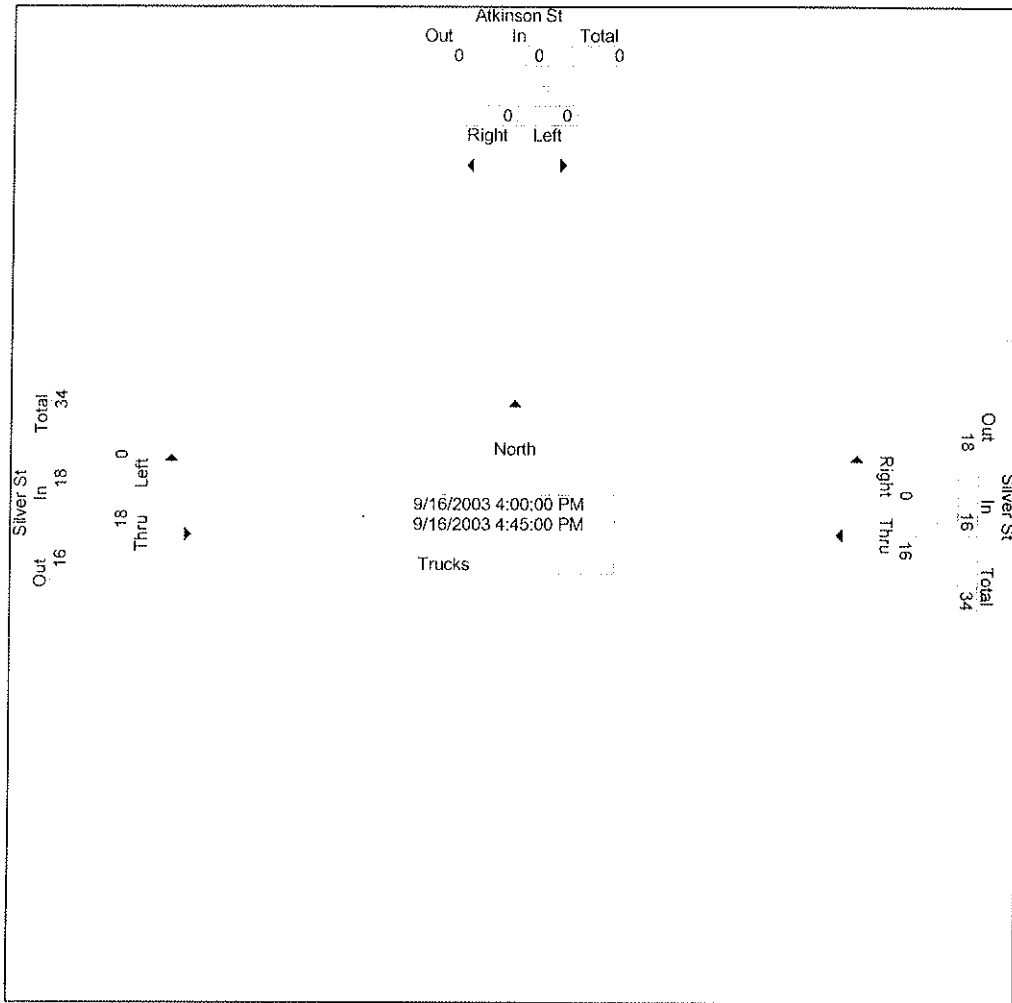


N/S Street : Atkinson Street  
 E/W Street : Silver Street  
 City/State : Dover, NH  
 Weather : Rain

Accurate Counts  
 978-664-2565

File Name : 97600010  
 Site Code : 97600010  
 Start Date : 09/16/2003  
 Page No : 1

Start Time	Atkinson St From North			Thru	Silver St From East		Silver St From West			Int. Total
	Left	Right	App. Total		Right	App. Total	Left	Thru	App. Total	
Peak Hour From 16:00 to 17:45 - Peak 1 of 1										
Intersection	16:00									
Volume	0	0	0	16	0	16	0	18	18	34
Percent	0.0	0.0		100.0	0.0		0.0	100.0		
Volume	0	0	0	16	0	16	0	18	18	34
Volume	0	0	0	7	0	7	0	4	4	11
Peak Factor										
High Int.	16:15									
Volume	0	0	0	7	0	7	0	7	7	0.773
Peak Factor	16:45									
	0.571									
	0.643									



N/S Street : Locust Street  
 E/W Street : Silver Street  
 City/State : Dover, NH  
 Weather : Rain

Accurate Counts  
 978-664-2565

File Name : 97600016  
 Site Code : 97600016  
 Start Date : 09/16/2003  
 Page No : 1

Groups Printed- Cars - Trucks

Start Time	Locust St From North			Silver St From East			Locust St From South			Silver St From West				Int.	Total
	Left	Thru	Right	Left	Thru	Right	Left	Thru	Right	Left	Thru	Right			
07:00	2	24	6	3	67	2	14	36	1	13	48	8		224	
07:15	0	29	4	4	75	3	23	37	0	14	61	6		256	
07:30	3	59	16	1	76	1	18	64	3	20	59	9		329	
07:45	3	52	13	2	59	1	11	59	4	35	68	5		312	
Total	8	164	39	10	277	7	66	196	8	82	236	28		1121	
08:00	3	68	14	3	58	8	4	68	2	38	67	9		342	
08:15	2	66	23	2	54	10	6	78	4	34	50	8		337	
08:30	4	36	8	6	54	5	12	70	3	22	69	3		292	
08:45	2	35	14	3	45	2	6	69	1	27	42	11		257	
Total	11	205	59	14	211	25	28	285	10	121	228	31		1228	
Grand Total	19	369	98	24	488	32	94	481	18	203	464	59		2349	
Apprch %	3.9	75.9	20.2	4.4	89.7	5.9	15.9	81.1	3.0	28.0	63.9	8.1			
Total %	0.8	15.7	4.2	1.0	20.8	1.4	4.0	20.5	0.8	8.6	19.8	2.5			

Start Time	Locust St From North				Silver St From East				Locust St From South				Silver St From West				Int. Total
	Left	Thru	Right	App. Total	Left	Thru	Right	App. Total	Left	Thru	Right	App. Total	Left	Thru	Right	App. Total	
Peak Hour From 07:00 to 08:45 - Peak 1 of 1																	
Intersection	07:30																
Volume	11	245	66	322	8	247	20	275	39	269	13	321	127	244	31	402	1320
Percent	3.4	76.1	20.5		2.9	89.8	7.3		12.1	83.8	4.0		31.6	60.7	7.7		
Volume	11	245	66	322	8	247	20	275	39	269	13	321	127	244	31	402	1320
Volume	3	68	14	85	3	58	8	69	4	68	2	74	38	67	9	114	342
Peak Factor	0.965																
High Int.	08:15				07:30				08:15				08:00				
Volume	2	66	23	91	1	76	1	78	6	78	4	88	38	67	9	114	
ak Factor	0.885				0.881				0.912				0.882				
Peak Hour From 07:00 to 08:45 - Peak 1 of 1																	
By Approach	07:30																
Volume	11	245	66	322	10	277	7	294	28	285	10	323	129	254	25	408	
Percent	3.4	76.1	20.5		3.4	94.2	2.4		8.7	88.2	3.1		31.6	62.3	6.1		
High Int.	08:15				07:15				08:15				08:00				
Volume	2	66	23	91	4	75	3	82	6	78	4	88	38	67	9	114	
Peak Factor	0.885				0.896				0.918				0.895				

N/S Street : Locust Street  
 E/W Street : Silver Street  
 City/State : Dover, NH  
 Weather : Rain

Accurate Counts  
 978-664-2565

File Name : 97600016  
 Site Code : 97600016  
 Start Date : 09/16/2003  
 Page No : 1

Groups Printed- Cars

Start Time	Locust St From North			Silver St From East			Locust St From South			Silver St From West			Int.	Total
	Left	Thru	Right	Left	Thru	Right	Left	Thru	Right	Left	Thru	Right		
07:00	2	24	6	3	64	2	14	35	1	9	45	8	213	
07:15	0	28	4	4	73	3	23	37	0	14	53	6	245	
07:30	3	57	15	0	71	1	18	61	3	19	54	9	311	
07:45	3	51	12	2	56	1	11	59	4	33	61	5	298	
Total	8	160	37	9	264	7	66	192	8	75	213	28	1067	
08:00	3	68	14	3	54	8	4	68	2	38	56	9	327	
08:15	2	64	22	2	50	10	6	77	4	33	46	8	324	
08:30	3	36	7	3	50	5	8	70	3	22	59	3	269	
08:45	2	33	13	3	42	2	6	69	0	27	40	11	248	
Total	10	201	56	11	196	25	24	284	9	120	201	31	1168	
Grand Total	18	361	93	20	460	32	90	476	17	195	414	59	2235	
Apprch %	3.8	76.5	19.7	3.9	89.8	6.2	15.4	81.6	2.9	29.2	62.0	8.8		
Total %	0.8	16.2	4.2	0.9	20.6	1.4	4.0	21.3	0.8	8.7	18.5	2.6		

Start Time	Locust St From North				Silver St From East				Locust St From South				Silver St From West				Int. Total
	Left	Thru	Right	App. Total	Left	Thru	Right	App. Total	Left	Thru	Right	App. Total	Left	Thru	Right	App. Total	
Peak Hour From 07:00 to 08:45 - Peak 1 of 1																	
Intersection	07:30																
Volume	11	240	63	314	7	231	20	258	39	265	13	317	123	217	31	371	1260
Percent	3.5	76.4	20.1		2.7	89.5	7.8		12.3	83.6	4.1		33.2	58.5	8.4		
Volume	11	240	63	314	7	231	20	258	39	265	13	317	123	217	31	371	1260
Volume	3	68	14	85	3	54	8	65	4	68	2	74	38	56	9	103	327
Peak Factor	0.963																
High Int.	08:15				07:30				08:15				08:00				
Volume	2	64	22	88	0	71	1	72	6	77	4	87	38	56	9	103	
Peak Factor	0.892				0.896				0.911				0.900				
Peak Hour From 07:00 to 08:45 - Peak 1 of 1																	
By Approach	07:30				07:00				07:30				07:45				
Volume	11	240	63	314	9	264	7	280	39	265	13	317	126	222	25	373	
Percent	3.5	76.4	20.1		3.2	94.3	2.5		12.3	83.6	4.1		33.8	59.5	6.7		
High Int.	08:15				07:15				08:15				08:00				
Volume	2	64	22	88	4	73	3	80	6	77	4	87	38	56	9	103	
Peak Factor	0.892				0.875				0.911				0.905				

N/S Street : Locust Street  
 E/W Street : Silver Street  
 City/State : Dover, NH  
 Weather : Rain

Accurate Counts  
 978-664-2565

File Name : 97600016  
 Site Code : 97600016  
 Start Date : 09/16/2003  
 Page No : 1

Groups Printed- Trucks

Start Time	Locust St From North			Silver St From East			Locust St From South			Silver St From West			Int. Total
	Left	Thru	Right	Left	Thru	Right	Left	Thru	Right	Left	Thru	Right	
07:00	0	0	0	0	3	0	0	1	0	4	3	0	11
07:15	0	1	0	0	2	0	0	0	0	0	8	0	11
07:30	0	2	1	1	5	0	0	3	0	1	5	0	18
07:45	0	1	1	0	3	0	0	0	0	2	7	0	14
Total	0	4	2	1	13	0	0	4	0	7	23	0	54
08:00	0	0	0	0	4	0	0	0	0	0	11	0	15
08:15	0	2	1	0	4	0	0	1	0	1	4	0	13
08:30	1	0	1	3	4	0	4	0	0	0	10	0	23
08:45	0	2	1	0	3	0	0	0	1	0	2	0	9
Total	1	4	3	3	15	0	4	1	1	1	27	0	60
Grand Total	1	8	5	4	28	0	4	5	1	8	50	0	114
Apprch %	7.1	57.1	35.7	12.5	87.5	0.0	40.0	50.0	10.0	13.8	86.2	0.0	
Total %	0.9	7.0	4.4	3.5	24.6	0.0	3.5	4.4	0.9	7.0	43.9	0.0	

Start Time	Locust St From North				Silver St From East				Locust St From South				Silver St From West				Int. Total
	Left	Thru	Right	App. Total	Left	Thru	Right	App. Total	Left	Thru	Right	App. Total	Left	Thru	Right	App. Total	
Peak Hour From 07:00 to 08:45 - Peak 1 of 1																	
Intersection	07:45																
Volume	1	3	3	7	3	15	0	18	4	1	0	5	3	32	0	35	65
Percent	14.3	42.9	42.9		16.7	83.3	0.0		80.0	20.0	0.0		8.6	91.4	0.0		
Volume	1	3	3	7	3	15	0	18	4	1	0	5	3	32	0	35	65
Volume	1	0	1	2	3	4	0	7	4	0	0	4	0	10	0	10	23
Peak Factor	0.707																
High Int.	08:15				08:30				08:30				08:00				
Volume	0	2	1	3	3	4	0	7	4	0	0	4	0	11	0	11	
Peak Factor	0.583				0.643				0.312				0.795				
Peak Hour From 07:00 to 08:45 - Peak 1 of 1																	
By Approach	07:30				07:45				08:00				07:45				
Volume	0	5	3	8	3	15	0	18	4	1	1	6	3	32	0	35	
Percent	0.0	62.5	37.5		16.7	83.3	0.0		66.7	16.7	16.7		8.6	91.4	0.0		
High Int.	07:30				08:30				08:30				08:00				
Volume	0	2	1	3	3	4	0	7	4	0	0	4	0	11	0	11	
Peak Factor	0.667				0.643				0.375				0.795				

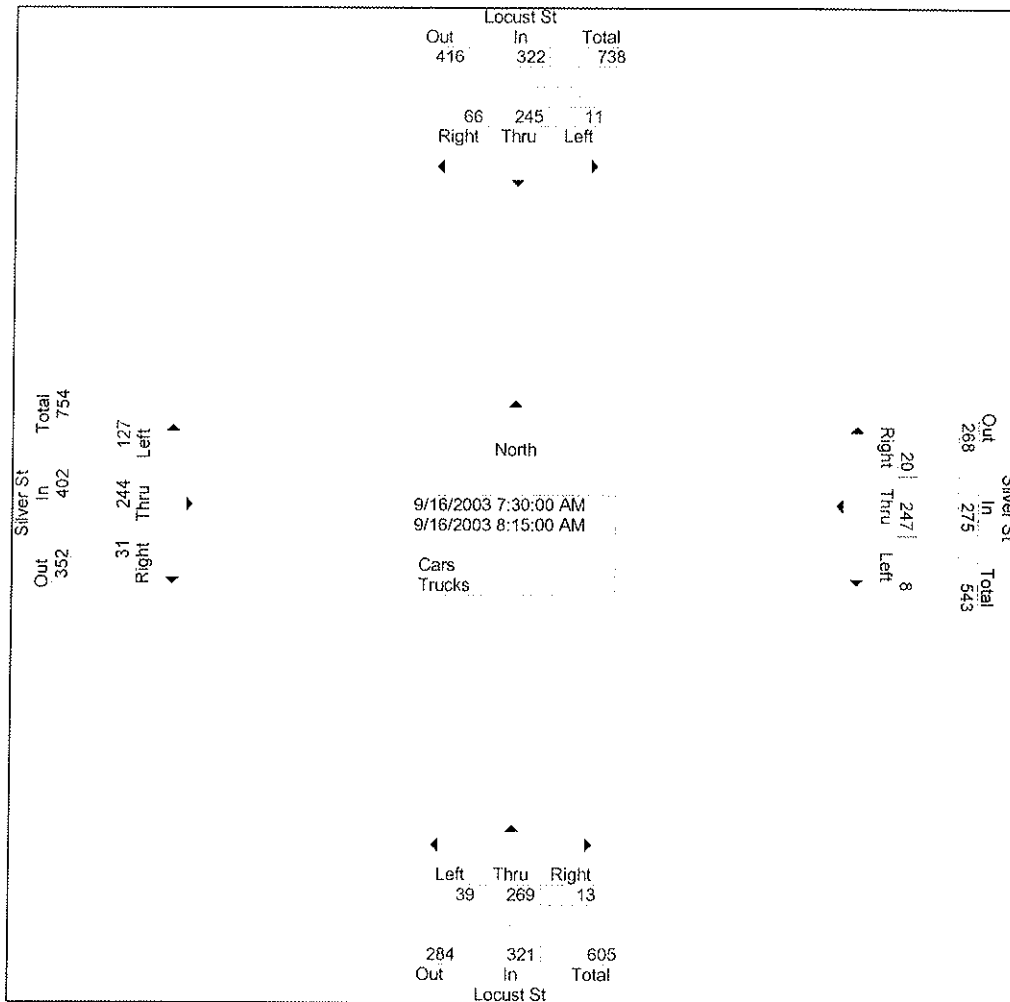


N/S Street : Locust Street  
 E/W Street : Silver Street  
 City/State : Dover, NH  
 Weather : Rain

Accurate Counts  
 978-664-2565

File Name : 97600016  
 Site Code : 97600016  
 Start Date : 09/16/2003  
 Page No : 1

Start Time	Locust St From North				Silver St From East				Locust St From South				Silver St From West				Int. Total
	Left	Thru	Right	App. Total	Left	Thru	Right	App. Total	Left	Thru	Right	App. Total	Left	Thru	Right	App. Total	
Peak Hour From 07:00 to 08:45 - Peak 1 of 1																	
Intersection 07:30																	
Volume	11	245	66	322	8	247	20	275	39	269	13	321	127	244	31	402	1320
Percent	3.4	76.1	20.5		2.9	89.8	7.3		12.1	83.8	4.0		31.6	60.7	7.7		
Volume	11	245	66	322	8	247	20	275	39	269	13	321	127	244	31	402	1320
Volume	3	68	14	85	3	58	8	69	4	68	2	74	38	67	9	114	342
Peak Factor																	
High Int. 08:15					07:30				08:15				08:00				0.965
Volume	2	66	23	91	1	76	1	78	6	78	4	88	38	67	9	114	
Peak Factor	0.885								0.881				0.912				0.882

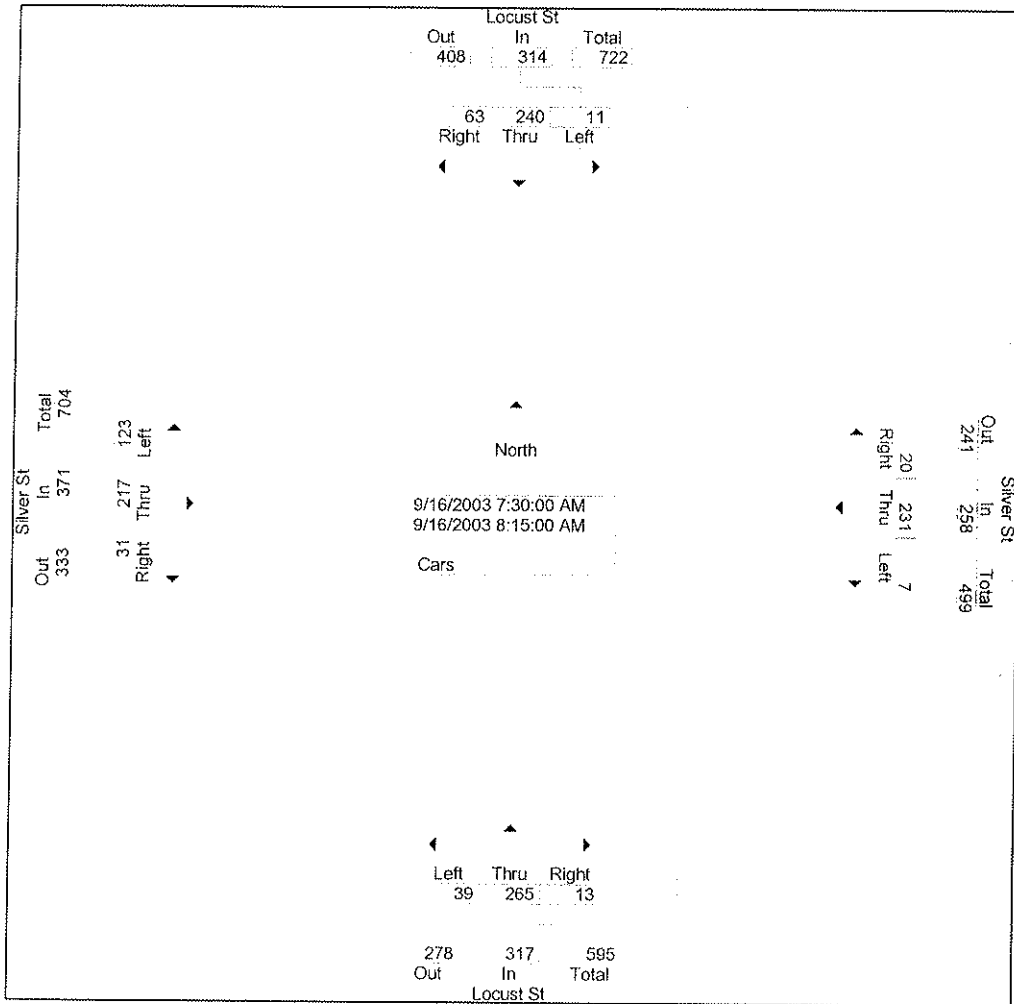


N/S Street : Locust Street  
 E/W Street : Silver Street  
 City/State : Dover, NH  
 Weather : Rain

Accurate Counts  
 978-664-2565

File Name : 97600016  
 Site Code : 97600016  
 Start Date : 09/16/2003  
 Page No : 1

Start Time	Locust St From North				Silver St From East				Locust St From South				Silver St From West				Int. Total			
	Left	Thru	Right	App. Total	Left	Thru	Right	App. Total	Left	Thru	Right	App. Total	Left	Thru	Right	App. Total				
Peak Hour From 07:00 to 08:45 - Peak 1 of 1																				
Intersection 07:30																				
Volume	11	240	63	314	7	231	20	258	39	265	13	317	123	217	31	371	1260			
Percent	3.5	76.4	20.1		2.7	89.5	7.8		12.3	83.6	4.1		33.2	58.5	8.4					
Volume	11	240	63	314	7	231	20	258	39	265	13	317	123	217	31	371	1260			
Volume	3	68	14	85	3	54	8	65	4	68	2	74	38	56	9	103	327			
Peak Factor																				
High Int. 08:15					07:30								08:15				08:00			
Volume	2	64	22	88	0	71	1	72	6	77	4	87	38	56	9	103	0.963			
Peak Factor	0.892								0.896				0.911				0.900			

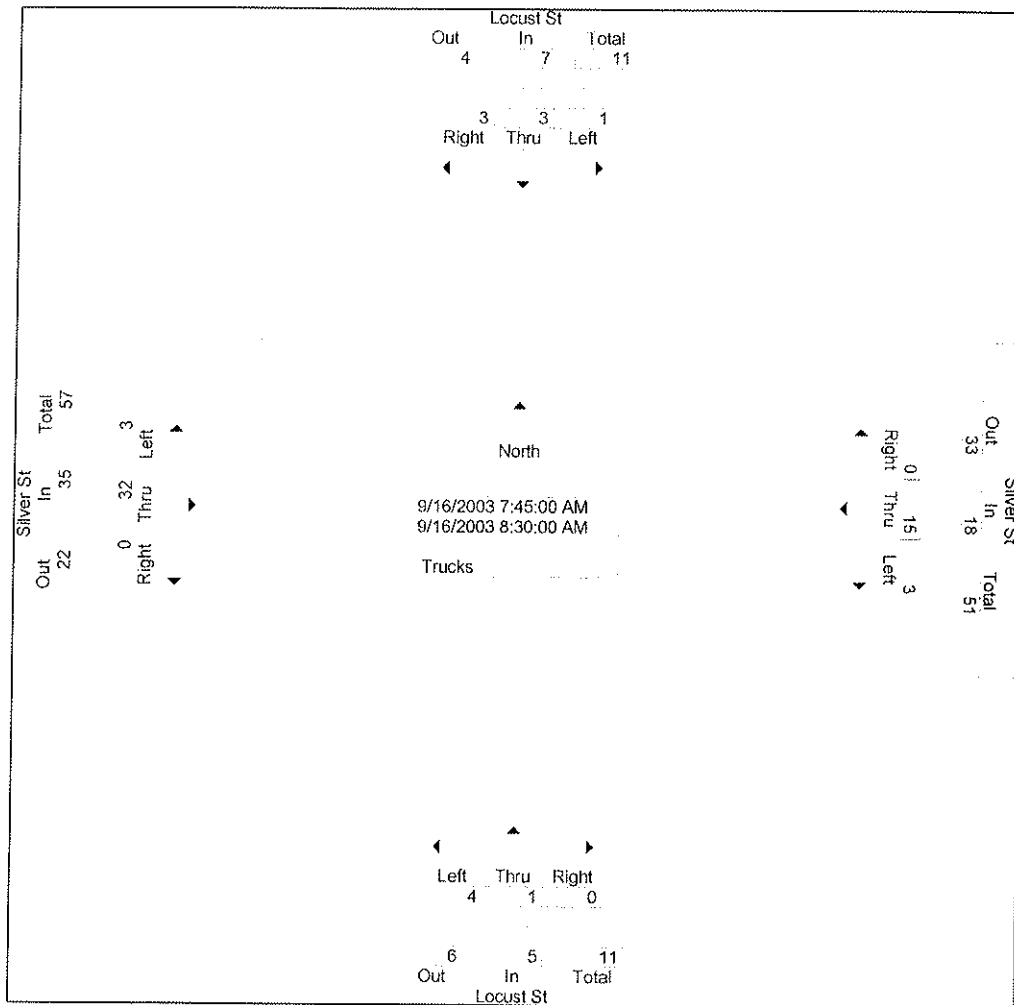


N/S Street : Locust Street  
 E/W Street : Silver Street  
 City/State : Dover, NH  
 Weather : Rain

Accurate Counts  
 978-664-2565

File Name : 97600016  
 Site Code : 97600016  
 Start Date : 09/16/2003  
 Page No : 1

Start Time	Locust St From North				Silver St From East				Locust St From South				Silver St From West				Int. Total
	Left	Thru	Right	App. Total	Left	Thru	Right	App. Total	Left	Thru	Right	App. Total	Left	Thru	Right	App. Total	
Peak Hour From 07:00 to 08:45 - Peak 1 of 1																	
Intersection	07:45																
Volume	1	3	3	7	3	15	0	18	4	1	0	5	3	32	0	35	65
Percent	14.3	42.9	42.9		16.7	83.3	0.0		80.0	20.0	0.0		8.6	91.4	0.0		
Volume	1	3	3	7	3	15	0	18	4	1	0	5	3	32	0	35	65
Volume	1	0	1	2	3	4	0	7	4	0	0	4	0	10	0	10	23
Peak Factor	0.707																
High Int.	08:15				08:30				08:30				08:00				
Volume	0	2	1	3	3	4	0	7	4	0	0	4	0	11	0	11	
Peak Factor	0.583				0.643				0.312				0.795				

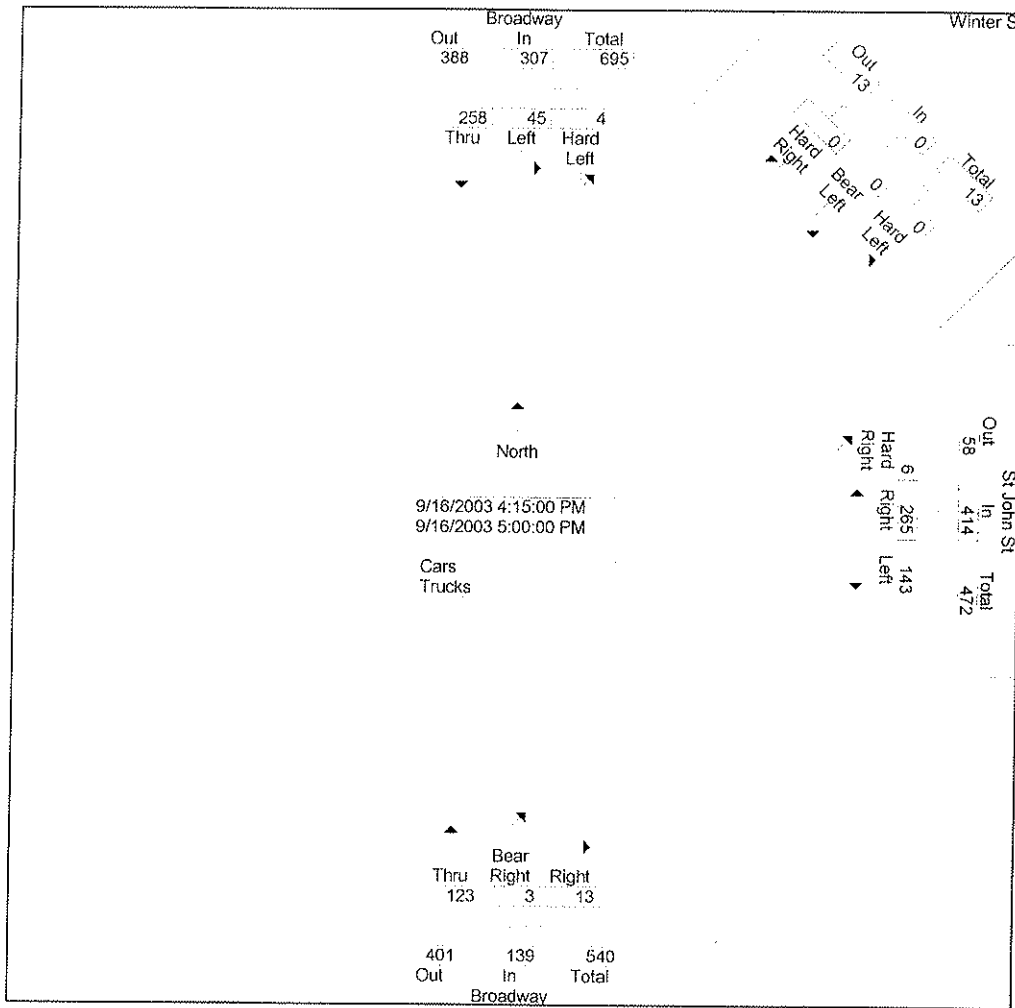


N/S Street : Broadway  
 E/W Street : St John St / Winter St  
 City/State : Dover, NH  
 Weather : Rain

Accurate Counts  
 978-664-2565

File Name : 97600020  
 Site Code : 97600020  
 Start Date : 09/16/2003  
 Page No : 1

Start Time	Broadway From North				Winter St From Northeast				St John St From East				Broadway From South				Int. Total
	Hard Left	Left	Thru	App. Total	Hard Left	Bear Left	Hard Right	App. Total	Left	Right	Hard Right	App. Total	Thru	Bear Right	Right	App. Total	
Peak Hour From 16:00 to 17:45 - Peak 1 of 1																	
Intersection 16:15																	
Volume	4	45	258	307	0	0	0	0	143	265	6	414	123	3	13	139	860
Percent	1.3	14.7	84.0		0.0	0.0	0.0		34.5	64.0	1.4		88.5	2.2	9.4		
Volume	4	45	258	307	0	0	0	0	143	265	6	414	123	3	13	139	860
Volume	0	11	90	101	0	0	0	0	24	101	0	125	28	0	0	28	254
Peak Factor																	0.846
High Int. 16:15									16:15				17:00				
Volume	0	11	90	101	0	0	0	0	24	101	0	125	40	0	1	41	
Peak Factor				0.760								0.828				0.848	

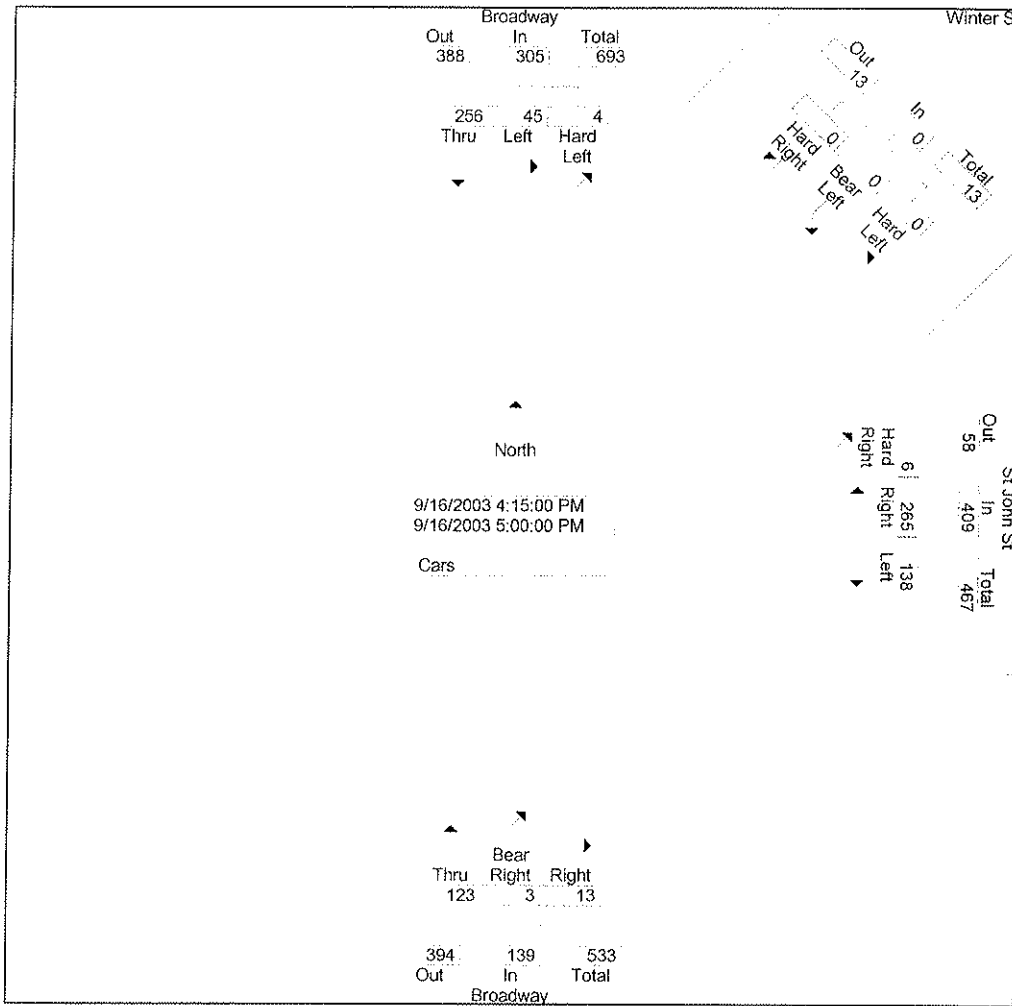


N/S Street : Broadway  
 E/W Street : St John St / Winter St  
 City/State : Dover, NH  
 Weather : Rain

Accurate Counts  
 978-664-2565

File Name : 97600020  
 Site Code : 97600020  
 Start Date : 09/16/2003  
 Page No : 1

Start Time	Hard Left	Broadway From North			App. Total	Hard Left	Winter St From Northeast		App. Total	Left	St John St From East		App. Total	Thru	Broadway From South		App. Total	Int. Total
		Left	Thru	App. Total			Bear Left	Hard Right			Right	Hard Right			Bear Right	Right		
Peak Hour From 16:00 to 17:45 - Peak 1 of 1																		
Intersection 16:15																		
Volume	4	45	256	305	0	0	0	0	138	265	6	409	123	3	13	139	853	
Percent	1.3	14.8	83.9		0.0	0.0	0.0		33.7	64.8	1.5		88.5	2.2	9.4			
Volume	4	45	256	305	0	0	0	0	138	265	6	409	123	3	13	139	853	
Volume	0	11	89	100	0	0	0	0	23	101	0	124	28	0	0	28	252	
Peak Factor																	0.846	
High Int. 16:15									16:15				17:00					
Volume	0	11	89	100	0	0	0	0	23	101	0	124	40	0	1	41		
Peak Factor				0.762								0.825				0.848		

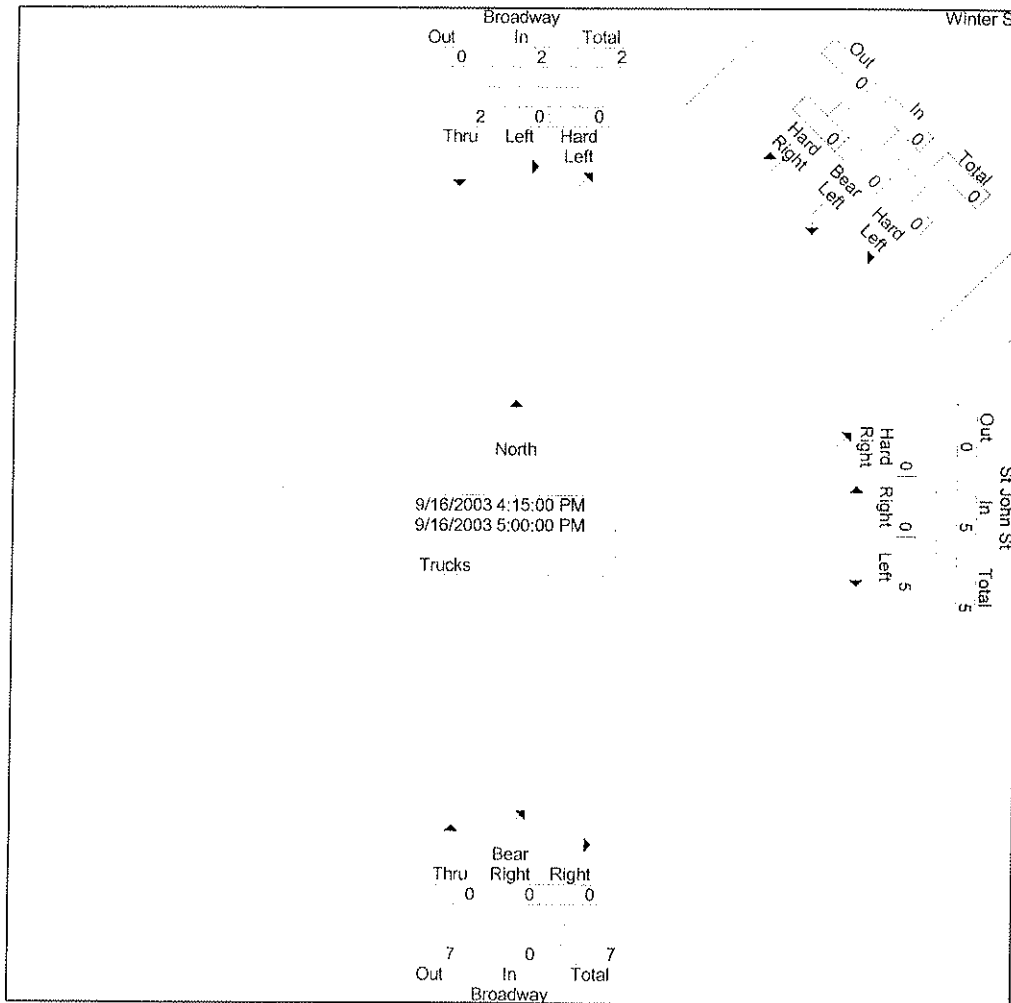


N/S Street : Broadway  
 E/W Street : St John St / Winter St  
 City/State : Dover, NH  
 Weather : Rain

Accurate Counts  
 978-664-2565

File Name : 97600020  
 Site Code : 97600020  
 Start Date : 09/16/2003  
 Page No : 1

Start Time	Hard Left	Broadway From North			Hard Left	Winter St From Northeast			App. Total	Left	Right	St John St From East		App. Total	Thru	Broadway From South		App. Total	Int. Total	
		Left	Thru	App. Total		Bear Left	Hard Right	Right				Hard Right	Bear Right			Right				
Peak Hour From 16:00 to 17:45 - Peak 1 of 1																				
Intersection	16:15																			
Volume	0	0	2	2	0	0	0	0	5	0	0	5	0	0	0	0	0	0	7	
Percent	0.0	0.0	100.0		0.0	0.0	0.0		100.0	0.0	0.0		0.0	0.0		0.0	0.0			
Volume	0	0	2	2	0	0	0	0	5	0	0	5	0	0	0	0	0	7		
Volume	0	0	1	1	0	0	0	0	2	0	0	2	0	0	0	0	0	3		
Peak Factor																			0.583	
High Int.	16:15								16:30											
Volume	0	0	1	1	0	0	0	0	2	0	0	2	0	0	0	0	0	0		
Peak Factor				0.500								0.625								



N/S Street : Green St / Belknap St  
 E/W Street : Washington Street  
 City/State : Dover, NH  
 Weather : Clear

Accurate Counts  
 978-664-2565

File Name : 97600005  
 Site Code : 97600005  
 Start Date : 09/17/2003  
 Page No : 1

Groups Printed- Cars - Trucks

Start Time	Green St From North			Washington St From East			Belknap St From South			Washington St From West			Int. Total
	Left	Thru	Right	Left	Thru	Right	Left	Thru	Right	Left	Thru	Right	
07:00	5	1	5	12	80	0	2	0	6	0	43	2	156
07:15	6	0	7	15	71	0	0	0	7	0	68	0	174
07:30	15	2	3	12	105	0	1	0	22	0	62	1	223
07:45	10	0	5	10	82	0	3	0	12	0	83	0	205
Total	36	3	20	49	338	0	6	0	47	0	256	3	758
08:00	11	0	3	11	86	0	4	0	17	0	68	5	205
08:15	22	0	8	11	88	0	1	0	20	0	65	2	217
08:30	16	0	9	10	57	0	3	0	12	0	71	0	178
08:45	21	0	10	6	57	0	2	0	18	0	92	1	207
Total	70	0	30	38	288	0	10	0	67	0	296	8	807
Grand Total	106	3	50	87	626	0	16	0	114	0	552	11	1565
Apprch %	66.7	1.9	31.4	12.2	87.8	0.0	12.3	0.0	87.7	0.0	98.0	2.0	
Total %	6.8	0.2	3.2	5.6	40.0	0.0	1.0	0.0	7.3	0.0	35.3	0.7	

Start Time	Green St From North				Washington St From East				Belknap St From South				Washington St From West				Int. Total
	Left	Thru	Right	App. Total	Left	Thru	Right	App. Total	Left	Thru	Right	App. Total	Left	Thru	Right	App. Total	
Peak Hour From 07:00 to 08:45 - Peak 1 of 1																	
Intersection	07:30																
Volume	58	2	19	79	44	361	0	405	9	0	71	80	0	278	8	286	850
Percent	73.4	2.5	24.1		10.9	89.1	0.0		11.2	0.0	88.8		0.0	97.2	2.8		
Volume	58	2	19	79	44	361	0	405	9	0	71	80	0	278	8	286	850
Volume	15	2	3	20	12	105	0	117	1	0	22	23	0	62	1	63	223
Peak Factor	0.953																
High Int.	08:15			07:30			07:30			07:30			07:45				
Volume	22	0	8	30	12	105	0	117	1	0	22	23	0	83	0	83	
Peak Factor	0.658			0.865			0.865			0.870			0.861				
Peak Hour From 07:00 to 08:45 - Peak 1 of 1																	
By Approach	08:00																
Volume	70	0	30	100	44	361	0	405	9	0	71	80	0	296	8	304	
Percent	70.0	0.0	30.0		10.9	89.1	0.0		11.2	0.0	88.8		0.0	97.4	2.6		
High Int.	08:45			07:30			07:30			07:30			08:45				
Volume	21	0	10	31	12	105	0	117	1	0	22	23	0	92	1	93	
Peak Factor	0.806			0.865			0.865			0.870			0.817				

N/S Street : Green St / Belknap St  
 E/W Street : Washington Street  
 City/State : Dover, NH  
 Weather : Clear

Accurate Counts  
 978-664-2565

File Name : 97600005  
 Site Code : 97600005  
 Start Date : 09/17/2003  
 Page No : 1

Groups Printed- Cars

Start Time	Green St From North			Washington St From East			Belknap St From South			Washington St From West			Int. Total
	Left	Thru	Right	Left	Thru	Right	Left	Thru	Right	Left	Thru	Right	
07:00	4	1	5	12	77	0	2	0	6	0	43	2	152
07:15	6	0	7	15	71	0	0	0	7	0	67	0	173
07:30	14	2	3	12	105	0	0	0	22	0	61	1	220
07:45	10	0	5	9	80	0	2	0	12	0	83	0	201
Total	34	3	20	48	333	0	4	0	47	0	254	3	746
08:00	11	0	3	10	86	0	4	0	17	0	64	5	200
08:15	20	0	8	11	88	0	1	0	19	0	65	1	213
08:30	16	0	9	10	56	0	3	0	11	0	70	0	175
08:45	20	0	10	6	53	0	1	0	17	0	90	1	198
Total	67	0	30	37	283	0	9	0	64	0	289	7	786
Grand Total	101	3	50	85	616	0	13	0	111	0	543	10	1532
Apprch %	65.6	1.9	32.5	12.1	87.9	0.0	10.5	0.0	89.5	0.0	98.2	1.8	
Total %	6.6	0.2	3.3	5.5	40.2	0.0	0.8	0.0	7.2	0.0	35.4	0.7	

Start Time	Green St From North				Washington St From East				Belknap St From South				Washington St From West				Int. Total
	Left	Thru	Right	App. Total	Left	Thru	Right	App. Total	Left	Thru	Right	App. Total	Left	Thru	Right	App. Total	
Peak Hour From 07:00 to 08:45 - Peak 1 of 1																	
Intersection	07:30																
Volume	55	2	19	76	42	359	0	401	7	0	70	77	0	273	7	280	834
Percent	72.4	2.6	25.0		10.5	89.5	0.0		9.1	0.0	90.9		0.0	97.5	2.5		
Volume	55	2	19	76	42	359	0	401	7	0	70	77	0	273	7	280	834
Volume	14	2	3	19	12	105	0	117	0	0	22	22	0	61	1	62	220
Peak Factor	0.948																
High Int.	08:15				07:30				07:30				07:45				
Volume	20	0	8	28	12	105	0	117	0	0	22	22	0	83	0	83	
Peak Factor	0.679				0.857				0.875				0.843				
Peak Hour From 07:00 to 08:45 - Peak 1 of 1																	
By Approach	08:00																
Volume	67	0	30	97	42	359	0	401	7	0	70	77	0	289	7	296	
Percent	69.1	0.0	30.9		10.5	89.5	0.0		9.1	0.0	90.9		0.0	97.6	2.4		
High Int.	08:45				07:30				07:30				08:45				
Volume	20	0	10	30	12	105	0	117	0	0	22	22	0	90	1	91	
Peak Factor	0.808				0.857				0.875				0.813				



N/S Street : Green St / Belknap St  
 E/W Street : Washington Street  
 City/State : Dover, NH  
 Weather : Clear

Accurate Counts  
 978-664-2565

File Name : 97600005  
 Site Code : 97600005  
 Start Date : 09/17/2003  
 Page No : 1

Groups Printed- Trucks

Start Time	Green St From North			Washington St From East			Belknap St From South			Washington St From West			Int. Total
	Left	Thru	Right	Left	Thru	Right	Left	Thru	Right	Left	Thru	Right	
07:00	1	0	0	0	3	0	0	0	0	0	0	0	4
07:15	0	0	0	0	0	0	0	0	0	0	1	0	1
07:30	1	0	0	0	0	0	1	0	0	0	1	0	3
07:45	0	0	0	1	2	0	1	0	0	0	0	0	4
Total	2	0	0	1	5	0	2	0	0	0	2	0	12
08:00	0	0	0	1	0	0	0	0	0	0	4	0	5
08:15	2	0	0	0	0	0	0	0	1	0	0	1	4
08:30	0	0	0	0	1	0	0	0	1	0	1	0	3
08:45	1	0	0	0	4	0	1	0	1	0	2	0	9
Total	3	0	0	1	5	0	1	0	3	0	7	1	21
Grand Total	5	0	0	2	10	0	3	0	3	0	9	1	33
Apprch %	100.0	0.0	0.0	16.7	83.3	0.0	50.0	0.0	50.0	0.0	90.0	10.0	
Total %	15.2	0.0	0.0	6.1	30.3	0.0	9.1	0.0	9.1	0.0	27.3	3.0	

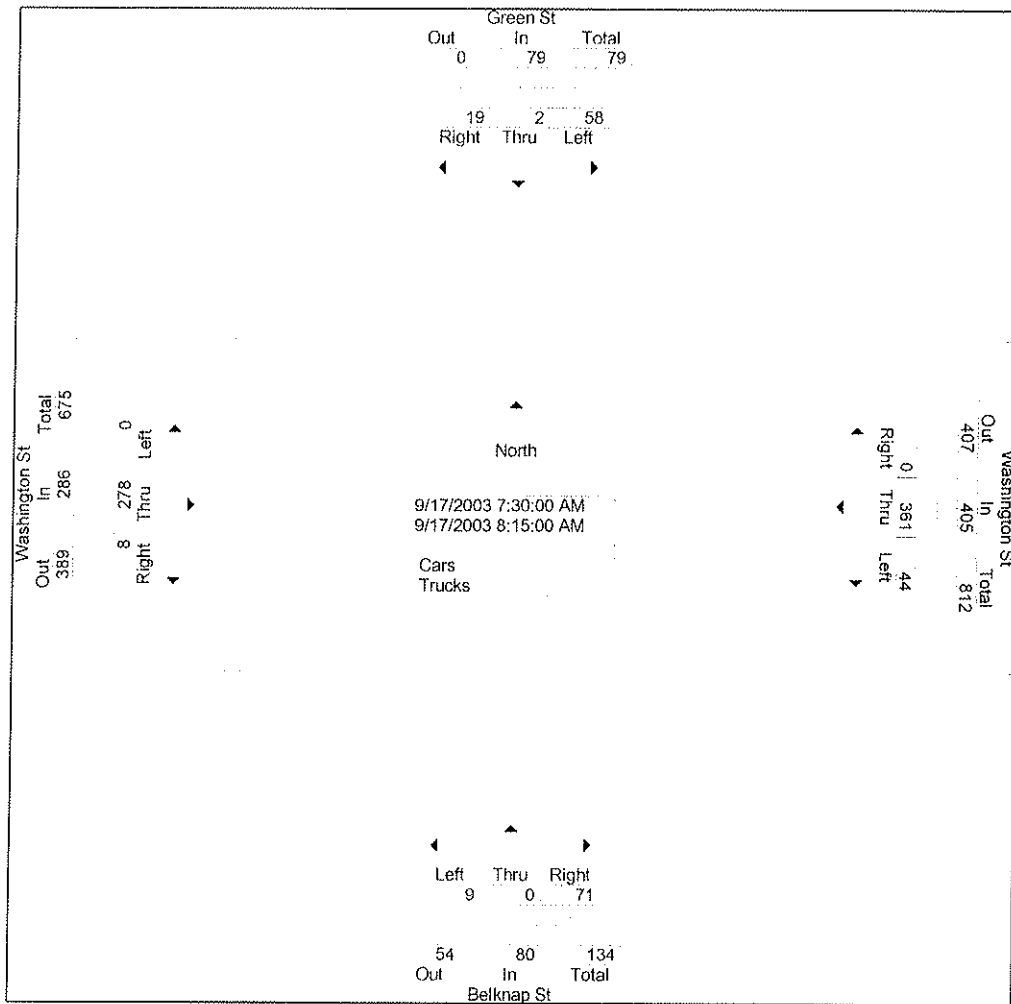
Start Time	Green St From North				Washington St From East				Belknap St From South			Washington St From West				Int. Total	
	Left	Thru	Right	App. Total	Left	Thru	Right	App. Total	Left	Thru	Right	App. Total	Left	Thru	Right		App. Total
Peak Hour From 07:00 to 08:45 - Peak 1 of 1																	
Intersection	08:00																
Volume	3	0	0	3	1	5	0	6	1	0	3	4	0	7	1	8	21
Percent	100.0	0.0	0.0		16.7	83.3	0.0		25.0	0.0	75.0		0.0	87.5	12.5		
Volume	3	0	0	3	1	5	0	6	1	0	3	4	0	7	1	8	21
Volume	1	0	0	1	0	4	0	4	1	0	1	2	0	2	0	2	9
Peak Factor	0.583																
High Int.	08:15			08:45				08:45			08:00						
Volume	2	0	0	2	0	4	0	4	1	0	1	2	0	4	0	4	
Peak Factor	0.375			0.375				0.500			0.500						
Peak Hour From 07:00 to 08:45 - Peak 1 of 1																	
By Approach	07:30																
Volume	3	0	0	3	1	5	0	6	1	0	3	4	0	7	1	8	
Percent	100.0	0.0	0.0		16.7	83.3	0.0		25.0	0.0	75.0		0.0	87.5	12.5		
High Int.	08:15			07:00				08:45			08:00						
Volume	2	0	0	2	0	3	0	3	1	0	1	2	0	4	0	4	
Peak Factor	0.375			0.500				0.500			0.500						

N/S Street : Green St / Belknap St  
 E/W Street : Washington Street  
 City/State : Dover, NH  
 Weather : Clear

Accurate Counts  
 978-664-2565

File Name : 97600005  
 Site Code : 97600005  
 Start Date : 09/17/2003  
 Page No : 1

Start Time	Green St From North				Washington St From East				Belknap St From South				Washington St From West				Int. Total			
	Left	Thru	Right	App. Total	Left	Thru	Right	App. Total	Left	Thru	Right	App. Total	Left	Thru	Right	App. Total				
Peak Hour From 07:00 to 08:45 - Peak 1 of 1																				
Intersection	07:30																			
Volume	58	2	19	79	44	361	0	405	9	0	71	80	0	278	8	286	850			
Percent	73.4	2.5	24.1		10.9	89.1	0.0		11.2	0.0	88.8		0.0	97.2	2.8					
Volume	58	2	19	79	44	361	0	405	9	0	71	80	0	278	8	286	850			
Volume	15	2	3	20	12	105	0	117	1	0	22	23	0	62	1	63	223			
Peak Factor	0.953																			
High Int.	08:15																			
Volume	22	0	8	30	12	105	0	117	1	0	22	23	0	83	0	83				
Peak Factor	0.658								0.865				0.870				0.861			

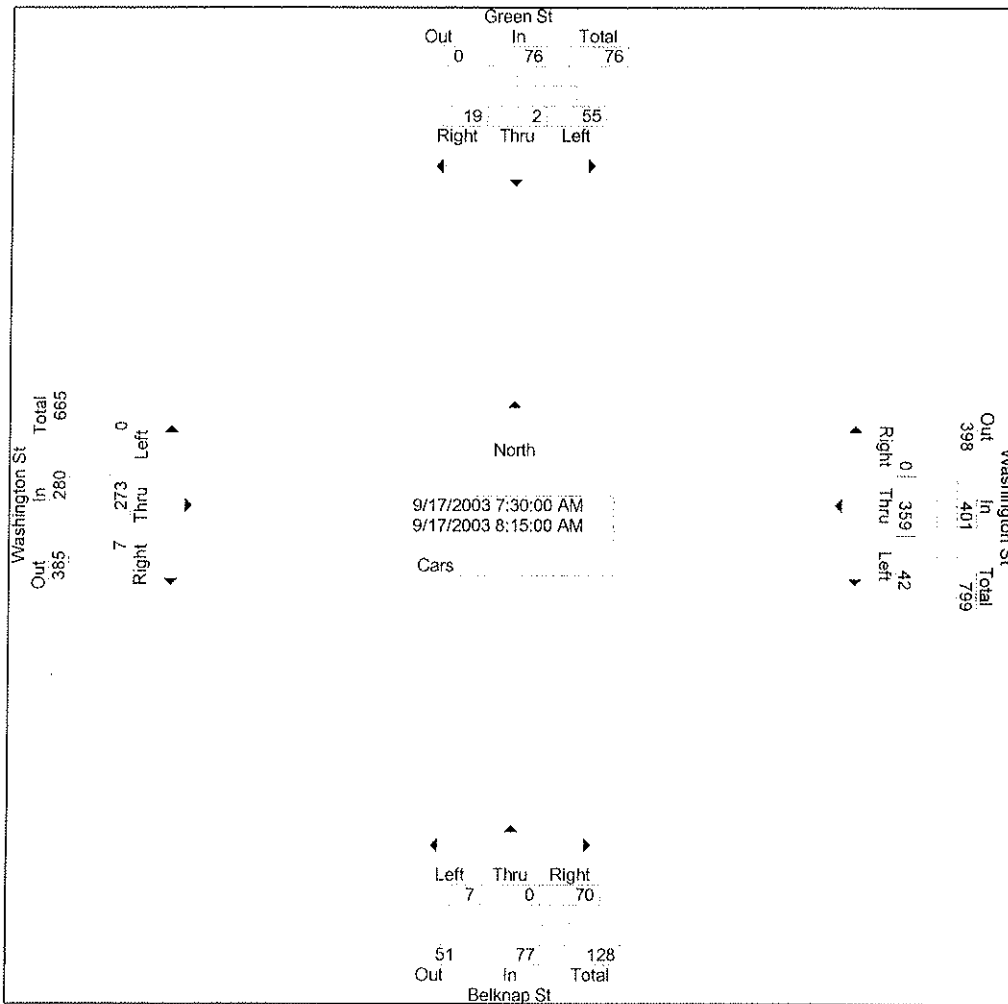


N/S Street : Green St / Belknap St  
 E/W Street : Washington Street  
 City/State : Dover, NH  
 Weather : Clear

Accurate Counts  
 978-664-2565

File Name : 97600005  
 Site Code : 97600005  
 Start Date : 09/17/2003  
 Page No : 1

Start Time	Green St From North				Washington St From East				Belknap St From South				Washington St From West				Int. Total
	Left	Thru	Right	App. Total	Left	Thru	Right	App. Total	Left	Thru	Right	App. Total	Left	Thru	Right	App. Total	
Peak Hour From 07:00 to 08:45 - Peak 1 of 1																	
Intersection	07:30																
Volume	55	2	19	76	42	359	0	401	7	0	70	77	0	273	7	280	834
Percent	72.4	2.6	25.0		10.5	89.5	0.0		9.1	0.0	90.9		0.0	97.5	2.5		
Volume	55	2	19	76	42	359	0	401	7	0	70	77	0	273	7	280	834
Volume	14	2	3	19	12	105	0	117	0	0	22	22	0	61	1	62	220
Peak Factor	0.948																
High Int.	08:15																
Volume	20	0	8	28	12	105	0	117	0	0	22	22	0	83	0	83	
Peak Factor	0.679				0.857				0.875				0.843				

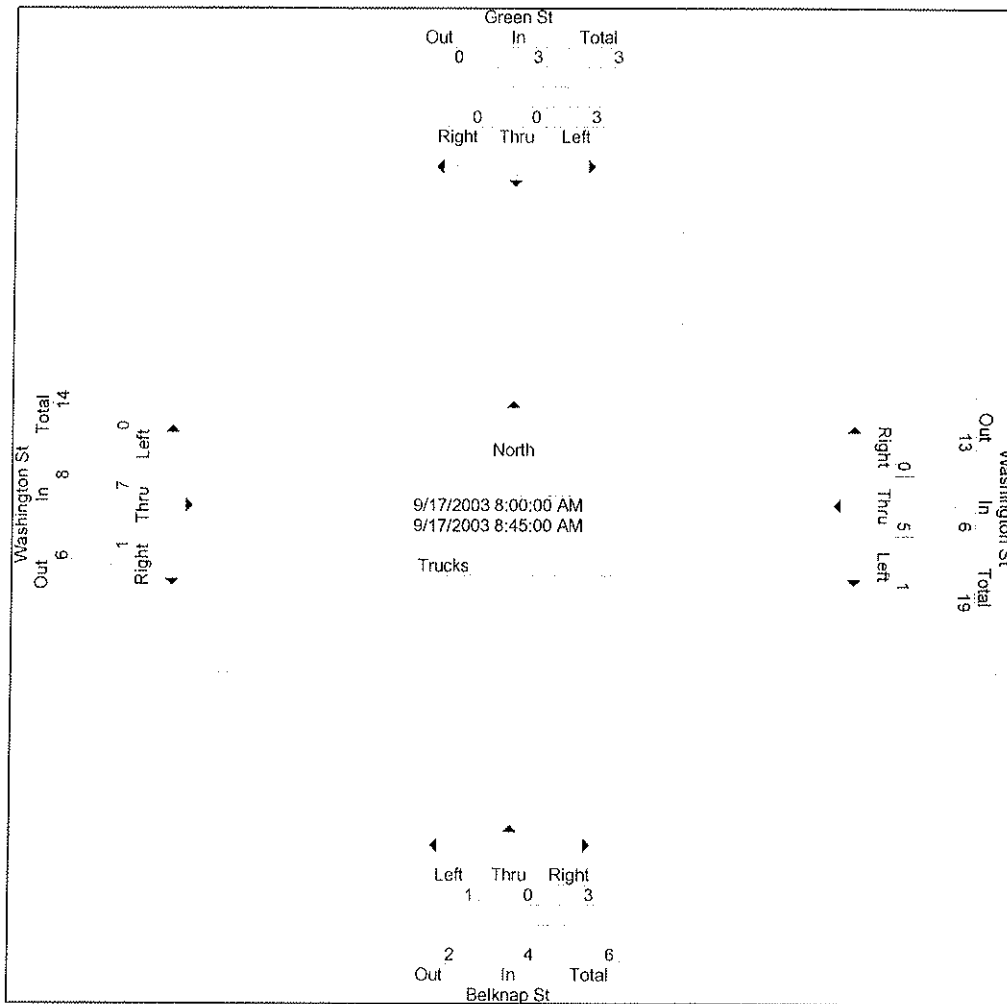


N/S Street : Green St / Belknap St  
 E/W Street : Washington Street  
 City/State : Dover, NH  
 Weather : Clear

Accurate Counts  
 978-664-2565

File Name : 97600005  
 Site Code : 97600005  
 Start Date : 09/17/2003  
 Page No : 1

Start Time	Green St From North				Washington St From East				Belknap St From South				Washington St From West				Int. Total
	Left	Thru	Right	App. Total	Left	Thru	Right	App. Total	Left	Thru	Right	App. Total	Left	Thru	Right	App. Total	
Peak Hour From 07:00 to 08:45 - Peak 1 of 1																	
Intersection	08:00																
Volume	3	0	0	3	1	5	0	6	1	0	3	4	0	7	1	8	21
Percent	100.0	0.0	0.0		16.7	83.3	0.0		25.0	0.0	75.0		0.0	87.5	12.5		
Volume	3	0	0	3	1	5	0	6	1	0	3	4	0	7	1	8	21
Volume	1	0	0	1	0	4	0	4	1	0	1	2	0	2	0	2	9
Peak Factor	0.583																
High Int.	08:15				08:45				08:45				08:00				
Volume	2	0	0	2	0	4	0	4	1	0	1	2	0	4	0	4	
Peak Factor	0.375				0.375				0.500				0.500				



N/S Street : Green St / Belknap St  
 E/W Street : Washington Street  
 City/State : Dover, NH  
 Weather : Clear

Accurate Counts  
 978-664-2565

File Name : 97600005  
 Site Code : 97600005  
 Start Date : 09/17/2003  
 Page No : 1

Groups Printed- Cars - Trucks

Start Time	Green St From North			Washington St From East			Belknap St From South			Washington St From West			Int. Total
	Left	Thru	Right	Left	Thru	Right	Left	Thru	Right	Left	Thru	Right	
16:00	28	4	17	10	74	0	1	0	26	0	95	3	258
16:15	27	2	14	6	76	0	0	0	17	0	84	0	226
16:30	43	0	15	13	86	0	4	0	25	0	86	2	274
16:45	27	2	22	16	83	0	4	0	25	0	98	3	280
Total	125	8	68	45	319	0	9	0	93	0	363	8	1038
17:00	43	4	16	19	82	0	2	0	17	0	89	4	276
17:15	17	2	8	16	107	0	0	0	15	0	114	0	279
17:30	15	2	8	16	103	0	2	0	22	0	97	2	267
17:45	11	2	5	9	87	0	1	0	21	0	75	3	214
Total	86	10	37	60	379	0	5	0	75	0	375	9	1036
Grand Total	211	18	105	105	698	0	14	0	168	0	738	17	2074
Apprch %	63.2	5.4	31.4	13.1	86.9	0.0	7.7	0.0	92.3	0.0	97.7	2.3	
Total %	10.2	0.9	5.1	5.1	33.7	0.0	0.7	0.0	8.1	0.0	35.6	0.8	

Start Time	Green St From North				Washington St From East				Belknap St From South			Washington St From West				Int. Total
	Left	Thru	Right	App. Total	Left	Thru	Right	App. Total	Left	Thru	Right	App. Total	Left	Thru	Right	
Peak Hour From 16:00 to 17:45 - Peak 1 of 1																
Intersection	16:30															
Volume	130	8	61	199	64	358	0	422	10	0	82	92	0	387	9	396
Percent	65.3	4.0	30.7		15.2	84.8	0.0		10.9	0.0	89.1		0.0	97.7	2.3	
Volume	130	8	61	199	64	358	0	422	10	0	82	92	0	387	9	396
Volume	27	2	22	51	16	83	0	99	4	0	25	29	0	98	3	101
Peak Factor																0.990
High Int.	17:00				17:15				16:30				17:15			
Volume	43	4	16	63	16	107	0	123	4	0	25	29	0	114	0	114
Peak Factor				0.790				0.858				0.793				0.868
Peak Hour From 16:00 to 17:45 - Peak 1 of 1																
By Approach	16:15				16:45				16:00				16:45			
Volume	140	8	67	215	67	375	0	442	9	0	93	102	0	398	9	407
Percent	65.1	3.7	31.2		15.2	84.8	0.0		8.8	0.0	91.2		0.0	97.8	2.2	
High Int.	17:00				17:15				16:30				17:15			
Volume	43	4	16	63	16	107	0	123	4	0	25	29	0	114	0	114
Peak Factor				0.853				0.898				0.879				0.893

N/S Street : Green St / Belknap St  
 E/W Street : Washington Street  
 City/State : Dover, NH  
 Weather : Clear

Accurate Counts  
 978-664-2565

File Name : 97600005  
 Site Code : 97600005  
 Start Date : 09/17/2003  
 Page No : 1

Groups Printed- Cars

Start Time	Green St From North			Washington St From East			Belknap St From South			Washington St From West			Int.	Total
	Left	Thru	Right	Left	Thru	Right	Left	Thru	Right	Left	Thru	Right		
16:00	28	4	17	10	74	0	1	0	26	0	94	3	257	
16:15	27	2	13	6	75	0	0	0	17	0	83	0	223	
16:30	43	0	15	13	85	0	4	0	25	0	85	2	272	
16:45	27	2	21	16	83	0	4	0	25	0	96	3	277	
Total	125	8	66	45	317	0	9	0	93	0	358	8	1029	
17:00	41	4	16	19	82	0	2	0	17	0	88	4	273	
17:15	17	2	8	16	107	0	0	0	15	0	114	0	279	
17:30	14	2	8	16	102	0	2	0	22	0	97	2	265	
17:45	11	2	5	9	87	0	1	0	21	0	75	2	213	
Total	83	10	37	60	378	0	5	0	75	0	374	8	1030	
Grand Total	208	18	103	105	695	0	14	0	168	0	732	16	2059	
Apprch %	63.2	5.5	31.3	13.1	86.9	0.0	7.7	0.0	92.3	0.0	97.9	2.1		
Total %	10.1	0.9	5.0	5.1	33.8	0.0	0.7	0.0	8.2	0.0	35.6	0.8		

Start Time	Green St From North				Washington St From East				Belknap St From South			Washington St From West				Int. Total	
	Left	Thru	Right	App. Total	Left	Thru	Right	App. Total	Left	Thru	Right	App. Total	Left	Thru	Right		App. Total
Peak Hour From 16:00 to 17:45 - Peak 1 of 1																	
Intersection	16:30																
Volume	128	8	60	196	64	357	0	421	10	0	82	92	0	383	9	392	1101
Percent	65.3	4.1	30.6		15.2	84.8	0.0		10.9	0.0	89.1		0.0	97.7	2.3		
Volume	128	8	60	196	64	357	0	421	10	0	82	92	0	383	9	392	1101
Volume	17	2	8	27	16	107	0	123	0	0	15	15	0	114	0	114	279
Peak Factor	0.987																
High Int.	17:00				17:15				16:30			17:15					
Volume	41	4	16	61	16	107	0	123	4	0	25	29	0	114	0	114	
Peak Factor	0.803				0.856				0.793			0.860					
Peak Hour From 16:00 to 17:45 - Peak 1 of 1																	
By Approach	16:15																
Volume	138	8	65	211	67	374	0	441	9	0	93	102	0	395	9	404	
Percent	65.4	3.8	30.8		15.2	84.8	0.0		8.8	0.0	91.2		0.0	97.8	2.2		
High Int.	17:00				17:15				16:30			17:15					
Volume	41	4	16	61	16	107	0	123	4	0	25	29	0	114	0	114	
Peak Factor	0.865				0.896				0.879			0.886					

N/S Street : Green St / Belknap St  
 E/W Street : Washington Street  
 City/State : Dover, NH  
 Weather : Clear

Accurate Counts  
 978-664-2565

File Name : 97600005  
 Site Code : 97600005  
 Start Date : 09/17/2003  
 Page No : 1

Groups Printed- Trucks

Start Time	Green St From North			Washington St From East			Belknap St From South			Washington St From West			Int. Total
	Left	Thru	Right	Left	Thru	Right	Left	Thru	Right	Left	Thru	Right	
16:00	0	0	0	0	0	0	0	0	0	0	1	0	1
16:15	0	0	1	0	1	0	0	0	0	0	1	0	3
16:30	0	0	0	0	1	0	0	0	0	0	1	0	2
16:45	0	0	1	0	0	0	0	0	0	0	2	0	3
Total	0	0	2	0	2	0	0	0	0	0	5	0	9
17:00	2	0	0	0	0	0	0	0	0	0	1	0	3
17:15	0	0	0	0	0	0	0	0	0	0	0	0	0
17:30	1	0	0	0	1	0	0	0	0	0	0	0	2
17:45	0	0	0	0	0	0	0	0	0	0	0	1	1
Total	3	0	0	0	1	0	0	0	0	0	1	1	6
Grand Total	3	0	2	0	3	0	0	0	0	0	6	1	15
Apprch %	60.0	0.0	40.0	0.0	100.0	0.0	0.0	0.0	0.0	0.0	85.7	14.3	
Total %	20.0	0.0	13.3	0.0	20.0	0.0	0.0	0.0	0.0	0.0	40.0	6.7	

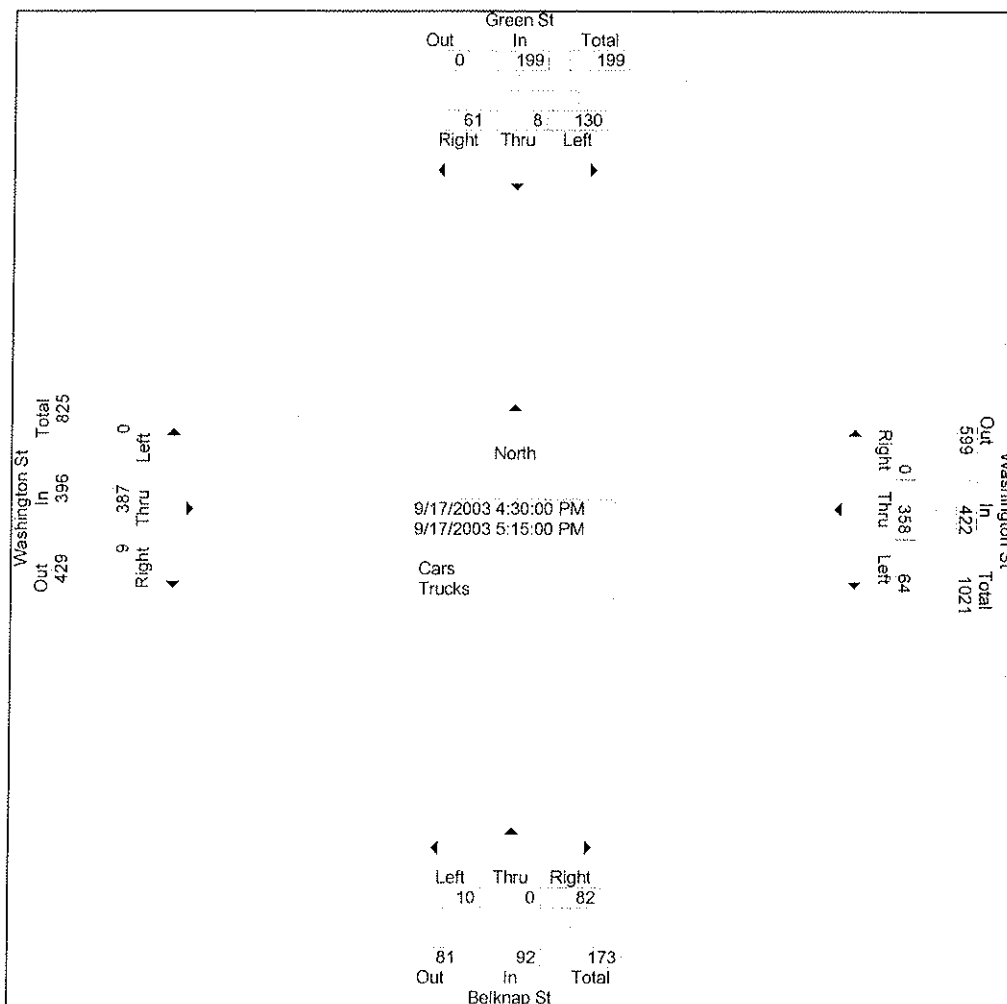
Start Time	Green St From North				Washington St From East				Belknap St From South			Washington St From West				Int. Total	
	Left	Thru	Right	App. Total	Left	Thru	Right	App. Total	Left	Thru	Right	App. Total	Left	Thru	Right		App. Total
Peak Hour From 16:00 to 17:45 - Peak 1 of 1																	
Intersection	16:15																
Volume	2	0	2	4	0	2	0	2	0	0	0	0	0	5	0	5	11
Percent	50.0	0.0	50.0		0.0	100.0	0.0		0.0	0.0	0.0		0.0	100.0	0.0		
Volume	2	0	2	4	0	2	0	2	0	0	0	0	0	5	0	5	11
Volume	2	0	0	2	0	0	0	0	0	0	0	0	0	1	0	1	3
Peak Factor	0.917																
High Int.	17:00																
Volume	2	0	0	2	0	1	0	1	0	0	0	0	0	2	0	2	
Peak Factor	0.500				0.500				0.625								
Peak Hour From 16:00 to 17:45 - Peak 1 of 1																	
By Approach	16:15																
Volume	2	0	2	4	0	2	0	2	0	0	0	0	0	5	0	5	
Percent	50.0	0.0	50.0		0.0	100.0	0.0		-	-	-		0.0	100.0	0.0		
High Int.	17:00																
Volume	2	0	0	2	0	1	0	1	-	-	-	-	0	2	0	2	
Peak Factor	0.500				0.500				-				0.625				

N/S Street : Green St / Belknap St  
 E/W Street : Washington Street  
 City/State : Dover, NH  
 Weather : Clear

Accurate Counts  
 978-664-2565

File Name : 97600005  
 Site Code : 97600005  
 Start Date : 09/17/2003  
 Page No : 1

Start Time	Green St From North				Washington St From East				Belknap St From South				Washington St From West				Int. Total			
	Left	Thru	Right	App. Total	Left	Thru	Right	App. Total	Left	Thru	Right	App. Total	Left	Thru	Right	App. Total				
Peak Hour From 16:00 to 17:45 - Peak 1 of 1																				
Intersection	16:30																			
Volume	130	8	61	199	64	358	0	422	10	0	82	92	0	387	9	396	1109			
Percent	65.3	4.0	30.7		15.2	84.8	0.0		10.9	0.0	89.1		0.0	97.7	2.3					
Volume	130	8	61	199	64	358	0	422	10	0	82	92	0	387	9	396	1109			
Volume	27	2	22	51	16	83	0	99	4	0	25	29	0	98	3	101	280			
Peak Factor	0.990																			
High Int.	17:00				17:15				16:30				17:15							
Volume	43	4	16	63	16	107	0	123	4	0	25	29	0	114	0	114				
Peak Factor	0.790								0.858				0.793				0.868			



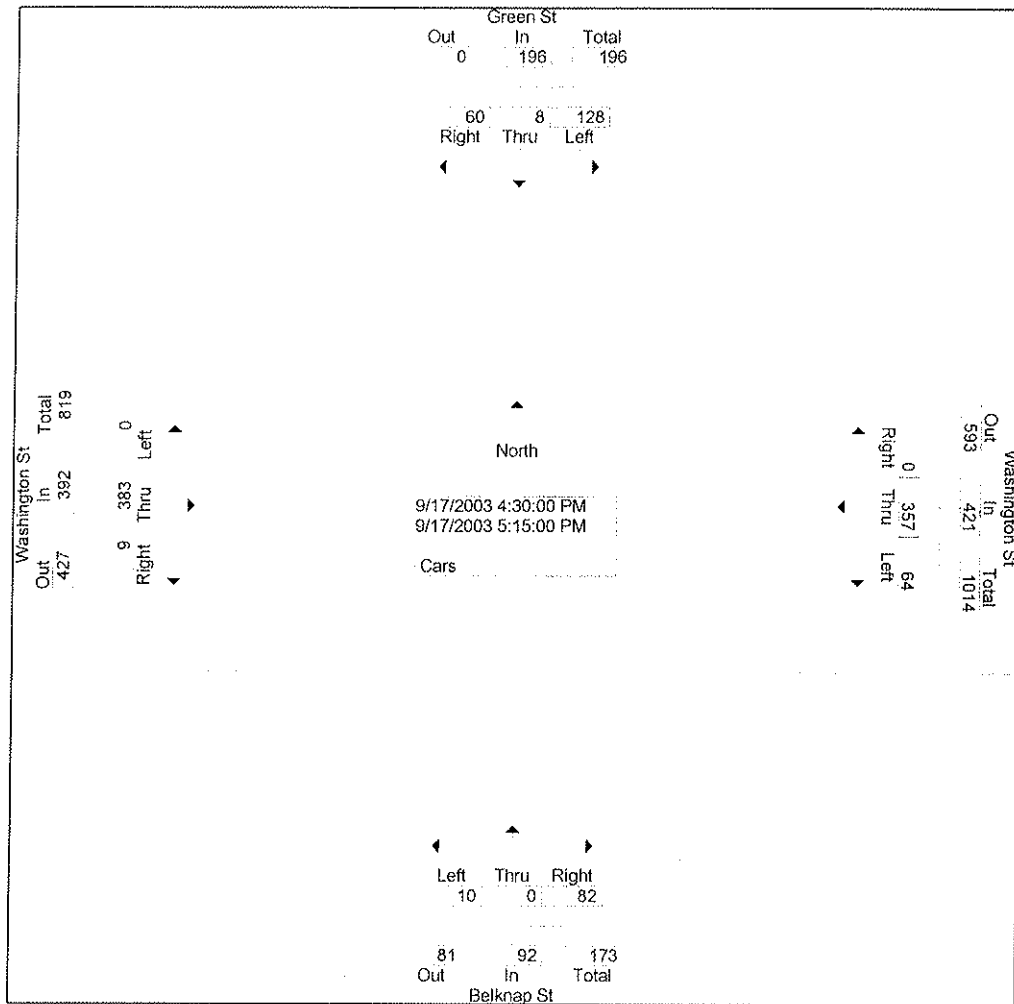


N/S Street : Green St / Belknap St  
 E/W Street : Washington Street  
 City/State : Dover, NH  
 Weather : Clear

Accurate Counts  
 978-664-2565

File Name : 97600005  
 Site Code : 97600005  
 Start Date : 09/17/2003  
 Page No : 1

Start Time	Green St From North				Washington St From East				Belknap St From South				Washington St From West				Int. Total
	Left	Thru	Right	App. Total	Left	Thru	Right	App. Total	Left	Thru	Right	App. Total	Left	Thru	Right	App. Total	
Peak Hour From 16:00 to 17:45 - Peak 1 of 1																	
Intersection 16:30																	
Volume	128	8	60	196	64	357	0	421	10	0	82	92	0	383	9	392	1101
Percent	65.3	4.1	30.6		15.2	84.8	0.0		10.9	0.0	89.1		0.0	97.7	2.3		
Volume	128	8	60	196	64	357	0	421	10	0	82	92	0	383	9	392	1101
Volume	17	2	8	27	16	107	0	123	0	0	15	15	0	114	0	114	279
Peak Factor																	
High Int. 17:00																	
Volume	41	4	16	61	17:15 16	107	0	123	16:30 4	0	25	29	17:15 0	114	0	114	0.987
Peak Factor	0.803				0.856				0.793				0.860				

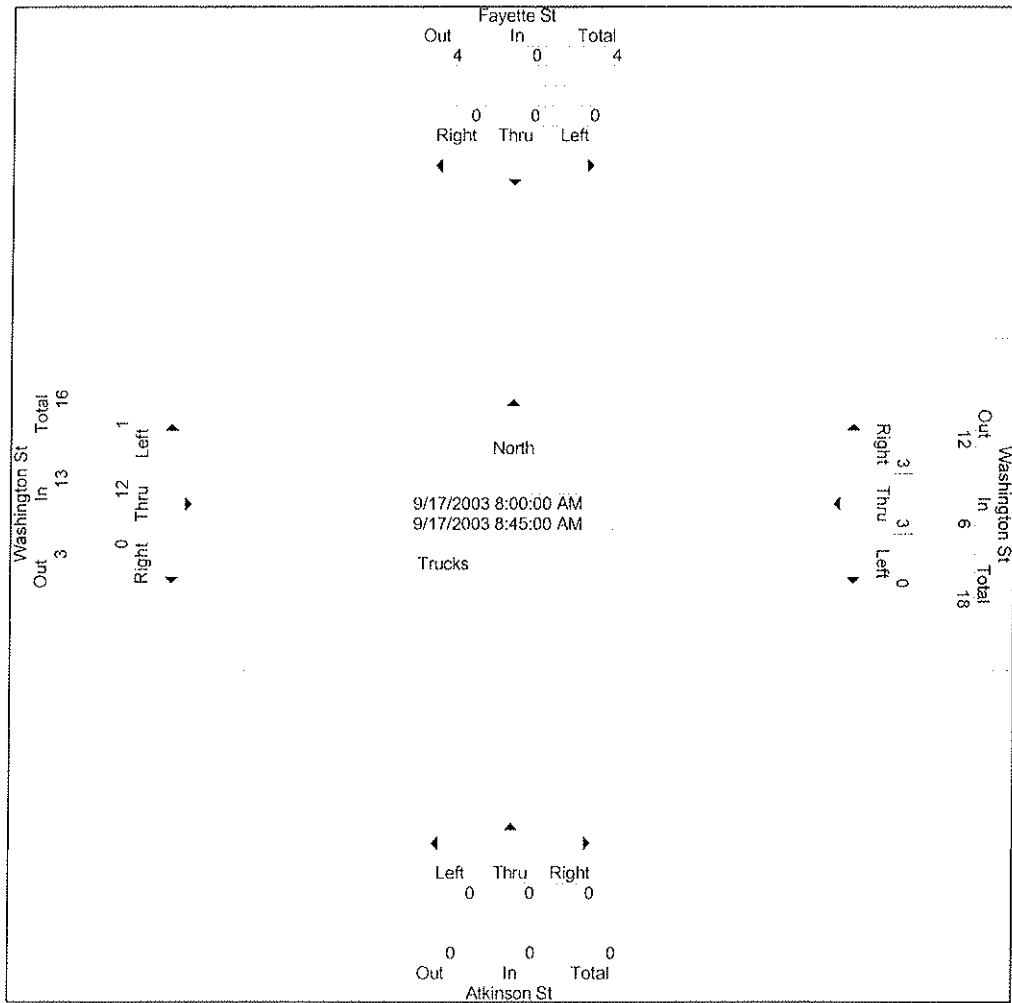


N/S Street : Fayette St/Atkinson St  
 E/W Street : Washington Street  
 City/State : Dover, NH  
 Weather : Clear

Accurate Counts  
 978-664-2565

File Name : 9760006  
 Site Code : 9760006  
 Start Date : 09/17/2003  
 Page No : 1

Start Time	Fayette St From North				Washington St From East				Atkinson St From South				Washington St From West				Int. Total
	Left	Thru	Right	App. Total	Left	Thru	Right	App. Total	Left	Thru	Right	App. Total	Left	Thru	Right	App. Total	
Peak Hour From 07:00 to 08:45 - Peak 1 of 1																	
Intersection	08:00																
Volume	0	0	0	0	0	3	3	6	0	0	0	0	1	12	0	13	19
Percent	0.0	0.0	0.0		0.0	50.0	50.0		0.0	0.0	0.0		7.7	92.3	0.0		
Volume	0	0	0	0	0	3	3	6	0	0	0	0	1	12	0	13	19
Volume	0	0	0	0	0	0	1	1	0	0	0	0	1	4	0	5	6
Peak Factor	0.792																
High Int.	6:45:00 AM				08:30				6:45:00 AM				08:00				
Volume	0	0	0	0	0	1	1	2	0	0	0	0	1	4	0	5	
Peak Factor					0.750								0.650				



N/S Street : Fayette St/Atkinson St  
 E/W Street : Washington Street  
 City/State : Dover, NH  
 Weather : Clear

Accurate Counts  
 978-664-2565

File Name : 97600006  
 Site Code : 97600006  
 Start Date : 09/17/2003  
 Page No : 1

Groups Printed- Cars - Trucks

Start Time	Fayette St From North			Washington St From East			Atkinson St From South			Washington St From West			Int.	Total
	Left	Thru	Right	Left	Thru	Right	Left	Thru	Right	Left	Thru	Right		
16:00	0	0	0	7	76	28	1	6	5	14	130	10	277	
16:15	0	0	0	6	84	30	3	3	9	16	110	7	268	
16:30	1	0	0	13	100	38	1	2	10	9	144	9	327	
16:45	0	0	0	11	94	34	2	4	12	12	138	9	316	
Total	1	0	0	37	354	130	7	15	36	51	522	35	1188	
17:00	0	0	0	3	108	30	1	11	11	11	136	9	320	
17:15	0	0	0	9	117	17	1	1	9	8	136	8	306	
17:30	0	0	0	9	109	16	4	1	7	4	125	6	281	
17:45	0	0	0	12	98	12	1	0	7	4	99	7	240	
Total	0	0	0	33	432	75	7	13	34	27	496	30	1147	
Grand Total	1	0	0	70	786	205	14	28	70	78	1018	65	2335	
Apprch %	100.0	0.0	0.0	6.6	74.1	19.3	12.5	25.0	62.5	6.7	87.7	5.6		
Total %	0.0	0.0	0.0	3.0	33.7	8.8	0.6	1.2	3.0	3.3	43.6	2.8		

Start Time	Fayette St From North				Washington St From East				Atkinson St From South				Washington St From West				Int. Total
	Left	Thru	Right	App. Total	Left	Thru	Right	App. Total	Left	Thru	Right	App. Total	Left	Thru	Right	App. Total	
Peak Hour From 16:00 to 17:45 - Peak 1 of 1																	
Intersection	16:30																
Volume	1	0	0	1	36	419	119	574	5	18	42	65	40	554	35	629	1269
Percent	100.0	0.0	0.0		6.3	73.0	20.7		7.7	27.7	64.6		6.4	88.1	5.6		
Volume	1	0	0	1	36	419	119	574	5	18	42	65	40	554	35	629	1269
Volume	1	0	0	1	13	100	38	151	1	2	10	13	9	144	9	162	327
Peak Factor	0.970																
High Int.	16:30				16:30				17:00				16:30				
Volume	1	0	0	1	13	100	38	151	1	11	11	23	9	144	9	162	
Peak Factor	0.250				0.950				0.707				0.971				
Peak Hour From 16:00 to 17:45 - Peak 1 of 1																	
By Approach	16:00																
Volume	1	0	0	1	36	419	119	574	7	20	42	69	40	554	35	629	
Percent	100.0	0.0	0.0		6.3	73.0	20.7		10.1	29.0	60.9		6.4	88.1	5.6		
High Int.	16:30				16:30				17:00				16:30				
Volume	1	0	0	1	13	100	38	151	1	11	11	23	9	144	9	162	
Peak Factor	0.250				0.950				0.750				0.971				

N/S Street : Fayette St/Atkinson St  
 E/W Street : Washington Street  
 City/State : Dover, NH  
 Weather : Clear

Accurate Counts  
 978-664-2565

File Name : 97600006  
 Site Code : 97600006  
 Start Date : 09/17/2003  
 Page No : 1

Groups Printed- Cars

Start Time	Fayette St From North			Washington St From East			Atkinson St From South			Washington St From West			Int. Total
	Left	Thru	Right	Left	Thru	Right	Left	Thru	Right	Left	Thru	Right	
16:00	0	0	0	7	76	27	1	6	5	14	130	9	275
16:15	0	0	0	6	84	30	3	3	9	16	109	7	267
16:30	1	0	0	12	99	38	1	2	10	9	143	8	323
16:45	0	0	0	11	94	34	2	4	12	10	137	9	313
Total	1	0	0	36	353	129	7	15	36	49	519	33	1178
17:00	0	0	0	3	108	28	1	11	11	11	134	9	316
17:15	0	0	0	9	117	17	1	1	9	8	135	8	305
17:30	0	0	0	9	108	15	4	1	7	4	125	5	278
17:45	0	0	0	12	98	12	1	0	7	4	99	7	240
Total	0	0	0	33	431	72	7	13	34	27	493	29	1139
Grand Total	1	0	0	69	784	201	14	28	70	76	1012	62	2317
Apprch %	100.0	0.0	0.0	6.5	74.4	19.1	12.5	25.0	62.5	6.6	88.0	5.4	
Total %	0.0	0.0	0.0	3.0	33.8	8.7	0.6	1.2	3.0	3.3	43.7	2.7	

Start Time	Fayette St From North				Washington St From East				Atkinson St From South				Washington St From West				Int. Total
	Left	Thru	Right	App. Total	Left	Thru	Right	App. Total	Left	Thru	Right	App. Total	Left	Thru	Right	App. Total	
Peak Hour From 16:00 to 17:45 - Peak 1 of 1																	
Intersection	16:30																
Volume	1	0	0	1	35	418	117	570	5	18	42	65	38	549	34	621	1257
Percent	100.0	0.0	0.0		6.1	73.3	20.5		7.7	27.7	64.6		6.1	88.4	5.5		
Volume	1	0	0	1	35	418	117	570	5	18	42	65	38	549	34	621	1257
Volume	1	0	0	1	12	99	38	149	1	2	10	13	9	143	8	160	323
Peak Factor	0.973																
High Int.	16:30				16:30				17:00				16:30				
Volume	1	0	0	1	12	99	38	149	1	11	11	23	9	143	8	160	
Peak Factor	0.250				0.956				0.707				0.970				
Peak Hour From 16:00 to 17:45 - Peak 1 of 1																	
By Approach	16:00																
Volume	1	0	0	1	35	418	117	570	7	20	42	69	38	549	34	621	
Percent	100.0	0.0	0.0		6.1	73.3	20.5		10.1	29.0	60.9		6.1	88.4	5.5		
High Int.	16:30				16:30				17:00				16:30				
Volume	1	0	0	1	12	99	38	149	1	11	11	23	9	143	8	160	
Peak Factor	0.250				0.956				0.750				0.970				

N/S Street : Fayette St/Atkinson St  
 E/W Street : Washington Street  
 City/State : Dover, NH  
 Weather : Clear

Accurate Counts  
 978-664-2565

File Name : 97600006  
 Site Code : 97600006  
 Start Date : 09/17/2003  
 Page No : 1

Groups Printed- Trucks

Start Time	Fayette St From North			Washington St From East			Atkinson St From South			Washington St From West			Int. Total
	Left	Thru	Right	Left	Thru	Right	Left	Thru	Right	Left	Thru	Right	
16:00	0	0	0	0	0	1	0	0	0	0	0	1	2
16:15	0	0	0	0	0	0	0	0	0	0	1	0	1
16:30	0	0	0	1	1	0	0	0	0	0	1	1	4
16:45	0	0	0	0	0	0	0	0	0	2	1	0	3
Total	0	0	0	1	1	1	0	0	0	2	3	2	10
17:00	0	0	0	0	0	2	0	0	0	0	2	0	4
17:15	0	0	0	0	0	0	0	0	0	0	1	0	1
17:30	0	0	0	0	1	1	0	0	0	0	0	1	3
17:45	0	0	0	0	0	0	0	0	0	0	0	0	0
Total	0	0	0	0	1	3	0	0	0	0	3	1	8
Grand Total	0	0	0	1	2	4	0	0	0	2	6	3	18
Apprch %	0.0	0.0	0.0	14.3	28.6	57.1	0.0	0.0	0.0	18.2	54.5	27.3	
Total %	0.0	0.0	0.0	5.6	11.1	22.2	0.0	0.0	0.0	11.1	33.3	16.7	

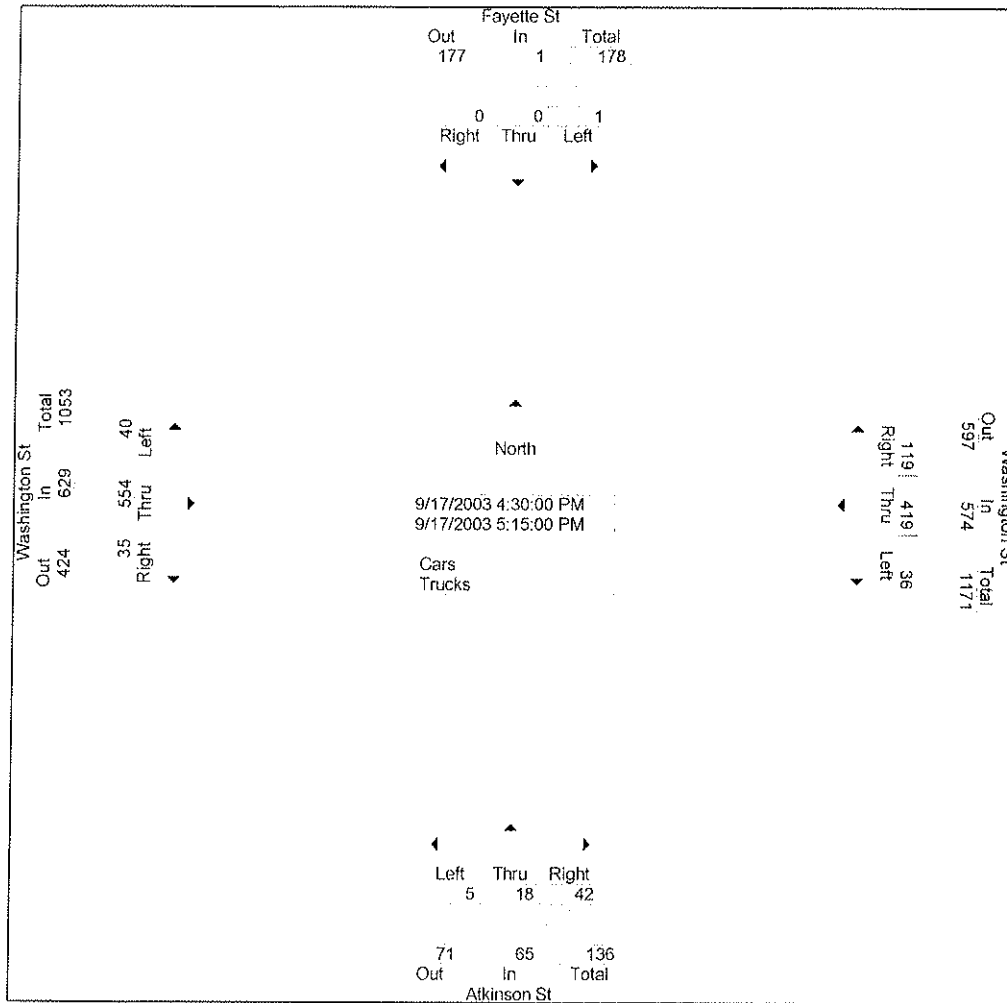
Start Time	Fayette St From North				Washington St From East				Atkinson St From South				Washington St From West				Int. Total
	Left	Thru	Right	App. Total	Left	Thru	Right	App. Total	Left	Thru	Right	App. Total	Left	Thru	Right	App. Total	
Peak Hour From 16:00 to 17:45 - Peak 1 of 1																	
Intersection	16:15																
Volume	0	0	0	0	1	1	2	4	0	0	0	0	2	5	1	8	12
Percent	0.0	0.0	0.0	0	25.0	25.0	50.0	0.0	0.0	0.0	0	0	25.0	62.5	12.5	8	12
Volume	0	0	0	0	1	1	2	4	0	0	0	0	2	5	1	8	12
Volume	0	0	0	0	0	0	2	2	0	0	0	0	0	2	0	2	4
Peak Factor	0.750																
High Int.	16:30																
Volume	0	0	0	0	1	1	0	2	0	0	0	0	2	1	0	3	3
Peak Factor	0.500																
16:45																	
Volume	0	0	0	0	1	1	0	2	0	0	0	0	2	1	0	3	3
Peak Factor	0.667																
16:00																	
Volume	0	0	0	0	1	1	2	4	0	0	0	0	2	5	1	8	12
Percent	-	-	-	-	25.0	25.0	50.0	-	-	-	-	-	25.0	62.5	12.5	8	12
High Int.	16:30																
Volume	-	-	-	-	1	1	0	2	-	-	-	-	2	1	0	3	3
Peak Factor	0.500																
16:45																	
Volume	-	-	-	-	1	1	0	2	-	-	-	-	2	1	0	3	3
Peak Factor	0.667																

N/S Street : Fayette St/Atkinson St  
 E/W Street : Washington Street  
 City/State : Dover, NH  
 Weather : Clear

Accurate Counts  
 978-664-2565

File Name : 9760006  
 Site Code : 9760006  
 Start Date : 09/17/2003  
 Page No : 1

Start Time	Fayette St From North				Washington St From East				Atkinson St From South				Washington St From West				Int. Total
	Left	Thru	Right	App. Total	Left	Thru	Right	App. Total	Left	Thru	Right	App. Total	Left	Thru	Right	App. Total	
Peak Hour From 16:00 to 17:45 - Peak 1 of 1																	
Intersection	16:30																
Volume	1	0	0	1	36	419	119	574	5	18	42	65	40	554	35	629	1269
Percent	100.0	0.0	0.0		6.3	73.0	20.7		7.7	27.7	64.6		6.4	88.1	5.6		
Volume	1	0	0	1	36	419	119	574	5	18	42	65	40	554	35	629	1269
Volume	1	0	0	1	13	100	38	151	1	2	10	13	9	144	9	162	327
Peak Factor	0.970																
High Int.	16:30				16:30				17:00				16:30				
Volume	1	0	0	1	13	100	38	151	1	11	11	23	9	144	9	162	
Peak Factor	0.250				0.950				0.707				0.971				

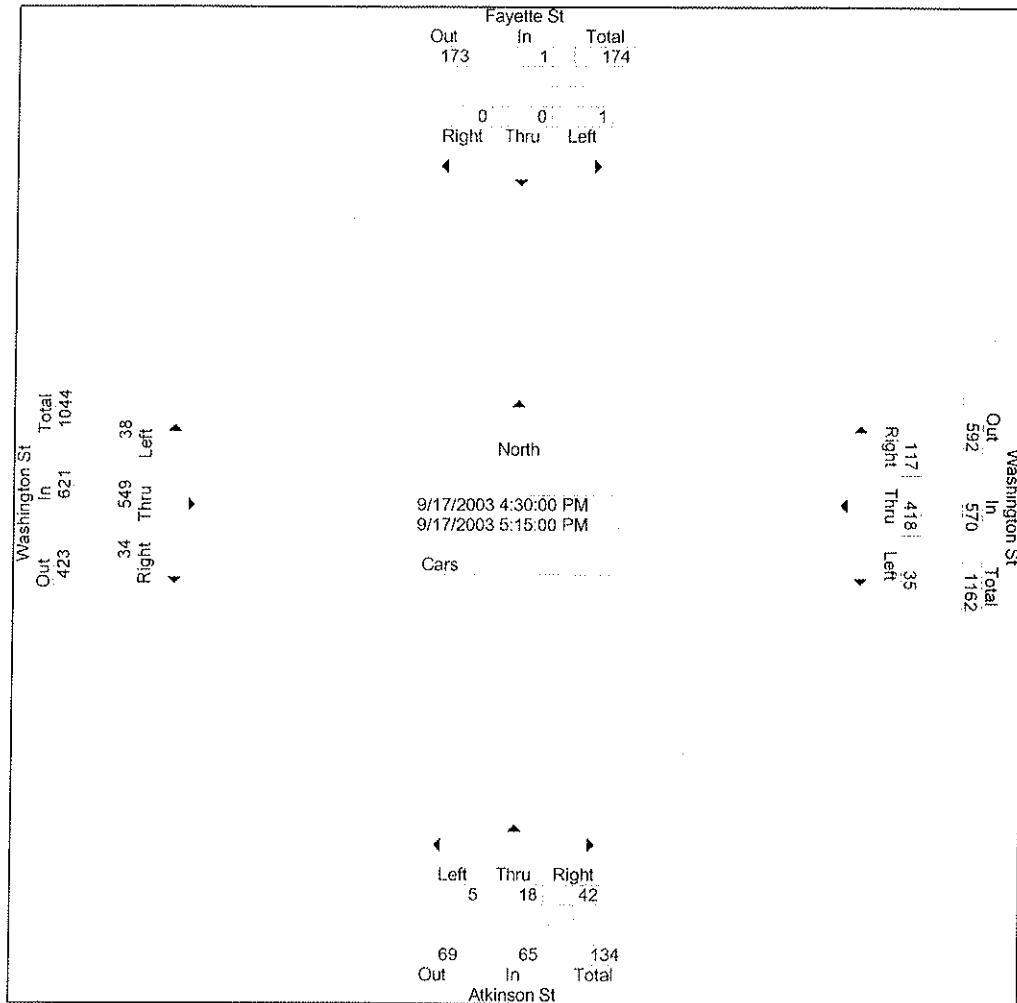


N/S Street : Fayette St/Atkinson St  
 E/W Street : Washington Street  
 City/State : Dover, NH  
 Weather : Clear

Accurate Counts  
 978-664-2565

File Name : 97600006  
 Site Code : 97600006  
 Start Date : 09/17/2003  
 Page No : 1

Start Time	Fayette St From North				Washington St From East				Atkinson St From South				Washington St From West				Int. Total
	Left	Thru	Right	App. Total	Left	Thru	Right	App. Total	Left	Thru	Right	App. Total	Left	Thru	Right	App. Total	
Peak Hour From 16:00 to 17:45 - Peak 1 of 1																	
Intersection 16:30																	
Volume	1	0	0	1	35	418	117	570	5	18	42	65	38	549	34	621	1257
Percent	100.0	0.0	0.0		6.1	73.3	20.5		7.7	27.7	64.6		6.1	88.4	5.5		
Volume	1	0	0	1	35	418	117	570	5	18	42	65	38	549	34	621	1257
Volume	1	0	0	1	12	99	38	149	1	2	10	13	9	143	8	160	323
Peak Factor																	
High Int. 16:30																	
Volume	1	0	0	1	12	99	38	149	1	11	11	23	9	143	8	160	0.973
Peak Factor	0.250				0.956				0.707				0.970				

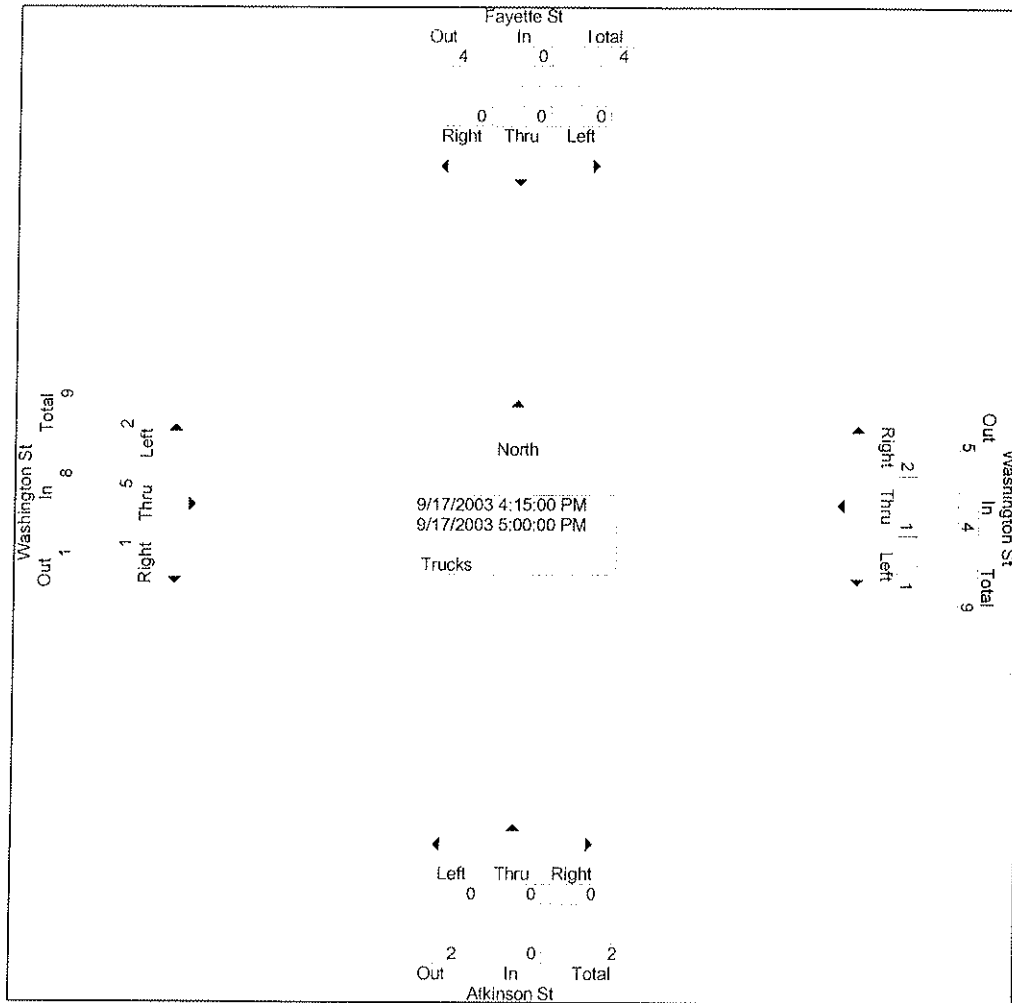


N/S Street : Fayette St/Atkinson St  
 E/W Street : Washington Street  
 City/State : Dover, NH  
 Weather : Clear

Accurate Counts  
 978-664-2565

File Name : 97600006  
 Site Code : 97600006  
 Start Date : 09/17/2003  
 Page No : 1

Start Time	Fayette St From North				Washington St From East				Atkinson St From South				Washington St From West				Int. Total
	Left	Thru	Right	App. Total	Left	Thru	Right	App. Total	Left	Thru	Right	App. Total	Left	Thru	Right	App. Total	
Peak Hour From 16:00 to 17:45 - Peak 1 of 1																	
Intersection	16:15																
Volume	0	0	0	0	1	1	2	4	0	0	0	0	2	5	1	8	12
Percent	0.0	0.0	0.0	0	25.0	25.0	50.0	4	0.0	0.0	0.0	0	25.0	62.5	12.5	8	12
Volume	0	0	0	0	1	1	2	4	0	0	0	0	2	5	1	8	12
Volume	0	0	0	0	0	0	2	2	0	0	0	0	0	2	0	2	4
Peak Factor	0.750																
High Int.	16:30																
Volume	0	0	0	0	1	1	0	2	0	0	0	0	2	1	0	3	
Peak Factor	0.500																
	0.667																





N/S Street : Chestnut Street  
 E/W Street : Orchard Street  
 City/State : Dover, NH  
 Weather : Clear

Accurate Counts  
 978-664-2565

File Name : 97600007  
 Site Code : 97600007  
 Start Date : 09/17/2003  
 Page No : 1

Groups Printed- Cars - Trucks

Start Time	Chestnut St From North		Orchard St From East		Chestnut St From South		Int. Total
	Left	Thru	Left	Right	Thru	Right	
07:00	0	119	0	2	46	4	171
07:15	1	137	0	1	66	12	217
07:30	1	188	6	1	86	7	289
07:45	7	155	2	3	74	9	250
Total	9	599	8	7	272	32	927
08:00	3	188	4	1	88	1	285
08:15	2	166	6	5	94	10	283
08:30	7	141	0	2	98	11	259
08:45	11	144	2	7	105	14	283
Total	23	639	12	15	385	36	1110
Grand Total	32	1238	20	22	657	68	2037
Apprch %	2.5	97.5	47.6	52.4	90.6	9.4	
Total %	1.6	60.8	1.0	1.1	32.3	3.3	

Start Time	Chestnut St From North			Orchard St From East			Chestnut St From South			Int. Total
	Left	Thru	App. Total	Left	Right	App. Total	Thru	Right	App. Total	
Peak Hour From 07:00 to 08:45 - Peak 1 of 1										
Intersection	08:00									
Volume	23	639	662	12	15	27	385	36	421	1110
Percent	3.5	96.5		44.4	55.6		91.4	8.6		
Volume	23	639	662	12	15	27	385	36	421	1110
Volume	3	188	191	4	1	5	88	1	89	285
Peak Factor	0.974									
High Int.	08:00									
Volume	3	188	191	6	5	11	105	14	119	
Peak Factor	0.866			0.614			0.884			
Peak Hour From 07:00 to 08:45 - Peak 1 of 1										
By Approach	07:30									
Volume	13	697	710	18	10	28	385	36	421	
Percent	1.8	98.2		64.3	35.7		91.4	8.6		
High Int.	08:00									
Volume	3	188	191	6	5	11	105	14	119	
Peak Factor	0.929			0.636			0.884			

N/S Street : Chestnut Street  
 E/W Street : Orchard Street  
 City/State : Dover, NH  
 Weather : Clear

Accurate Counts  
 978-664-2565

File Name : 97600007  
 Site Code : 97600007  
 Start Date : 09/17/2003  
 Page No : 1

Groups Printed- Cars

Start Time	Chestnut St From North		Orchard St From East		Chestnut St From South		Int. Total
	Left	Thru	Left	Right	Thru	Right	
07:00	0	115	0	2	44	4	165
07:15	1	131	0	1	62	12	207
07:30	1	183	6	1	83	7	281
07:45	7	153	1	3	73	9	246
Total	9	582	7	7	262	32	899
08:00	3	184	4	1	86	0	278
08:15	2	162	6	5	92	10	277
08:30	7	139	0	2	93	11	252
08:45	10	139	2	7	102	14	274
Total	22	624	12	15	373	35	1081
Grand Total	31	1206	19	22	635	67	1980
Apprch %	2.5	97.5	46.3	53.7	90.5	9.5	
Total %	1.6	60.9	1.0	1.1	32.1	3.4	

Start Time	Chestnut St From North			Orchard St From East			Chestnut St From South			Int. Total
	Left	Thru	App. Total	Left	Right	App. Total	Thru	Right	App. Total	
Peak Hour From 07:00 to 08:45 - Peak 1 of 1										
Intersection	07:30									
Volume	13	682	695	17	10	27	334	26	360	1082
Percent	1.9	98.1		63.0	37.0		92.8	7.2		
Volume	13	682	695	17	10	27	334	26	360	1082
Volume	1	183	184	6	1	7	83	7	90	281
Peak Factor	0.963									
High Int.	08:00			08:15			08:15			
Volume	3	184	187	6	5	11	92	10	102	
Peak Factor	0.929			0.614			0.882			
Peak Hour From 07:00 to 08:45 - Peak 1 of 1										
By Approach	07:30			07:30			08:00			
Volume	13	682	695	17	10	27	373	35	408	
Percent	1.9	98.1		63.0	37.0		91.4	8.6		
High Int.	08:00			08:15			08:45			
Volume	3	184	187	6	5	11	102	14	116	
Peak Factor	0.929			0.614			0.879			

N/S Street : Chestnut Street  
 E/W Street : Orchard Street  
 City/State : Dover, NH  
 Weather : Clear

Accurate Counts  
 978-664-2565

File Name : 97600007  
 Site Code : 97600007  
 Start Date : 09/17/2003  
 Page No : 1

Groups Printed- Trucks

Start Time	Chestnut St From North		Orchard St From East		Chestnut St From South		Int. Total
	Left	Thru	Left	Right	Thru	Right	
07:00	0	4	0	0	2	0	6
07:15	0	6	0	0	4	0	10
07:30	0	5	0	0	3	0	8
07:45	0	2	1	0	1	0	4
Total	0	17	1	0	10	0	28
08:00	0	4	0	0	2	1	7
08:15	0	4	0	0	2	0	6
08:30	0	2	0	0	5	0	7
08:45	1	5	0	0	3	0	9
Total	1	15	0	0	12	1	29
Grand Total	1	32	1	0	22	1	57
Apprch %	3.0	97.0	100.0	0.0	95.7	4.3	
Total %	1.8	56.1	1.8	0.0	38.6	1.8	

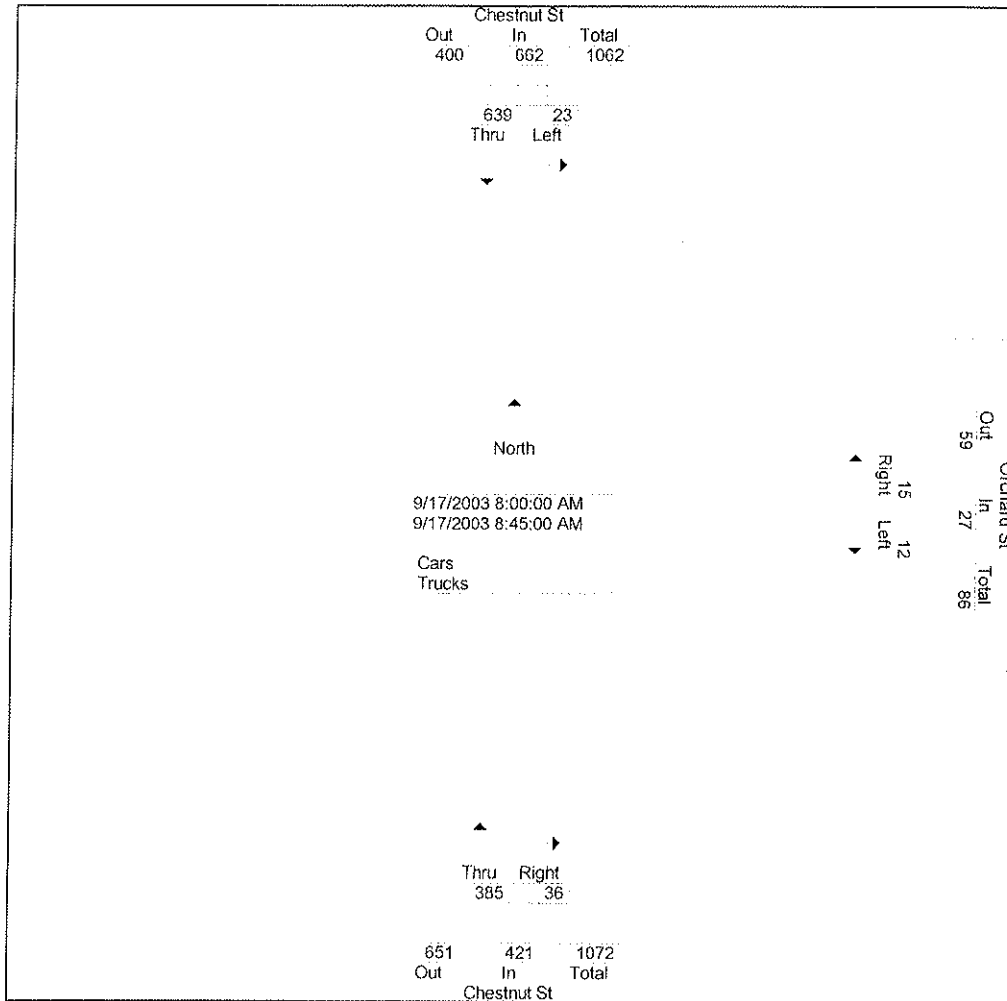
Start Time	Chestnut St From North			Orchard St From East			Chestnut St From South			Int. Total
	Left	Thru	App. Total	Left	Right	App. Total	Thru	Right	App. Total	
Peak Hour From 07:00 to 08:45 - Peak 1 of 1										
Intersection	07:15									
Volume	0	17	17	1	0	1	10	1	11	29
Percent	0.0	100.0		100.0	0.0		90.9	9.1		
Volume	0	17	17	1	0	1	10	1	11	29
Volume	0	6	6	0	0	0	4	0	4	10
Peak Factor	0.725									
High Int.	07:15			07:45			07:15			
Volume	0	6	6	1	0	1	4	0	4	
Peak Factor	0.708			0.250			0.688			
Peak Hour From 07:00 to 08:45 - Peak 1 of 1										
By Approach	07:00									
Volume	0	17	17	1	0	1	12	1	13	
Percent	0.0	100.0		100.0	0.0		92.3	7.7		
High Int.	07:15			07:45			08:30			
Volume	0	6	6	1	0	1	5	0	5	
Peak Factor	0.708			0.250			0.650			

N/S Street : Chestnut Street  
 E/W Street : Orchard Street  
 City/State : Dover, NH  
 Weather : Clear

Accurate Counts  
 978-664-2565

File Name : 97600007  
 Site Code : 97600007  
 Start Date : 09/17/2003  
 Page No : 1

Start Time	Chestnut St From North			Orchard St From East			Chestnut St From South			Int. Total
	Left	Thru	App. Total	Left	Right	App. Total	Thru	Right	App. Total	
Peak Hour From 07:00 to 08:45 - Peak 1 of 1										
Intersection 08:00										
Volume	23	639	662	12	15	27	385	36	421	1110
Percent	3.5	96.5		44.4	55.6		91.4	8.6		
Volume	23	639	662	12	15	27	385	36	421	1110
Volume	3	188	191	4	1	5	88	1	89	285
Peak Factor										0.974
High Int. 08:00				08:15			08:45			
Volume	3	188	191	6	5	11	105	14	119	
Peak Factor			0.866			0.614			0.884	

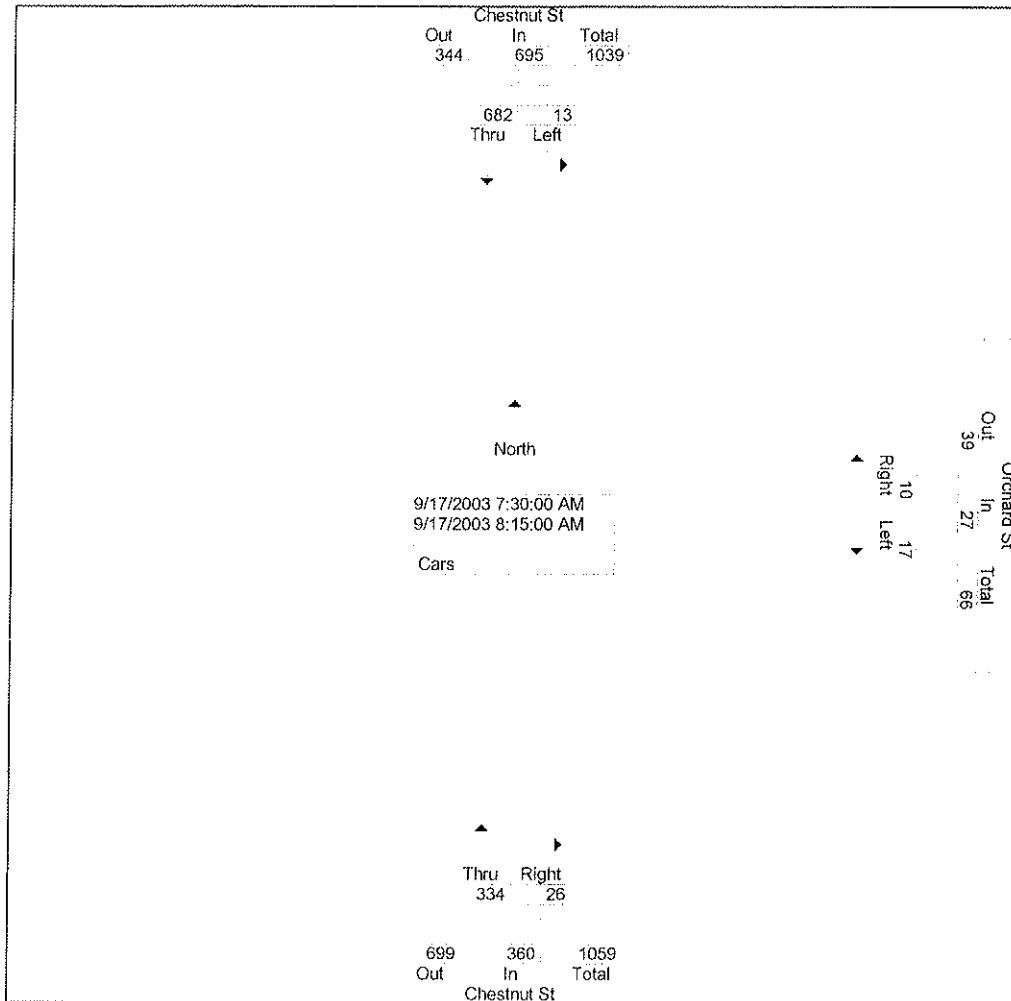


N/S Street : Chestnut Street  
 E/W Street : Orchard Street  
 City/State : Dover, NH  
 Weather : Clear

Accurate Counts  
 978-664-2565

File Name : 97600007  
 Site Code : 97600007  
 Start Date : 09/17/2003  
 Page No : 1

Start Time	Chestnut St From North			Orchard St From East			Chestnut St From South			Int. Total
	Left	Thru	App. Total	Left	Right	App. Total	Thru	Right	App. Total	
Peak Hour From 07:00 to 08:45 - Peak 1 of 1										
Intersection	07:30									
Volume	13	682	695	17	10	27	334	26	360	1082
Percent	1.9	98.1		63.0	37.0		92.8	7.2		
Volume	13	682	695	17	10	27	334	26	360	1082
Volume	1	183	184	6	1	7	83	7	90	281
Peak Factor										0.963
High Int.	08:00			08:15			08:15			
Volume	3	184	187	6	5	11	92	10	102	
Peak Factor	0.929			0.614			0.882			

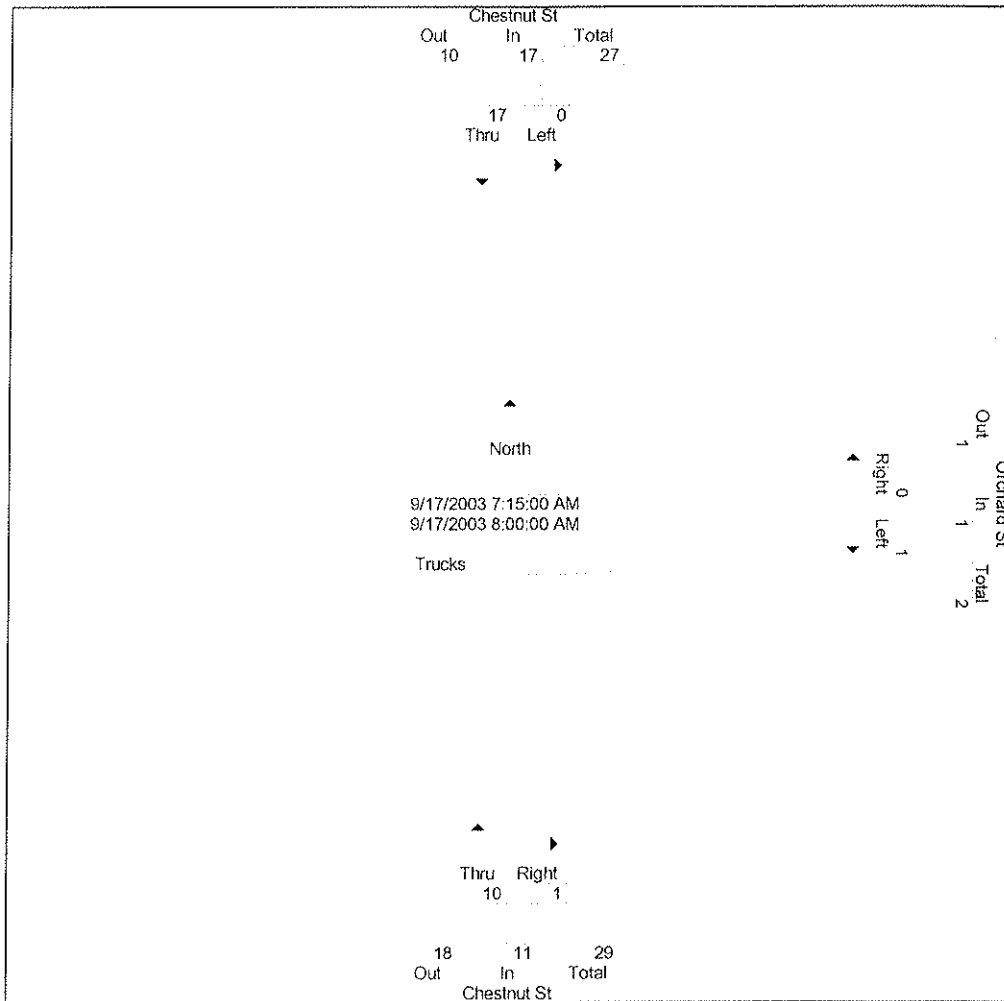


N/S Street : Chestnut Street  
 E/W Street : Orchard Street  
 City/State : Dover, NH  
 Weather : Clear

Accurate Counts  
 978-664-2565

File Name : 97600007  
 Site Code : 97600007  
 Start Date : 09/17/2003  
 Page No : 1

Start Time	Chestnut St From North			Orchard St From East			Chestnut St From South			Int. Total
	Left	Thru	App. Total	Left	Right	App. Total	Thru	Right	App. Total	
Peak Hour From 07:00 to 08:45 - Peak 1 of 1										
Intersection 07:15										
Volume	0	17	17	1	0	1	10	1	11	29
Percent	0.0	100.0		100.0	0.0		90.9	9.1		
Volume	0	17	17	1	0	1	10	1	11	29
Volume	0	6	6	0	0	0	4	0	4	10
Peak Factor										0.725
High Inf. 07:15				07:45			07:15			
Volume	0	6	6	1	0	1	4	0	4	
Peak Factor			0.708			0.250			0.688	



N/S Street : Chestnut Street  
 E/W Street : Orchard Street  
 City/State : Dover, NH  
 Weather : Clear

Accurate Counts  
 978-664-2565

File Name : 97600007  
 Site Code : 97600007  
 Start Date : 09/17/2003  
 Page No : 1

Groups Printed- Cars - Trucks

Start Time	Chestnut St From North		Orchard St From East		Chestnut St From South		Int. Total
	Left	Thru	Left	Right	Thru	Right	
16:00	6	158	12	10	163	10	359
16:15	8	180	8	13	128	7	344
16:30	5	207	12	7	145	14	390
16:45	2	222	8	8	153	8	401
Total	21	767	40	38	589	39	1494
17:00	3	235	5	9	161	10	423
17:15	9	227	2	9	154	4	405
17:30	11	203	9	6	133	7	369
17:45	7	164	18	13	124	7	333
Total	30	829	34	37	572	28	1530
Grand Total	51	1596	74	75	1161	67	3024
Apprch %	3.1	96.9	49.7	50.3	94.5	5.5	
Total %	1.7	52.8	2.4	2.5	38.4	2.2	

Start Time	Chestnut St From North			Orchard St From East			Chestnut St From South			Int. Total
	Left	Thru	App. Total	Left	Right	App. Total	Thru	Right	App. Total	
Peak Hour From 16:00 to 17:45 - Peak 1 of 1										
Intersection	16:30									
Volume	19	891	910	27	33	60	613	36	649	1619
Percent	2.1	97.9		45.0	55.0		94.5	5.5		
Volume	19	891	910	27	33	60	613	36	649	1619
Volume	3	235	238	5	9	14	161	10	171	423
Peak Factor										
High Int.	17:00			16:30			17:00			0.957
Volume	3	235	238	12	7	19	161	10	171	
Peak Factor	0.956			0.789			0.949			
Peak Hour From 16:00 to 17:45 - Peak 1 of 1										
By Approach	16:45									
Volume	25	887	912	40	38	78	613	36	649	
Percent	2.7	97.3		51.3	48.7		94.5	5.5		
High Int.	17:00			16:00			17:00			
Volume	3	235	238	12	10	22	161	10	171	
Peak Factor	0.958			0.886			0.949			

N/S Street : Chestnut Street  
 E/W Street : Orchard Street  
 City/State : Dover, NH  
 Weather : Clear

Accurate Counts  
 978-664-2565

File Name : 97600007  
 Site Code : 97600007  
 Start Date : 09/17/2003  
 Page No : 1

Groups Printed- Cars

Start Time	Chestnut St From North		Orchard St From East		Chestnut St From South		Int. Total
	Left	Thru	Left	Right	Thru	Right	
16:00	6	157	12	10	161	10	356
16:15	8	179	8	13	126	7	341
16:30	5	204	12	7	141	14	383
16:45	2	221	8	8	151	8	398
Total	21	761	40	38	579	39	1478
17:00	3	233	5	9	160	10	420
17:15	9	225	2	9	152	4	401
17:30	11	200	9	6	131	7	364
17:45	7	162	18	13	123	7	330
Total	30	820	34	37	566	28	1515
Grand Total	51	1581	74	75	1145	67	2993
Apprch %	3.1	96.9	49.7	50.3	94.5	5.5	
Total %	1.7	52.8	2.5	2.5	38.3	2.2	

Start Time	Chestnut St From North			Orchard St From East			Chestnut St From South			Int. Total
	Left	Thru	App. Total	Left	Right	App. Total	Thru	Right	App. Total	
Peak Hour From 16:00 to 17:45 - Peak 1 of 1										
Intersection 16:30										
Volume	19	883	902	27	33	60	604	36	640	1602
Percent	2.1	97.9		45.0	55.0		94.4	5.6		
Volume	19	883	902	27	33	60	604	36	640	1602
Volume	3	233	236	5	9	14	160	10	170	420
Peak Factor										
High Int. 17:00										
Volume	3	233	236	12	7	19	160	10	170	0.954
Peak Factor	0.956			0.789			0.941			
Peak Hour From 16:00 to 17:45 - Peak 1 of 1										
By Approach 16:45										
Volume	25	879	904	40	38	78	604	36	640	
Percent	2.8	97.2		51.3	48.7		94.4	5.6		
High Int. 17:00										
Volume	3	233	236	12	10	22	160	10	170	
Peak Factor	0.958			0.886			0.941			



N/S Street : Chestnut Street  
 E/W Street : Orchard Street  
 City/State : Dover, NH  
 Weather : Clear

Accurate Counts  
 978-664-2565

File Name : 97600007  
 Site Code : 97600007  
 Start Date : 09/17/2003  
 Page No : 1

Groups Printed- Trucks

Start Time	Chestnut St From North		Orchard St From East		Chestnut St From South		Int. Total
	Left	Thru	Left	Right	Thru	Right	
16:00	0	1	0	0	2	0	3
16:15	0	1	0	0	2	0	3
16:30	0	3	0	0	4	0	7
16:45	0	1	0	0	2	0	3
Total	0	6	0	0	10	0	16
17:00	0	2	0	0	1	0	3
17:15	0	2	0	0	2	0	4
17:30	0	3	0	0	2	0	5
17:45	0	2	0	0	1	0	3
Total	0	9	0	0	6	0	15
Grand Total	0	15	0	0	16	0	31
Apprch %	0.0	100.0	0.0	0.0	100.0	0.0	
Total %	0.0	48.4	0.0	0.0	51.6	0.0	

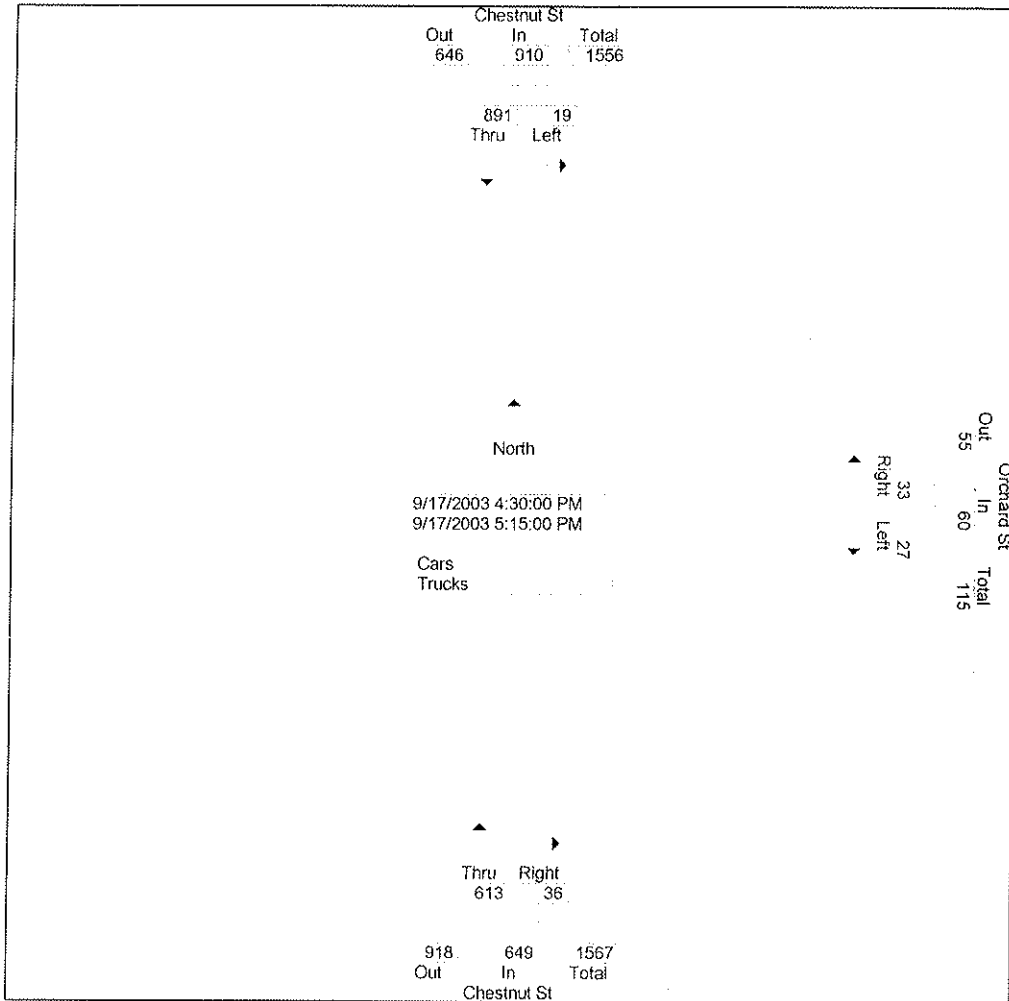
Start Time	Chestnut St From North			Orchard St From East			Chestnut St From South			Int. Total
	Left	Thru	App. Total	Left	Right	App. Total	Thru	Right	App. Total	
Peak Hour From 16:00 to 17:45 - Peak 1 of 1										
Intersection	16:30									
Volume	0	8	8	0	0	0	9	0	9	17
Percent	0.0	100.0		0.0	0.0		100.0	0.0		
Volume	0	8	8	0	0	0	9	0	9	17
Volume	0	3	3	0	0	0	4	0	4	7
Peak Factor										0.607
High Int.	16:30									
Volume	0	3	3	0	0	0	4	0	4	
Peak Factor			0.667						0.562	
Peak Hour From 16:00 to 17:45 - Peak 1 of 1										
By Approach	17:00									
Volume	0	9	9	0	0	0	10	0	10	
Percent	0.0	100.0		-	-	-	100.0	0.0		
High Int.	17:30									
Volume	0	3	3	-	-	-	4	0	4	
Peak Factor			0.750						0.625	

N/S Street : Chestnut Street  
 E/W Street : Orchard Street  
 City/State : Dover, NH  
 Weather : Clear

Accurate Counts  
 978-664-2565

File Name : 97600007  
 Site Code : 97600007  
 Start Date : 09/17/2003  
 Page No : 1

Start Time	Chestnut St From North			Orchard St From East			Chestnut St From South			Int. Total
	Left	Thru	App. Total	Left	Right	App. Total	Thru	Right	App. Total	
Peak Hour From 16:00 to 17:45 - Peak 1 of 1										
Intersection 16:30										
Volume	19	891	910	27	33	60	613	36	649	1619
Percent	2.1	97.9		45.0	55.0		94.5	5.5		
Volume	19	891	910	27	33	60	613	36	649	1619
Volume	3	235	238	5	9	14	161	10	171	423
Peak Factor										0.957
High Int. 17:00				16:30			17:00			
Volume	3	235	238	12	7	19	161	10	171	
Peak Factor			0.956			0.789			0.949	




N/S Street : Chestnut Street  
 E/W Street : Orchard Street  
 City/State : Dover, NH  
 Weather : Clear

Accurate Counts  
 978-664-2565

File Name : 97600007  
 Site Code : 97600007  
 Start Date : 09/17/2003  
 Page No : 1

Start Time	Chestnut St From North			Orchard St From East			Thru	Chestnut St From South		Int. Total
	Left	Thru	App. Total	Left	Right	App. Total		Right	App. Total	
Peak Hour From 16:00 to 17:45 - Peak 1 of 1										
Intersection	16:30									
Volume	19	883	902	27	33	60	604	36	640	1602
Percent	2.1	97.9		45.0	55.0		94.4	5.6		
Volume	19	883	902	27	33	60	604	36	640	1602
Volume	3	233	236	5	9	14	160	10	170	420
Peak Factor										0.954
High Int.	17:00									
Volume	3	233	236	12	7	19	160	10	170	
Peak Factor			0.956			0.789			0.941	

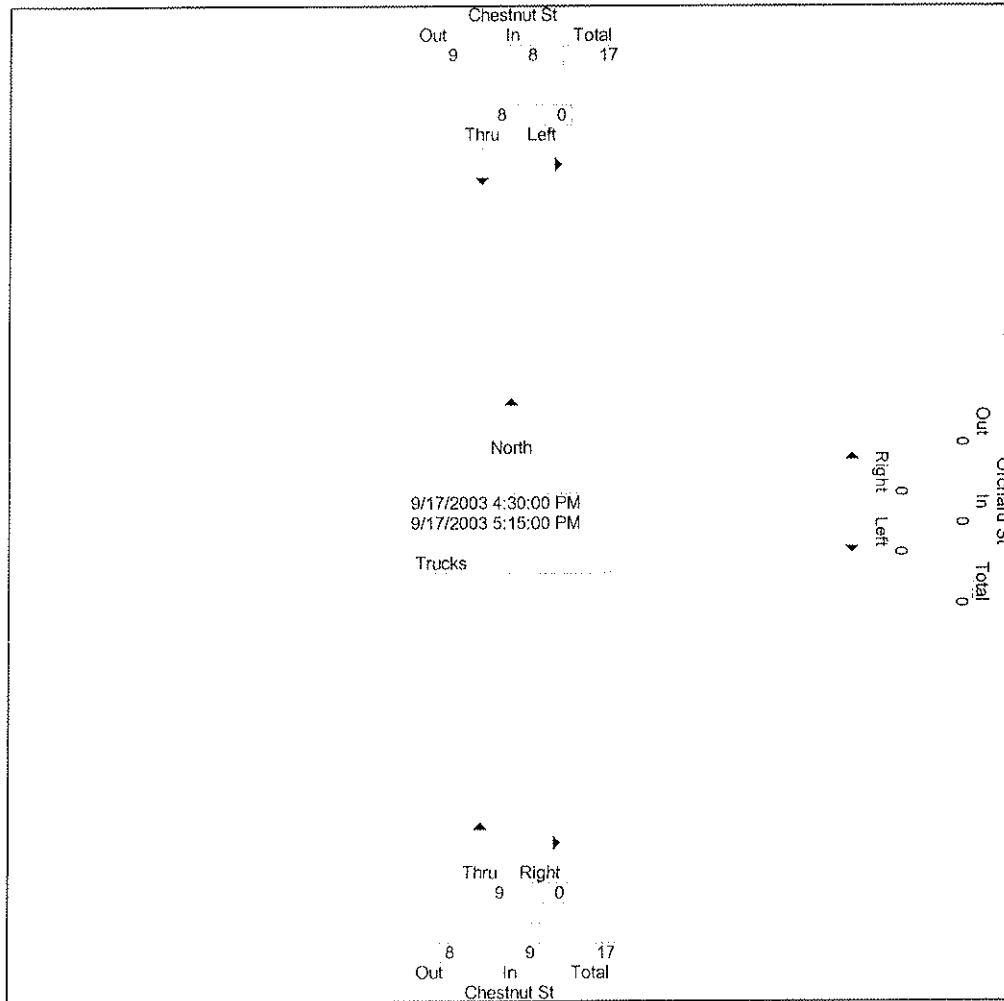


N/S Street : Chestnut Street  
 E/W Street : Orchard Street  
 City/State : Dover, NH  
 Weather : Clear

Accurate Counts  
 978-664-2565

File Name : 97600007  
 Site Code : 97600007  
 Start Date : 09/17/2003  
 Page No : 1

Start Time	Chestnut St From North			Orchard St From East			Chestnut St From South			Int. Total
	Left	Thru	App. Total	Left	Right	App. Total	Thru	Right	App. Total	
Peak Hour From 16:00 to 17:45 - Peak 1 of 1										
Intersection	16:30									
Volume	0	8	8	0	0	0	9	0	9	17
Percent	0.0	100.0		0.0	0.0		100.0	0.0		
Volume	0	8	8	0	0	0	9	0	9	17
Volume	0	3	3	0	0	0	4	0	4	7
Peak Factor										0.607
High Int.	16:30									
Volume	0	3	3	0	0	0	4	0	4	
Peak Factor			0.667						0.562	



N/S Street : Central Street  
 E/W Street : Orchard Street  
 City/State : Dover, NH  
 Weather : Clear

Accurate Counts  
 978-664-2565

File Name : 97600008  
 Site Code : 97600008  
 Start Date : 09/17/2003  
 Page No : 1

Groups Printed- Cars - Trucks

Start Time	Central St From North			Bank of NH From East			Central St From South			Orchard St From West			Int.	Total
	Left	Thru	Right	Left	Thru	Right	Left	Thru	Right	Left	Thru	Right		
07:00	0	209	3	0	0	0	0	0	0	0	0	0	1	213
07:15	0	207	6	0	0	0	0	0	0	0	0	0	1	214
07:30	0	220	4	0	0	0	0	0	0	0	0	0	0	224
07:45	0	231	4	0	0	0	0	0	0	0	0	0	2	237
Total	0	867	17	0	0	0	0	0	0	0	0	0	4	888
08:00	0	231	2	0	0	0	0	0	0	0	0	0	0	233
08:15	0	250	6	0	0	0	0	0	0	0	0	0	1	257
08:30	0	218	8	2	0	0	0	0	0	0	0	0	1	229
08:45	0	153	8	3	0	0	0	0	0	0	0	0	1	165
Total	0	852	24	5	0	0	0	0	0	0	0	0	3	884
Grand Total	0	1719	41	5	0	0	0	0	0	0	0	0	7	1772
Apprch %	0.0	97.7	2.3	100.0	0.0	0.0	0.0	0.0	0.0	0.0	0.0	0.0	100.0	
Total %	0.0	97.0	2.3	0.3	0.0	0.0	0.0	0.0	0.0	0.0	0.0	0.0	0.4	

Start Time	Central St From North				Bank of NH From East				Central St From South				Orchard St From West				Int. Total	
	Left	Thru	Right	App. Total	Left	Thru	Right	App. Total	Left	Thru	Right	App. Total	Left	Thru	Right	App. Total		
Peak Hour From 07:00 to 08:45 - Peak 1 of 1																		
Intersection	07:45																	
Volume	0	930	20	950	2	0	0	2	0	0	0	0	0	0	0	4	4	956
Percent	0.0	97.9	2.1	100.0	100.0	0.0	0.0	0.0	0.0	0.0	0.0	0.0	0.0	0.0	100.0			
Volume	0	930	20	950	2	0	0	2	0	0	0	0	0	0	4	4	4	956
Volume	0	250	6	256	0	0	0	0	0	0	0	0	0	0	1	1	1	257
Peak Factor																	0.930	
High Int.	08:15				08:30				6:45:00 AM				07:45					
Volume	0	250	6	256	2	0	0	2	0	0	0	0	0	0	2	2	2	
Peak Factor	0.928				0.250								0.500					

By Approach	Central St From North				Bank of NH From East				Central St From South				Orchard St From West				Int. Total	
	Left	Thru	Right	App. Total	Left	Thru	Right	App. Total	Left	Thru	Right	App. Total	Left	Thru	Right	App. Total		
Peak Hour From 07:00 to 08:45 - Peak 1 of 1																		
By Approach	07:45																	
Volume	0	930	20	950	5	0	0	5	0	0	0	0	0	0	4	4	4	
Percent	0.0	97.9	2.1	100.0	100.0	0.0	0.0	-	-	-	-	-	0.0	0.0	100.0			
High Int.	08:15				08:45				07:45									
Volume	0	250	6	256	3	0	0	3	-	-	-	-	0	0	2	2	2	
Peak Factor	0.928				0.417								0.500					

N/S Street : Central Street  
 E/W Street : Orchard Street  
 City/State : Dover, NH  
 Weather : Clear

Accurate Counts  
 978-664-2565

File Name : 97600008  
 Site Code : 97600008  
 Start Date : 09/17/2003  
 Page No : 1

Groups Printed- Cars

Start Time	Central St From North			Bank of NH From East			Central St From South			Orchard St From West			Int. Total
	Left	Thru	Right	Left	Thru	Right	Left	Thru	Right	Left	Thru	Right	
07:00	0	200	3	0	0	0	0	0	0	0	0	1	204
07:15	0	195	6	0	0	0	0	0	0	0	0	1	202
07:30	0	212	4	0	0	0	0	0	0	0	0	0	216
07:45	0	217	4	0	0	0	0	0	0	0	0	2	223
Total	0	824	17	0	0	0	0	0	0	0	0	4	845
08:00	0	213	2	0	0	0	0	0	0	0	0	0	215
08:15	0	240	6	0	0	0	0	0	0	0	0	0	246
08:30	0	205	7	2	0	0	0	0	0	0	0	1	215
08:45	0	138	8	3	0	0	0	0	0	0	0	1	150
Total	0	796	23	5	0	0	0	0	0	0	0	2	826
Grand Total	0	1620	40	5	0	0	0	0	0	0	0	6	1671
Apprch %	0.0	97.6	2.4	100.0	0.0	0.0	0.0	0.0	0.0	0.0	0.0	100.0	
Total %	0.0	96.9	2.4	0.3	0.0	0.0	0.0	0.0	0.0	0.0	0.0	0.4	

Start Time	Central St From North				Bank of NH From East				Central St From South				Orchard St From West				Int. Total
	Left	Thru	Right	App. Total	Left	Thru	Right	App. Total	Left	Thru	Right	App. Total	Left	Thru	Right	App. Total	
Peak Hour From 07:00 to 08:45 - Peak 1 of 1																	
Intersection	07:30																
Volume	0	882	16	898	0	0	0	0	0	0	0	0	0	0	2	2	900
Percent	0.0	98.2	1.8		0.0	0.0	0.0		0.0	0.0	0.0		0.0	0.0	100.0		
Volume	0	882	16	898	0	0	0	0	0	0	0	0	0	0	2	2	900
Volume	0	240	6	246	0	0	0	0	0	0	0	0	0	0	0	0	246
Peak Factor	0.915																
High Int.	08:15 6:45:00 AM 6:45:00 AM 07:45																
Volume	0	240	6	246	0	0	0	0	0	0	0	0	0	0	2	2	
ak Factor	0.913 0.250																
Peak Hour From 07:00 to 08:45 - Peak 1 of 1																	
By Approach	07:30 08:00 07:00 07:00																
Volume	0	882	16	898	5	0	0	5	0	0	0	0	0	0	4	4	
Percent	0.0	98.2	1.8		100.0	0.0	0.0		-	-	-	-	0.0	0.0	100.0		
High Int.	08:15 08:45 07:45																
Volume	0	240	6	246	3	0	0	3	-	-	-	-	0	0	2	2	
Peak Factor	0.913 0.417 0.500																

N/S Street : Central Street  
 E/W Street : Orchard Street  
 City/State : Dover, NH  
 Weather : Clear

Accurate Counts  
 978-664-2565

File Name : 97600008  
 Site Code : 97600008  
 Start Date : 09/17/2003  
 Page No : 1

Groups Printed- Trucks

Start Time	Central St From North			Bank of NH From East			Central St From South			Orchard St From West			Int. Total
	Left	Thru	Right	Left	Thru	Right	Left	Thru	Right	Left	Thru	Right	
07:00	0	9	0	0	0	0	0	0	0	0	0	0	9
07:15	0	12	0	0	0	0	0	0	0	0	0	0	12
07:30	0	8	0	0	0	0	0	0	0	0	0	0	8
07:45	0	14	0	0	0	0	0	0	0	0	0	0	14
Total	0	43	0	0	0	0	0	0	0	0	0	0	43
08:00	0	18	0	0	0	0	0	0	0	0	0	0	18
08:15	0	10	0	0	0	0	0	0	0	0	0	1	11
08:30	0	13	1	0	0	0	0	0	0	0	0	0	14
08:45	0	15	0	0	0	0	0	0	0	0	0	0	15
Total	0	56	1	0	0	0	0	0	0	0	0	1	58
Grand Total	0	99	1	0	0	0	0	0	0	0	0	1	101
Apprch %	0.0	99.0	1.0	0.0	0.0	0.0	0.0	0.0	0.0	0.0	0.0	100.0	
Total %	0.0	98.0	1.0	0.0	0.0	0.0	0.0	0.0	0.0	0.0	0.0	1.0	

Start Time	Central St From North				Bank of NH From East				Central St From South				Orchard St From West				Int. Total
	Left	Thru	Right	App. Total	Left	Thru	Right	App. Total	Left	Thru	Right	App. Total	Left	Thru	Right	App. Total	
Peak Hour From 07:00 to 08:45 - Peak 1 of 1																	
Intersection	08:00																
Volume	0	56	1	57	0	0	0	0	0	0	0	0	0	0	1	1	58
Percent	0.0	98.2	1.8		0.0	0.0	0.0		0.0	0.0	0.0		0.0	0.0	100.0		
Volume	0	56	1	57	0	0	0	0	0	0	0	0	0	0	1	1	58
Volume	0	18	0	18	0	0	0	0	0	0	0	0	0	0	0	0	18
Peak Factor																	
High Int.	08:00																
Volume	0	18	0	18	6:45:00 AM				6:45:00 AM				08:15				
Peak Factor	0.792												0.250				

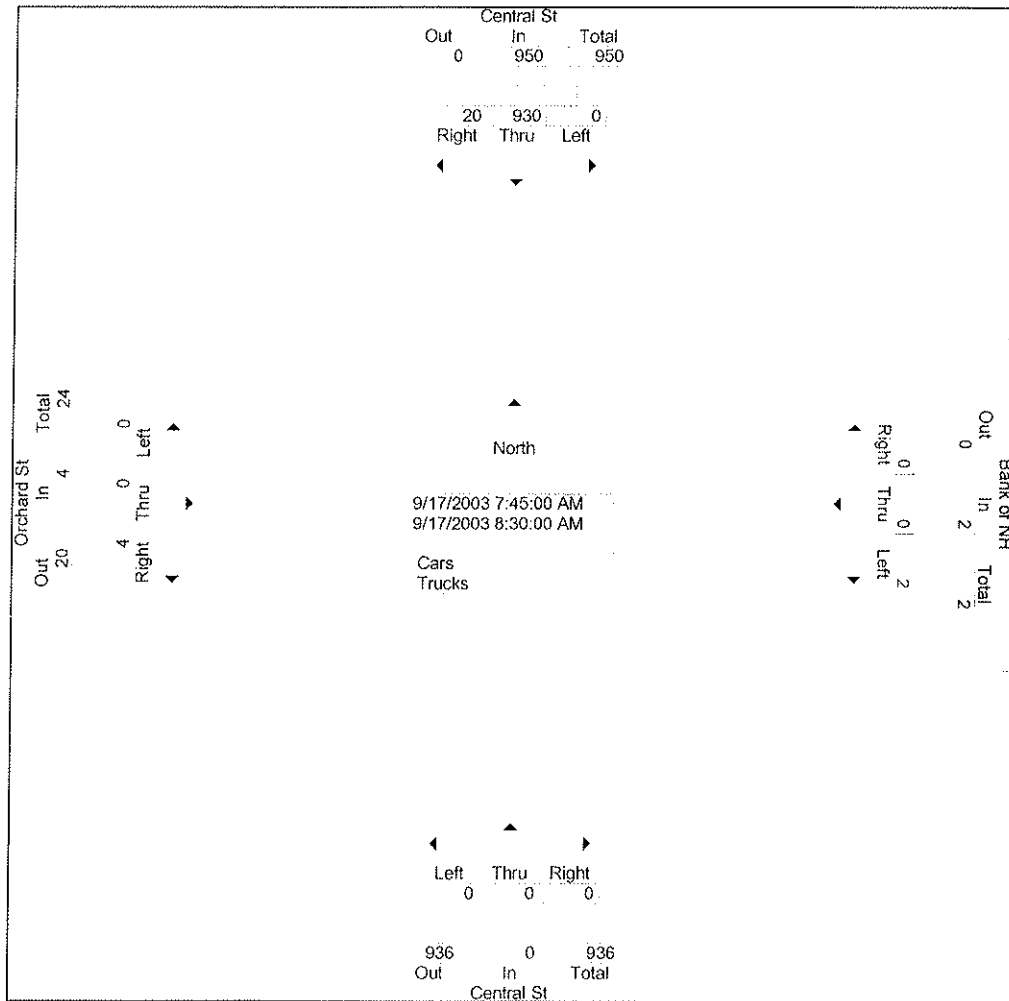
Peak Hour From 07:00 to 08:45 - Peak 1 of 1																
By Approach	08:00															
Volume	0	56	1	57	07:00				07:00				07:30			
Percent	0.0	98.2	1.8		-				-				0.0			
High Int.	08:00															
Volume	0	18	0	18	-				-				08:15			
Peak Factor	0.792				-				-				0.250			

N/S Street : Central Street  
 E/W Street : Orchard Street  
 City/State : Dover, NH  
 Weather : Clear

Accurate Counts  
 978-664-2565

File Name : 97600008  
 Site Code : 97600008  
 Start Date : 09/17/2003  
 Page No : 1

Start Time	Central St From North				Bank of NH From East				Central St From South				Orchard St From West				App. Total	Int. Total
	Left	Thru	Right	App. Total	Left	Thru	Right	App. Total	Left	Thru	Right	App. Total	Left	Thru	Right	App. Total		
Peak Hour From 07:00 to 08:45 - Peak 1 of 1																		
Intersection	07:45																	
Volume	0	930	20	950	2	0	0	2	0	0	0	0	0	0	0	4	4	956
Percent	0.0	97.9	2.1	100.0	0.0	0.0	0.0	0.0	0.0	0.0	0.0	0.0	0.0	0.0	0.0	100.0	0.0	956
Volume	0	930	20	950	2	0	0	2	0	0	0	0	0	0	0	4	4	956
Volume	0	250	6	256	0	0	0	0	0	0	0	0	0	0	0	1	1	257
Peak Factor	0.930																	
High Int.	08:15 08:30 6:45:00 AM 07:45																	
Volume	0	250	6	256	2	0	0	2	0	0	0	0	0	0	0	2	2	0.928
Peak Factor	0.250 0.500																	






N/S Street : Central Street  
 E/W Street : Orchard Street  
 City/State : Dover, NH  
 Weather : Clear

Accurate Counts  
 978-664-2565

File Name : 97600008  
 Site Code : 97600008  
 Start Date : 09/17/2003  
 Page No : 1

Start Time	Central St From North				Bank of NH From East				Central St From South				Orchard St From West				Int. Total
	Left	Thru	Right	App. Total	Left	Thru	Right	App. Total	Left	Thru	Right	App. Total	Left	Thru	Right	App. Total	
Peak Hour From 07:00 to 08:45 - Peak 1 of 1																	
Intersection 07:30																	
Volume	0	882	16	898	0	0	0	0	0	0	0	0	0	0	2	2	900
Percent	0.0	98.2	1.8		0.0	0.0	0.0		0.0	0.0	0.0		0.0	0.0	100.0		
Volume	0	882	16	898	0	0	0	0	0	0	0	0	0	0	2	2	900
Volume	0	240	6	246	0	0	0	0	0	0	0	0	0	0	0	0	246
Peak Factor	0.915																
High Int. 08:15																	
Volume	0	240	6	246	6:45:00 AM				6:45:00 AM				07:45				
Peak Factor	0.250																

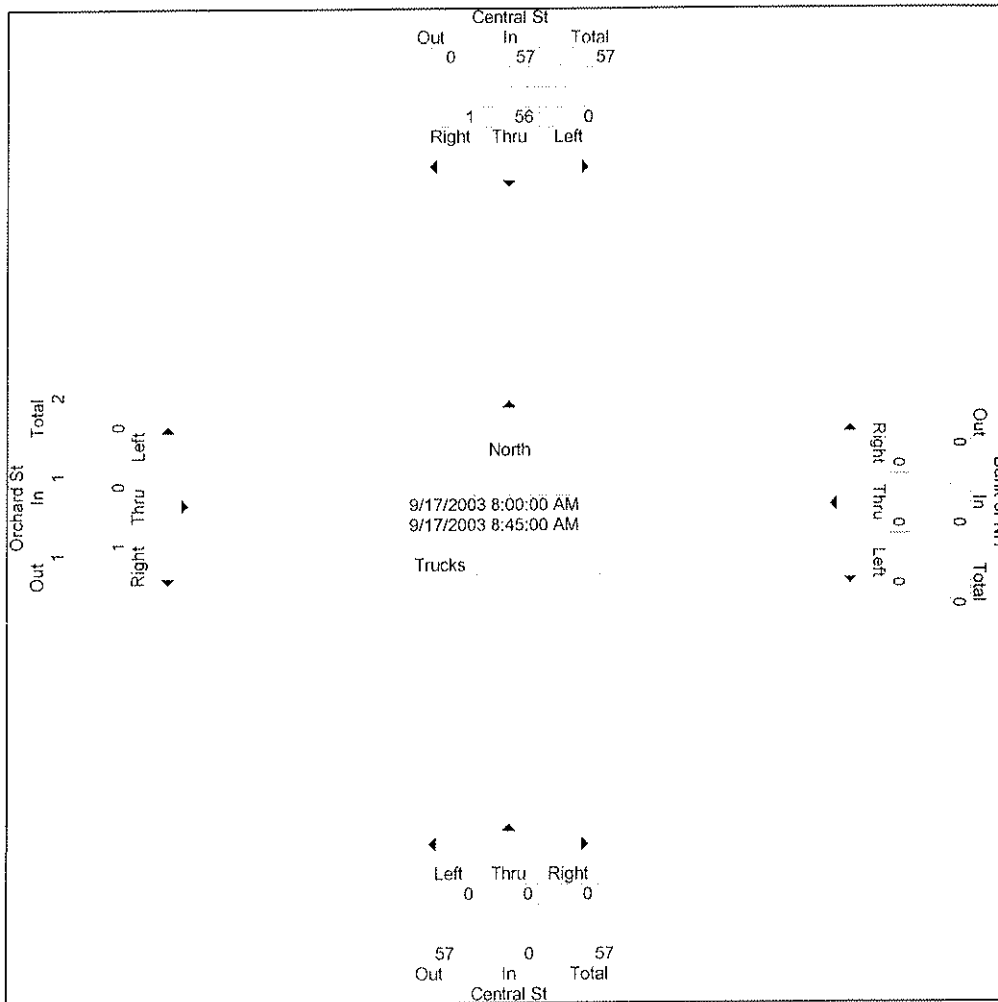


N/S Street : Central Street  
 E/W Street : Orchard Street  
 City/State : Dover, NH  
 Weather : Clear

Accurate Counts  
 978-664-2565

File Name : 97600008  
 Site Code : 97600008  
 Start Date : 09/17/2003  
 Page No : 1

Start Time	Central St From North				Bank of NH From East				Central St From South				Orchard St From West				Int. Total		
	Left	Thru	Right	App. Total	Left	Thru	Right	App. Total	Left	Thru	Right	App. Total	Left	Thru	Right	App. Total			
Peak Hour From 07:00 to 08:45 - Peak 1 of 1																			
Intersection	08:00																		
Volume	0	56	1	57	0	0	0	0	0	0	0	0	0	0	0	1	1	58	
Percent	0.0	98.2	1.8		0.0	0.0	0.0		0.0	0.0	0.0		0.0	0.0	100.0				
Volume	0	56	1	57	0	0	0	0	0	0	0	0	0	0	0	1	1	58	
Volume	0	18	0	18	0	0	0	0	0	0	0	0	0	0	0	0	0	18	
Peak Factor	0.806																		
High Int.	08:00																		
Volume	0	18	0	18	6:45:00 AM				6:45:00 AM				08:15				1	1	
Peak Factor	0.250																		



N/S Street : Central Street  
 E/W Street : Orchard Street  
 City/State : Dover, NH  
 Weather : Clear

Accurate Counts  
 978-664-2565

File Name : 97600008  
 Site Code : 97600008  
 Start Date : 09/17/2003  
 Page No : 1

Groups Printed- Cars - Trucks

Start Time	Central St From North			Bank of NH From East			Central St From South			Orchard St From West			Int.	Total
	Left	Thru	Right	Left	Thru	Right	Left	Thru	Right	Left	Thru	Right		
16:00	9	258	3	7	0	0	0	0	0	0	0	0	6	283
16:15	8	248	5	7	0	0	0	0	0	0	0	0	3	271
16:30	7	257	7	5	0	0	0	0	0	0	0	0	5	281
16:45	5	260	5	3	0	0	0	0	0	0	0	0	2	275
Total	29	1023	20	22	0	0	0	0	0	0	0	0	16	1110
17:00	5	271	4	6	0	0	0	0	0	0	0	0	8	294
17:15	4	286	1	5	0	0	0	0	0	0	0	0	5	301
17:30	3	232	2	2	0	0	0	0	0	0	0	0	3	242
17:45	8	201	1	1	0	0	0	0	0	0	0	0	5	216
Total	20	990	8	14	0	0	0	0	0	0	0	0	21	1053
Grand Total	49	2013	28	36	0	0	0	0	0	0	0	0	37	2163
Apprch %	2.3	96.3	1.3	100.0	0.0	0.0	0.0	0.0	0.0	0.0	0.0	0.0	100.0	
Total %	2.3	93.1	1.3	1.7	0.0	0.0	0.0	0.0	0.0	0.0	0.0	0.0	1.7	

Start Time	Central St From North				Bank of NH From East				Central St From South				Orchard St From West				Int. Total	
	Left	Thru	Right	App. Total	Left	Thru	Right	App. Total	Left	Thru	Right	App. Total	Left	Thru	Right	App. Total		
Peak Hour From 16:00 to 17:45 - Peak 1 of 1																		
Intersection	16:30																	
Volume	21	1074	17	1112	19	0	0	19	0	0	0	0	0	0	0	20	20	1151
Percent	1.9	96.6	1.5		100.0	0.0	0.0		0.0	0.0	0.0		0.0	0.0	100.0			
Volume	21	1074	17	1112	19	0	0	19	0	0	0	0	0	0	0	20	20	1151
Volume	4	286	1	291	5	0	0	5	0	0	0	0	0	0	5	5	5	301
Peak Factor	0.956																	
High Int.	17:15				17:00				17:00				17:00					
Volume	4	286	1	291	6	0	0	6	0	0	0	0	0	0	8	8	8	
Peak Factor	0.955				0.792				0.625									
Peak Hour From 16:00 to 17:45 - Peak 1 of 1																		
By Approach	16:30																	
Volume	21	1074	17	1112	22	0	0	22	0	0	0	0	0	0	21	21	21	
Percent	1.9	96.6	1.5		100.0	0.0	0.0		-	-	-		0.0	0.0	100.0			
High Int.	17:15				16:00				17:00				17:00					
Volume	4	286	1	291	7	0	0	7	-	-	-	-	0	0	8	8	8	
Peak Factor	0.955				0.786				-				0.656					

N/S Street : Central Street  
 E/W Street : Orchard Street  
 City/State : Dover, NH  
 Weather : Clear

Accurate Counts  
 978-664-2565

File Name : 97600008  
 Site Code : 97600008  
 Start Date : 09/17/2003  
 Page No : 1

Groups Printed- Cars

Start Time	Central St From North			Bank of NH From East			Central St From South			Orchard St From West			Int. Total
	Left	Thru	Right	Left	Thru	Right	Left	Thru	Right	Left	Thru	Right	
16:00	9	253	3	7	0	0	0	0	0	0	0	6	278
16:15	8	240	5	7	0	0	0	0	0	0	0	3	263
16:30	7	251	7	5	0	0	0	0	0	0	0	5	275
16:45	5	257	5	3	0	0	0	0	0	0	0	2	272
Total	29	1001	20	22	0	0	0	0	0	0	0	16	1088
17:00	5	265	4	6	0	0	0	0	0	0	0	8	288
17:15	4	284	1	4	0	0	0	0	0	0	0	5	298
17:30	3	226	2	2	0	0	0	0	0	0	0	3	236
17:45	8	200	1	1	0	0	0	0	0	0	0	5	215
Total	20	975	8	13	0	0	0	0	0	0	0	21	1037
Grand Total	49	1976	28	35	0	0	0	0	0	0	0	37	2125
Apprch %	2.4	96.2	1.4	100.0	0.0	0.0	0.0	0.0	0.0	0.0	0.0	100.0	
Total %	2.3	93.0	1.3	1.6	0.0	0.0	0.0	0.0	0.0	0.0	0.0	1.7	

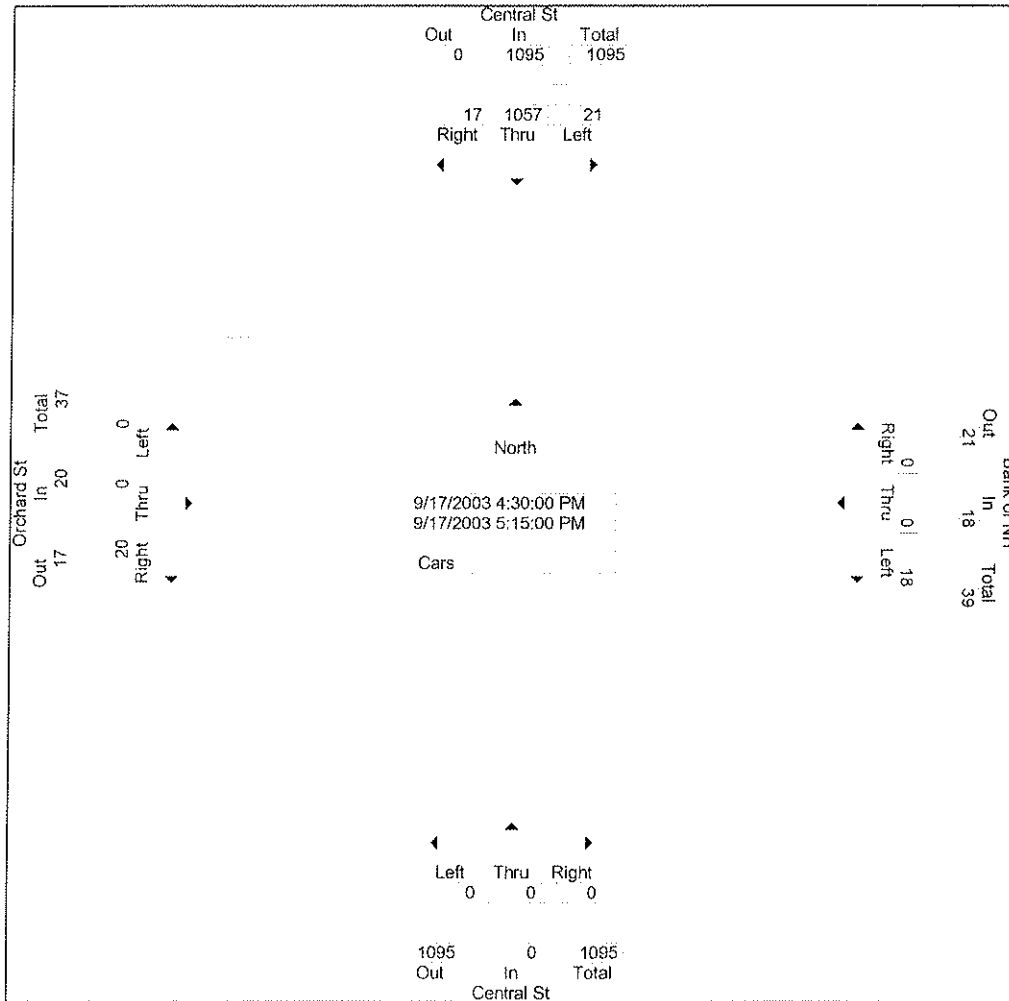
Start Time	Central St From North				Bank of NH From East				Central St From South				Orchard St From West				Int. Total
	Left	Thru	Right	App. Total	Left	Thru	Right	App. Total	Left	Thru	Right	App. Total	Left	Thru	Right	App. Total	
Peak Hour From 16:00 to 17:45 - Peak 1 of 1																	
Intersection	16:30																
Volume	21	1057	17	1095	18	0	0	18	0	0	0	0	0	0	20	20	1133
Percent	1.9	96.5	1.6	100.0	0.0	0.0	0.0	0.0	0.0	0.0	0.0	0.0	0.0	0.0	100.0		
Volume	21	1057	17	1095	18	0	0	18	0	0	0	0	0	0	20	20	1133
Volume	4	284	1	289	4	0	0	4	0	0	0	0	0	0	5	5	298
Peak Factor	0.951																
High Int.	17:15																
Volume	4	284	1	289	6	0	0	6	0	0	0	0	0	0	8	8	
Peak Factor	0.625																
Peak Hour From 16:00 to 17:45 - Peak 1 of 1																	
By Approach	16:30																
Volume	21	1057	17	1095	22	0	0	22	0	0	0	0	0	0	21	21	
Percent	1.9	96.5	1.6	100.0	0.0	0.0	0.0	-	-	-	-	-	0.0	0.0	100.0		
High Int.	16:00																
Volume	4	284	1	289	7	0	0	7	-	-	-	-	0	0	8	8	
Peak Factor	0.786																
																	0.656

N/S Street : Central Street  
 E/W Street : Orchard Street  
 City/State : Dover, NH  
 Weather : Clear

Accurate Counts  
 978-664-2565

File Name : 97600008  
 Site Code : 97600008  
 Start Date : 09/17/2003  
 Page No : 1

Start Time	Central St From North				Bank of NH From East				Central St From South				Orchard St From West				App. Total	Int. Total
	Left	Thru	Right	App. Total	Left	Thru	Right	App. Total	Left	Thru	Right	App. Total	Left	Thru	Right			
Peak Hour From 16:00 to 17:45 - Peak 1 of 1																		
Intersection	16:30																	
Volume	21	1057	17	1095	18	0	0	18	0	0	0	0	0	0	20	20	1133	
Percent	1.9	96.5	1.6		100.0	0.0	0.0		0.0	0.0	0.0		0.0	0.0	100.0			
Volume	21	1057	17	1095	18	0	0	18	0	0	0	0	0	0	20	20	1133	
Volume	4	284	1	289	4	0	0	4	0	0	0	0	0	5	5	298		
Peak Factor	0.951																	
High Int.	17:15																	
Volume	4	284	1	289	6	0	0	6	0	0	0	0	0	0	8	8	0.947	
Peak Factor	0.750																	
	0.625																	

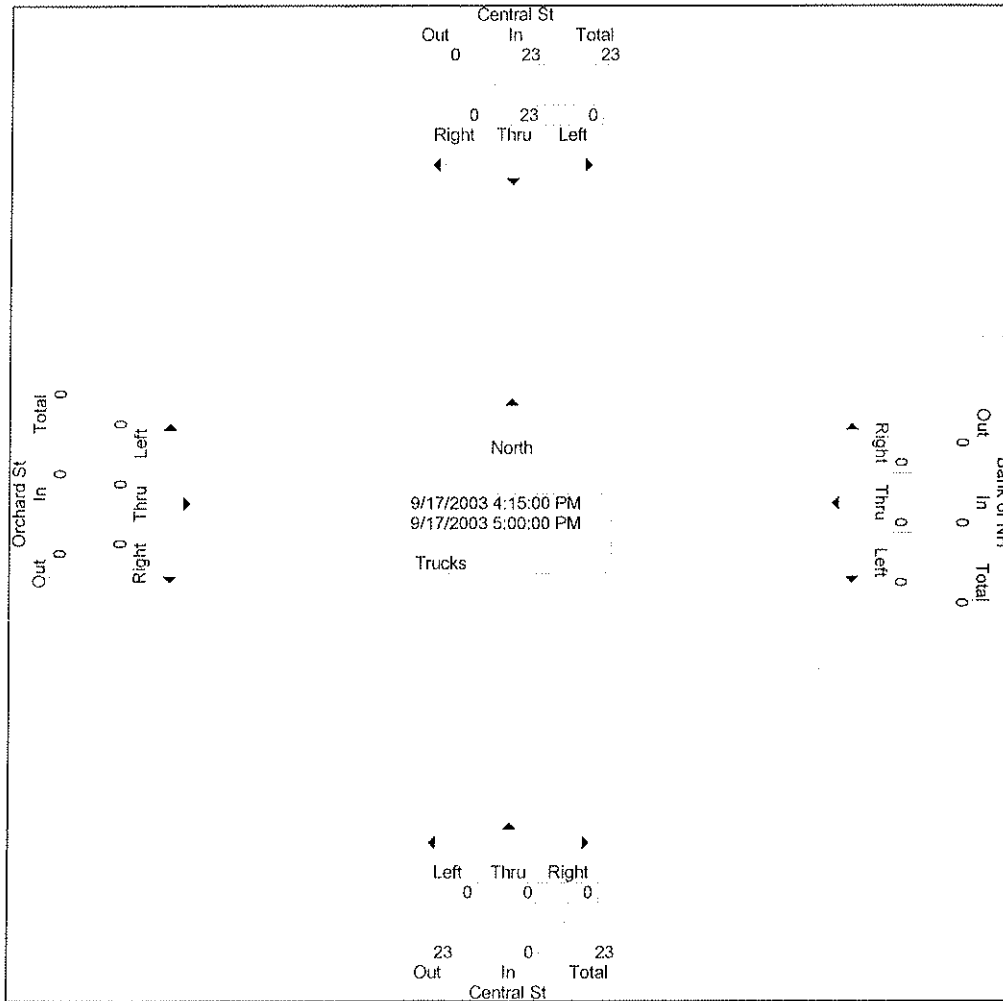


N/S Street : Central Street  
 E/W Street : Orchard Street  
 City/State : Dover, NH  
 Weather : Clear

Accurate Counts  
 978-664-2565

File Name : 97600008  
 Site Code : 97600008  
 Start Date : 09/17/2003  
 Page No : 1

Start Time	Central St From North				Bank of NH From East				Central St From South				Orchard St From West				App. Total	Int. Total
	Left	Thru	Right	App. Total	Left	Thru	Right	App. Total	Left	Thru	Right	App. Total	Left	Thru	Right	App. Total		
Peak Hour From 16:00 to 17:45 - Peak 1 of 1																		
Intersection	16:15																	
Volume	0	23	0	23	0	0	0	0	0	0	0	0	0	0	0	0	23	
Percent	0.0	100.0	0.0		0.0	0.0	0.0		0.0	0.0	0.0		0.0	0.0	0.0			
Volume	0	23	0	23	0	0	0	0	0	0	0	0	0	0	0	0	23	
Volume	0	8	0	8	0	0	0	0	0	0	0	0	0	0	0	0	8	
Peak Factor																	0.719	
High Int.	16:15																	
Volume	0	8	0	8														
Peak Factor																	0.719	



N/S Street : Chestnut Street  
 E/W Street : Sixth Street  
 City/State : Dover, NH  
 Weather : Clear

Accurate Counts  
 978-664-2565

File Name : 97600011  
 Site Code : 97600011  
 Start Date : 09/17/2003  
 Page No : 1

Groups Printed- Trucks

Start Time	Chestnut St From North			Sixth St From East			Chestnut St From South			Sixth St From West			Int. Total
	Left	Thru	Right	Left	Thru	Right	Left	Thru	Right	Left	Thru	Right	
07:00	0	4	1	0	0	0	0	0	0	0	0	0	5
07:15	0	2	0	0	0	0	0	0	0	1	0	1	4
07:30	0	0	0	0	0	0	0	1	0	0	0	0	1
07:45	0	0	0	0	2	0	0	0	0	0	1	0	3
Total	0	6	1	0	2	0	0	1	0	1	1	1	13
08:00	0	2	0	0	0	0	0	0	0	0	0	1	3
08:15	0	2	0	0	0	0	0	1	0	0	1	1	5
08:30	0	1	0	0	0	0	0	1	0	0	1	0	3
08:45	0	2	0	0	0	0	0	0	0	0	0	0	2
Total	0	7	0	0	0	0	0	2	0	0	2	2	13
Grand Total	0	13	1	0	2	0	0	3	0	1	3	3	26
Apprch %	0.0	92.9	7.1	0.0	100.0	0.0	0.0	100.0	0.0	14.3	42.9	42.9	
Total %	0.0	50.0	3.8	0.0	7.7	0.0	0.0	11.5	0.0	3.8	11.5	11.5	

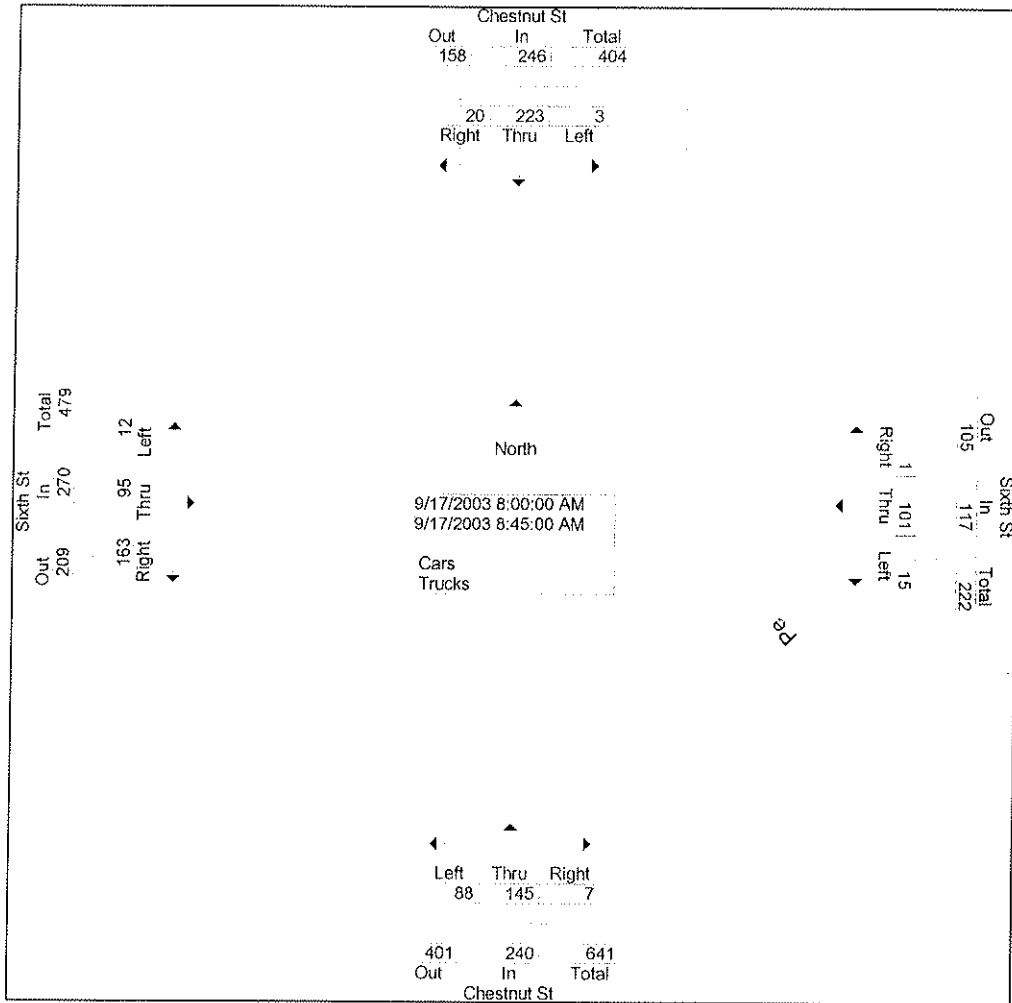
Start Time	Chestnut St From North				Sixth St From East				Chestnut St From South				Sixth St From West				Int. Total
	Left	Thru	Right	App. Total	Left	Thru	Right	App. Total	Left	Thru	Right	App. Total	Left	Thru	Right	App. Total	
Peak Hour From 07:00 to 08:45 - Peak 1 of 1																	
Intersection	07:45																
Volume	0	5	0	5	0	2	0	2	0	2	0	2	0	3	2	5	14
Percent	0.0	100.0	0.0	0.0	0.0	100.0	0.0	0.0	0.0	100.0	0.0	0.0	0.0	60.0	40.0	5	14
Volume	0	5	0	5	0	2	0	2	0	2	0	2	0	3	2	5	14
Volume	0	2	0	2	0	0	0	0	0	1	0	1	0	1	1	2	5
Peak Factor	0.700																
High Int.	08:00				07:45				08:15				08:15				
Volume	0	2	0	2	0	2	0	2	0	1	0	1	0	1	1	2	
Peak Factor	0.625				0.250				0.500				0.625				
Peak Hour From 07:00 to 08:45 - Peak 1 of 1																	
By Approach	07:00				07:00				07:30				07:45				
Volume	0	6	1	7	0	2	0	2	0	2	0	2	0	3	2	5	
Percent	0.0	85.7	14.3	0.0	0.0	100.0	0.0	0.0	0.0	100.0	0.0	0.0	0.0	60.0	40.0		
High Int.	07:00				07:45				07:30				08:15				
Volume	0	4	1	5	0	2	0	2	0	1	0	1	0	1	1	2	
Peak Factor	0.350				0.250				0.500				0.625				

N/S Street : Chestnut Street  
 E/W Street : Sixth Street  
 City/State : Dover, NH  
 Weather : Clear

Accurate Counts  
 978-664-2565

File Name : 97600011  
 Site Code : 97600011  
 Start Date : 09/17/2003  
 Page No : 1

Start Time	Chestnut St From North				Sixth St From East				Chestnut St From South				Sixth St From West				Int. Total
	Left	Thru	Right	App. Total	Left	Thru	Right	App. Total	Left	Thru	Right	App. Total	Left	Thru	Right	App. Total	
Peak Hour From 07:00 to 08:45 - Peak 1 of 1																	
Intersection	08:00																
Volume	3	223	20	246	15	101	1	117	88	145	7	240	12	95	163	270	873
Percent	1.2	90.7	8.1		12.8	86.3	0.9		36.7	60.4	2.9		4.4	35.2	60.4		
Volume	3	223	20	246	15	101	1	117	88	145	7	240	12	95	163	270	873
Volume	0	62	8	70	5	28	0	33	16	35	3	54	4	27	50	81	238
Peak Factor	0.917																
High Int.	08:00																
Volume	0	62	8	70	5	28	0	33	31	37	2	70	4	27	50	81	
Peak Factor	0.879				0.886				0.857				0.833				



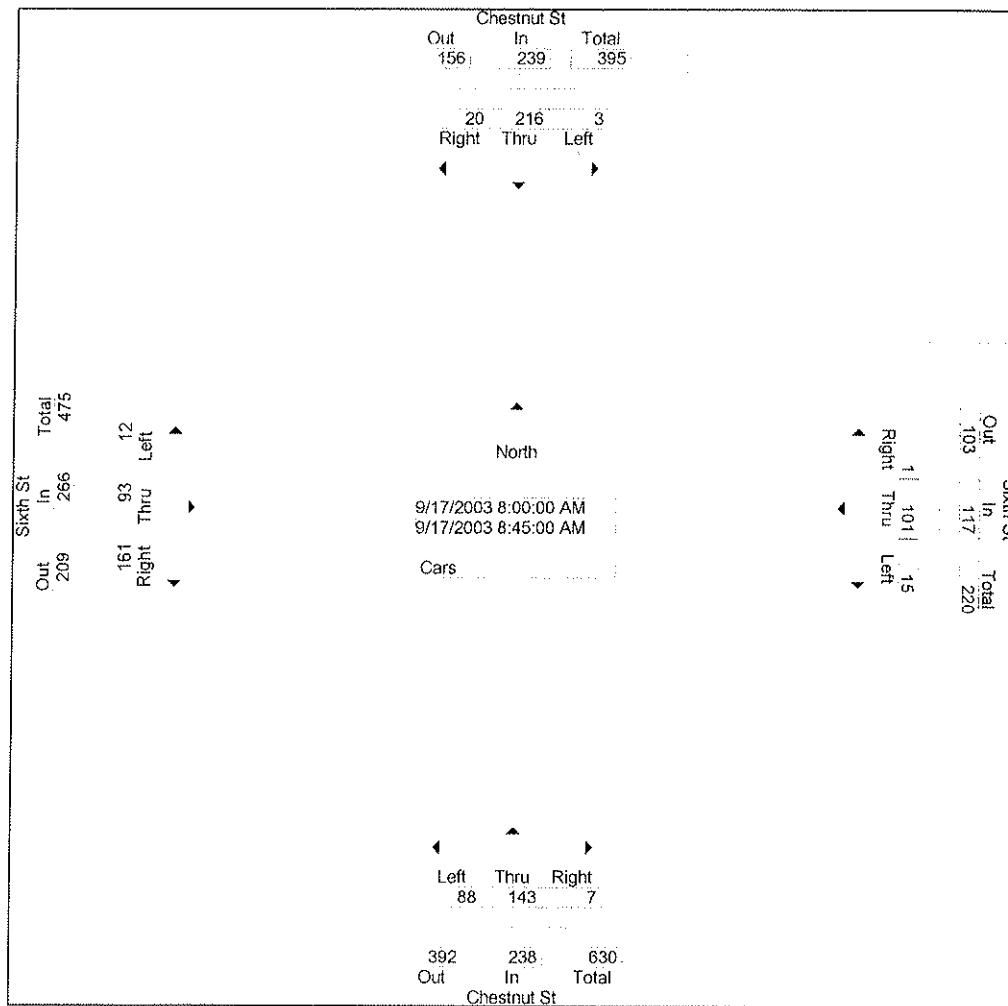


N/S Street : Chestnut Street  
 E/W Street : Sixth Street  
 City/State : Dover, NH  
 Weather : Clear

Accurate Counts  
 978-664-2565

File Name : 97600011  
 Site Code : 97600011  
 Start Date : 09/17/2003  
 Page No : 1

Start Time	Chestnut St From North				Sixth St From East				Chestnut St From South				Sixth St From West				Int. Total
	Left	Thru	Right	App. Total	Left	Thru	Right	App. Total	Left	Thru	Right	App. Total	Left	Thru	Right	App. Total	
Peak Hour From 07:00 to 08:45 - Peak 1 of 1																	
Intersection	08:00																
Volume	3	216	20	239	15	101	1	117	88	143	7	238	12	93	161	266	860
Percent	1.3	90.4	8.4		12.8	86.3	0.9		37.0	60.1	2.9		4.5	35.0	60.5		
Volume	3	216	20	239	15	101	1	117	88	143	7	238	12	93	161	266	860
Volume	0	60	8	68	5	28	0	33	16	35	3	54	4	27	49	80	235
Peak Factor	0.879																
High Int.	08:00				08:00				08:45				08:00				0.915
Volume	0	60	8	68	5	28	0	33	31	37	2	70	4	27	49	80	
Peak Factor	0.879				0.886				0.850				0.831				

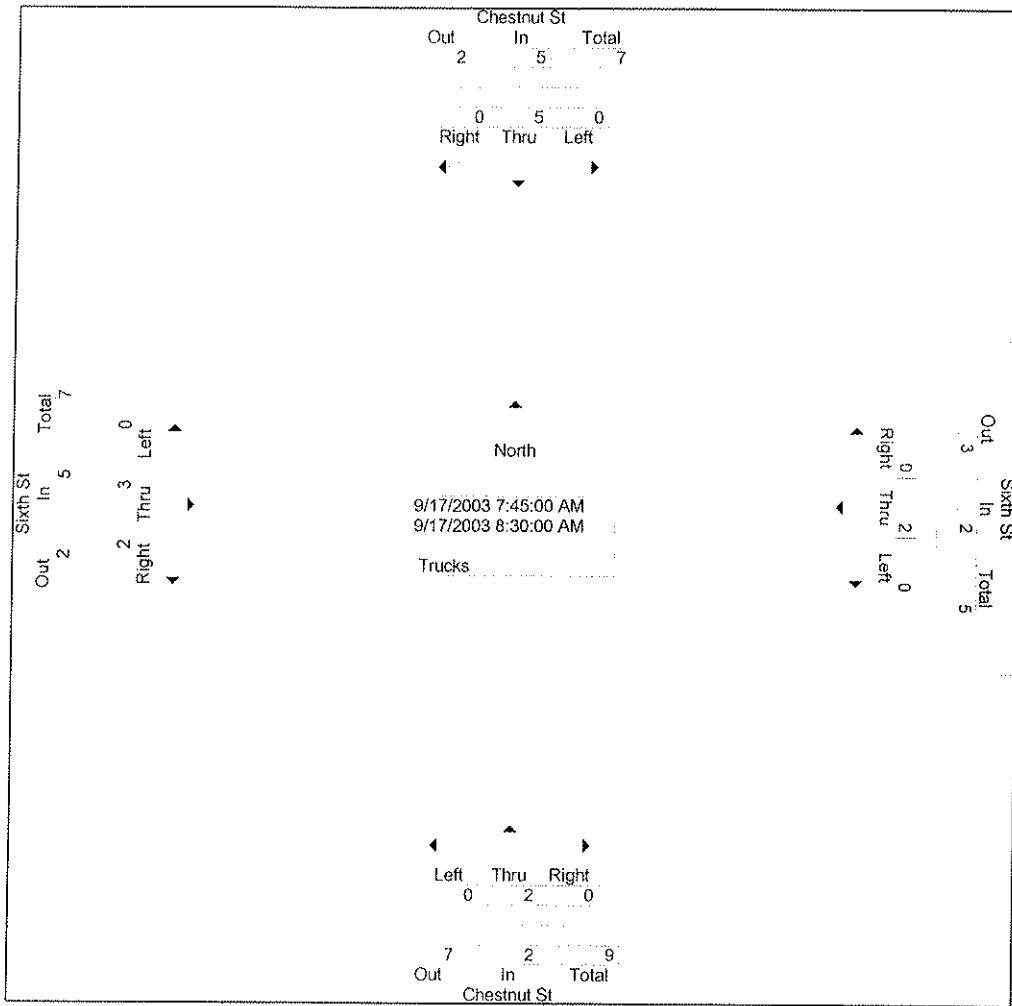


N/S Street : Chestnut Street  
 E/W Street : Sixth Street  
 City/State : Dover, NH  
 Weather : Clear

Accurate Counts  
 978-664-2565

File Name : 97600011  
 Site Code : 97600011  
 Start Date : 09/17/2003  
 Page No : 1

Start Time	Chestnut St From North				Sixth St From East				Chestnut St From South				Sixth St From West				App. Total	Int. Total
	Left	Thru	Right	App. Total	Left	Thru	Right	App. Total	Left	Thru	Right	App. Total	Left	Thru	Right	App. Total		
Peak Hour From 07:00 to 08:45 - Peak 1 of 1																		
Intersection 07:45																		
Volume	0	5	0	5	0	2	0	2	0	2	0	2	0	3	2	5	14	
Percent	0.0	100.0	0.0		0.0	100.0	0.0		0.0	100.0	0.0		0.0	60.0	40.0			
Volume	0	5	0	5	0	2	0	2	0	2	0	2	0	3	2	5	14	
Volume	0	2	0	2	0	0	0	0	0	1	0	1	0	1	1	2	5	
Peak Factor																	0.700	
High Int. 08:00																		
Volume	0	2	0	2	0	2	0	2	0	1	0	1	0	1	1	2		
Peak Factor	0.625				0.250				0.500				0.625					



N/S Street : Chestnut Street  
 E/W Street : Sixth Street  
 City/State : Dover, NH  
 Weather : Clear

Accurate Counts  
 978-664-2565

File Name : 97600011  
 Site Code : 97600011  
 Start Date : 09/17/2003  
 Page No : 1

Groups Printed- Cars - Trucks

Start Time	Chestnut St From North			Sixth St From East			Chestnut St From South			Sixth St From West			Int.	Total
	Left	Thru	Right	Left	Thru	Right	Left	Thru	Right	Left	Thru	Right		
16:00	0	70	3	8	23	2	65	43	7	3	35	37	296	
16:15	0	70	5	5	38	2	62	44	4	4	26	42	302	
16:30	0	79	11	7	30	0	68	54	5	3	56	43	356	
16:45	1	70	7	10	24	0	48	51	2	2	42	35	292	
Total	1	289	26	30	115	4	243	192	18	12	159	157	1246	
17:00	3	76	9	7	35	1	52	47	0	0	33	40	303	
17:15	0	81	9	5	32	0	55	49	4	4	31	27	297	
17:30	0	63	5	6	27	0	44	43	3	5	18	22	236	
17:45	2	47	7	4	31	0	49	48	3	1	22	21	235	
Total	5	267	30	22	125	1	200	187	10	10	104	110	1071	
Grand Total	6	556	56	52	240	5	443	379	28	22	263	267	2317	
Apprch %	1.0	90.0	9.1	17.5	80.8	1.7	52.1	44.6	3.3	4.0	47.6	48.4		
Total %	0.3	24.0	2.4	2.2	10.4	0.2	19.1	16.4	1.2	0.9	11.4	11.5		

Start Time	Chestnut St From North				Sixth St From East				Chestnut St From South				Sixth St From West				Int. Total
	Left	Thru	Right	App. Total	Left	Thru	Right	App. Total	Left	Thru	Right	App. Total	Left	Thru	Right	App. Total	
Peak Hour From 16:00 to 17:45 - Peak 1 of 1																	
Intersection	16:15																
Volume	4	295	32	331	29	127	3	159	230	196	11	437	9	157	160	326	1253
Percent	1.2	89.1	9.7		18.2	79.9	1.9		52.6	44.9	2.5		2.8	48.2	49.1		
Volume	4	295	32	331	29	127	3	159	230	196	11	437	9	157	160	326	1253
Volume	0	79	11	90	7	30	0	37	68	54	5	127	3	56	43	102	356
Peak Factor	0.880																
High Int.	16:30				16:15				16:30				16:30				
Volume	0	79	11	90	5	38	2	45	68	54	5	127	3	56	43	102	
Peak Factor	0.919				0.883				0.860				0.799				
Peak Hour From 16:00 to 17:45 - Peak 1 of 1																	
By Approach	16:30																
Volume	4	306	36	346	29	127	3	159	243	192	18	453	12	159	157	328	
Percent	1.2	88.4	10.4		18.2	79.9	1.9		53.6	42.4	4.0		3.7	48.5	47.9		
High Int.	16:30				16:15				16:30				16:30				
Volume	0	79	11	90	5	38	2	45	68	54	5	127	3	56	43	102	
Peak Factor	0.961				0.883				0.892				0.804				

N/S Street : Chestnut Street  
 E/W Street : Sixth Street  
 City/State : Dover, NH  
 Weather : Clear

Accurate Counts  
 978-664-2565

File Name : 97600011  
 Site Code : 97600011  
 Start Date : 09/17/2003  
 Page No : 1

Groups Printed- Cars

Start Time	Chestnut St From North			Sixth St From East			Chestnut St From South			Sixth St From West			Int. Total
	Left	Thru	Right	Left	Thru	Right	Left	Thru	Right	Left	Thru	Right	
16:00	0	69	3	8	23	2	65	42	7	3	35	37	294
16:15	0	69	5	5	37	2	62	44	4	4	26	42	300
16:30	0	79	11	7	30	0	68	53	5	3	56	43	355
16:45	1	70	6	10	24	0	48	51	2	2	42	35	291
Total	1	287	25	30	114	4	243	190	18	12	159	157	1240
17:00	3	75	9	7	35	1	52	47	0	0	32	40	301
17:15	0	80	9	5	32	0	55	49	4	4	31	27	296
17:30	0	62	5	6	27	0	44	43	3	5	18	22	235
17:45	2	47	7	4	31	0	49	48	3	1	22	21	235
Total	5	264	30	22	125	1	200	187	10	10	103	110	1067
Grand Total	6	551	55	52	239	5	443	377	28	22	262	267	2307
Apprch %	1.0	90.0	9.0	17.6	80.7	1.7	52.2	44.5	3.3	4.0	47.5	48.5	
Total %	0.3	23.9	2.4	2.3	10.4	0.2	19.2	16.3	1.2	1.0	11.4	11.6	

Start Time	Chestnut St From North				Sixth St From East				Chestnut St From South				Sixth St From West				Int. Total
	Left	Thru	Right	App. Total	Left	Thru	Right	App. Total	Left	Thru	Right	App. Total	Left	Thru	Right	App. Total	
Peak Hour From 16:00 to 17:45 - Peak 1 of 1																	
Intersection	16:15																
Volume	4	293	31	328	29	126	3	158	230	195	11	436	9	156	160	325	1247
Percent	1.2	89.3	9.5		18.4	79.7	1.9		52.8	44.7	2.5		2.8	48.0	49.2		
Volume	4	293	31	328	29	126	3	158	230	195	11	436	9	156	160	325	1247
Volume	0	79	11	90	7	30	0	37	68	53	5	126	3	56	43	102	355
Peak Factor	0.878																
High Int.	16:30																
Volume	0	79	11	90	5	37	2	44	68	53	5	126	3	56	43	102	
Peak Factor	0.911				0.898				0.865				0.797				

Peak Hour From 16:00 to 17:45 - Peak 1 of 1																	
By Approach	16:30																
Volume	4	304	35	343	29	126	3	158	243	190	18	451	12	159	157	328	
Percent	1.2	88.6	10.2		18.4	79.7	1.9		53.9	42.1	4.0		3.7	48.5	47.9		
High Int.	16:30																
Volume	0	79	11	90	5	37	2	44	68	53	5	126	3	56	43	102	
Peak Factor	0.953				0.898				0.895				0.804				

N/S Street : Chestnut Street  
 E/W Street : Sixth Street  
 City/State : Dover, NH  
 Weather : Clear

Accurate Counts  
 978-664-2565

File Name : 97600011  
 Site Code : 97600011  
 Start Date : 09/17/2003  
 Page No : 1

Groups Printed- Trucks

Start Time	Chestnut St From North			Sixth St From East			Chestnut St From South			Sixth St From West			Int. Total
	Left	Thru	Right	Left	Thru	Right	Left	Thru	Right	Left	Thru	Right	
16:00	0	1	0	0	0	0	0	1	0	0	0	0	2
16:15	0	1	0	0	1	0	0	0	0	0	0	0	2
16:30	0	0	0	0	0	0	0	1	0	0	0	0	1
16:45	0	0	1	0	0	0	0	0	0	0	0	0	1
Total	0	2	1	0	1	0	0	2	0	0	0	0	6
17:00	0	1	0	0	0	0	0	0	0	0	1	0	2
17:15	0	1	0	0	0	0	0	0	0	0	0	0	1
17:30	0	1	0	0	0	0	0	0	0	0	0	0	1
17:45	0	0	0	0	0	0	0	0	0	0	0	0	0
Total	0	3	0	0	0	0	0	0	0	0	1	0	4
Grand Total	0	5	1	0	1	0	0	2	0	0	1	0	10
Apprch %	0.0	83.3	16.7	0.0	100.0	0.0	0.0	100.0	0.0	0.0	100.0	0.0	
Total %	0.0	50.0	10.0	0.0	10.0	0.0	0.0	20.0	0.0	0.0	10.0	0.0	

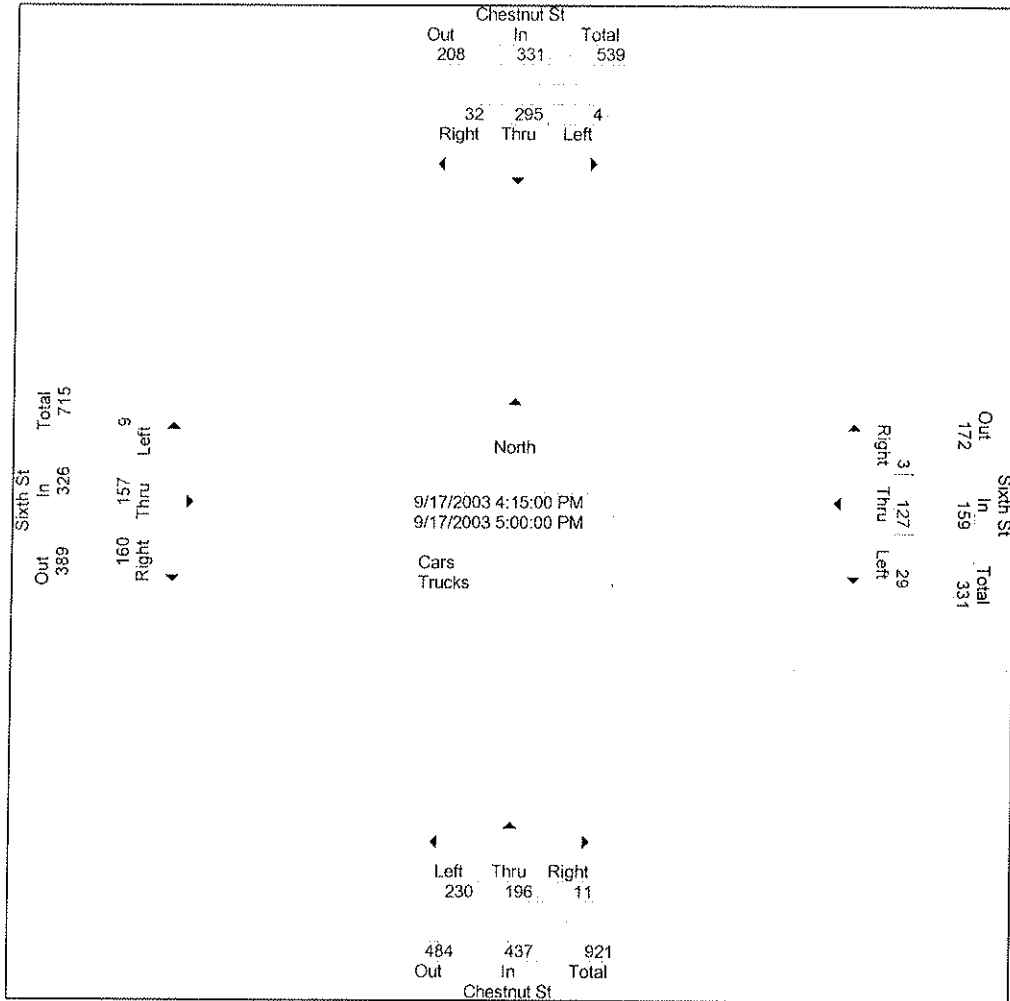
Start Time	Chestnut St From North				Sixth St From East				Chestnut St From South				Sixth St From West				Int. Total	
	Left	Thru	Right	App. Total	Left	Thru	Right	App. Total	Left	Thru	Right	App. Total	Left	Thru	Right	App. Total		
Peak Hour From 16:00 to 17:45 - Peak 1 of 1																		
Intersection	16:00																	
Volume	0	2	1	3	0	1	0	1	0	2	0	2	0	0	0	0	0	6
Percent	0.0	66.7	33.3		0.0	100.0	0.0		0.0	100.0	0.0		0.0	0.0	0.0			
Volume	0	2	1	3	0	1	0	1	0	2	0	2	0	0	0	0	0	6
Volume	0	1	0	1	0	1	0	1	0	0	0	0	0	0	0	0	0	2
Peak Factor																		
High Int.	16:00				16:15				16:00								0.750	
Volume	0	1	0	1	0	1	0	1	0	1	0	1						
Peak Factor	0.750				0.250				0.500									
Peak Hour From 16:00 to 17:45 - Peak 1 of 1																		
By Approach	16:45																	
Volume	0	3	1	4	0	1	0	1	0	2	0	2	0	1	0	1	1	
Percent	0.0	75.0	25.0		0.0	100.0	0.0		0.0	100.0	0.0		0.0	100.0	0.0			
High Int.	16:45				16:15				16:00				16:15					
Volume	0	0	1	1	0	1	0	1	0	1	0	1	0	1	0	1	1	
Peak Factor	1.000				0.250				0.500				0.250					

N/S Street : Chestnut Street  
 E/W Street : Sixth Street  
 City/State : Dover, NH  
 Weather : Clear

Accurate Counts  
 978-664-2565

File Name : 97600011  
 Site Code : 97600011  
 Start Date : 09/17/2003  
 Page No : 1

Start Time	Chestnut St From North				Sixth St From East				Chestnut St From South				Sixth St From West				Int. Total	
	Left	Thru	Right	App. Total	Left	Thru	Right	App. Total	Left	Thru	Right	App. Total	Left	Thru	Right	App. Total		
Peak Hour From 16:00 to 17:45 - Peak 1 of 1																		
Intersection	16:15																	
Volume	4	295	32	331	29	127	3	159	230	196	11	437	9	157	160	326	1253	
Percent	1.2	89.1	9.7		18.2	79.9	1.9		52.6	44.9	2.5		2.8	48.2	49.1			
Volume	4	295	32	331	29	127	3	159	230	196	11	437	9	157	160	326	1253	
Volume	0	79	11	90	7	30	0	37	68	54	5	127	3	56	43	102	356	
Peak Factor	0.880																	
High int.	16:30																	
Volume	0	79	11	90	5	38	2	45	68	54	5	127	3	56	43	102		
Peak Factor	0.919								0.883				0.860				0.799	

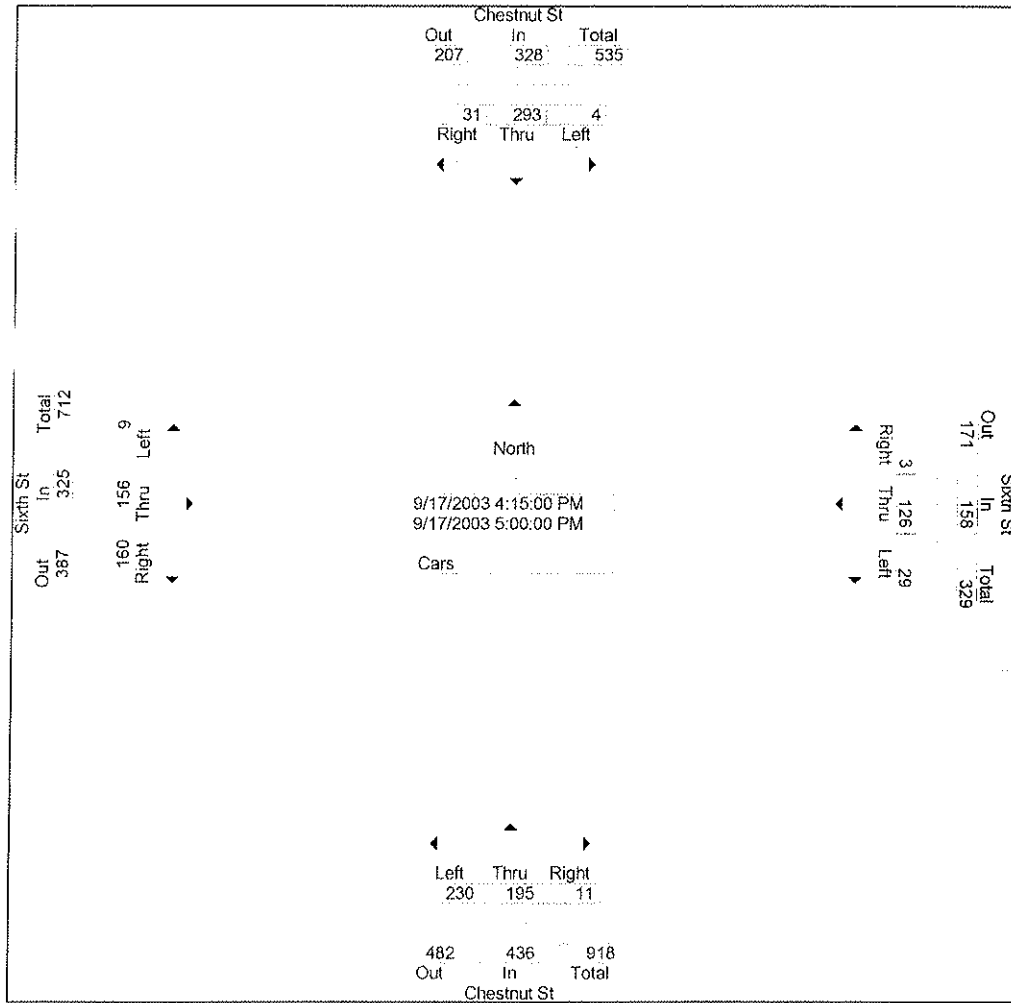


N/S Street : Chestnut Street  
 E/W Street : Sixth Street  
 City/State : Dover, NH  
 Weather : Clear

Accurate Counts  
 978-664-2565

File Name : 97600011  
 Site Code : 97600011  
 Start Date : 09/17/2003  
 Page No : 1

Start Time	Chestnut St From North				Sixth St From East				Chestnut St From South				Sixth St From West				Int. Total
	Left	Thru	Right	App. Total	Left	Thru	Right	App. Total	Left	Thru	Right	App. Total	Left	Thru	Right	App. Total	
Peak Hour From 16:00 to 17:45 - Peak 1 of 1																	
Intersection	16:15																
Volume	4	293	31	328	29	126	3	158	230	195	11	436	9	156	160	325	1247
Percent	1.2	89.3	9.5		18.4	79.7	1.9		52.8	44.7	2.5		2.8	48.0	49.2		
Volume	4	293	31	328	29	126	3	158	230	195	11	436	9	156	160	325	1247
Volume	0	79	11	90	7	30	0	37	68	53	5	126	3	56	43	102	355
Peak Factor	0.878																
High Int.	16:30																
Volume	0	79	11	90	5	37	2	44	68	53	5	126	3	56	43	102	
Peak Factor	0.911				0.898				0.865				0.797				

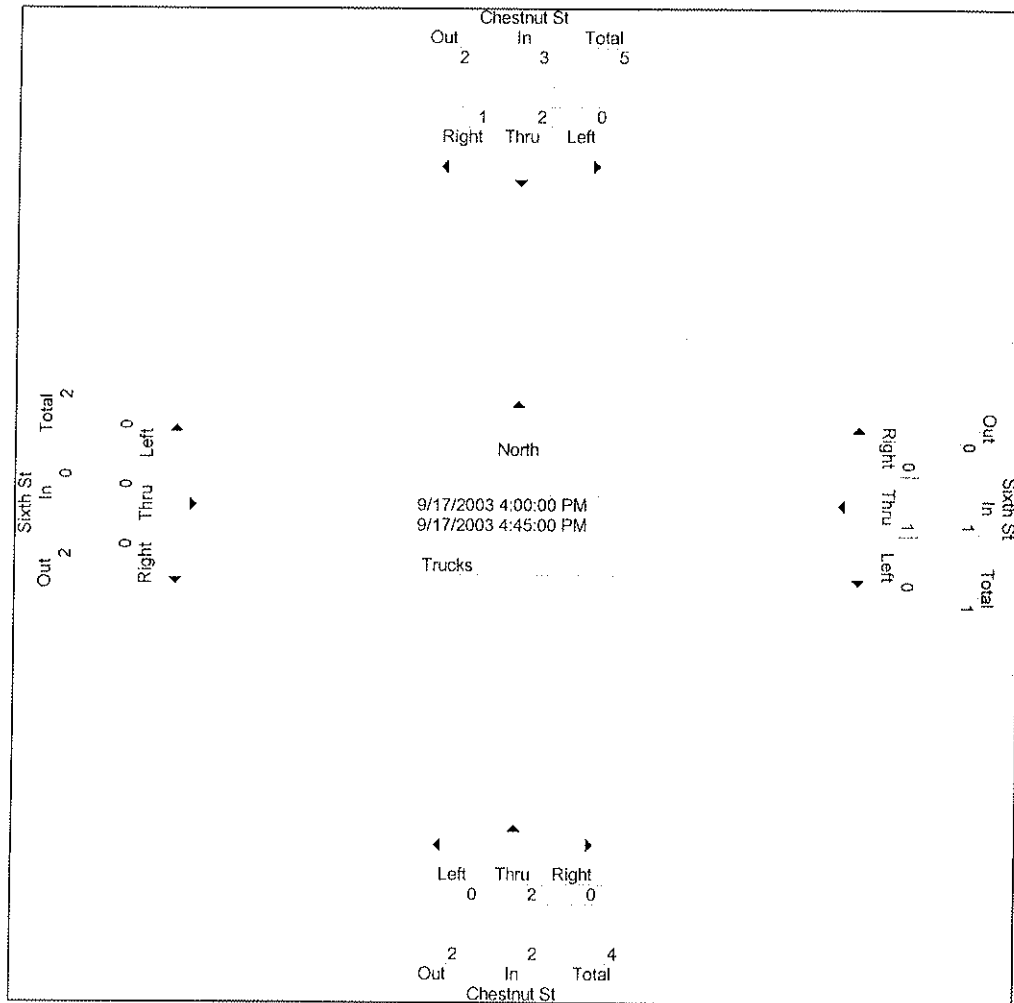


N/S Street : Chestnut Street  
 E/W Street : Sixth Street  
 City/State : Dover, NH  
 Weather : Clear

Accurate Counts  
 978-664-2565

File Name : 97600011  
 Site Code : 97600011  
 Start Date : 09/17/2003  
 Page No : 1

Start Time	Chestnut St From North				Sixth St From East				Chestnut St From South				Sixth St From West				Int. Total
	Left	Thru	Right	App. Total	Left	Thru	Right	App. Total	Left	Thru	Right	App. Total	Left	Thru	Right	App. Total	
Peak Hour From 16:00 to 17:45 - Peak 1 of 1																	
Intersection 16:00																	
Volume	0	2	1	3	0	1	0	1	0	2	0	2	0	0	0	0	6
Percent	0.0	66.7	33.3		0.0	100.0	0.0		0.0	100.0	0.0		0.0	0.0	0.0		
Volume	0	2	1	3	0	1	0	1	0	2	0	2	0	0	0	0	6
Volume	0	1	0	1	0	1	0	1	0	0	0	0	0	0	0	0	2
Peak Factor																	
High Int. 16:00																	
Volume	0	1	0	1	16:15	0	1	0	1	16:00	0	1	0	1	0	0	0.750
Peak Factor	0.750				0.250				0.500								





N/S Street : Chestnut Street  
 E/W Street : Fourth Street  
 City/State : Dover, NH  
 Weather : Clear

Accurate Counts  
 978-664-2565

File Name : 97600012  
 Site Code : 97600012  
 Start Date : 09/17/2003  
 Page No : 1

Groups Printed- Cars - Trucks

Start Time	Chestnut St From North			Fourth St From East			Chestnut St From South			Fourth St From West			Int. Total
	Left	Thru	Right	Left	Thru	Right	Left	Thru	Right	Left	Thru	Right	
07:00	2	72	7	0	0	0	1	36	5	4	11	6	144
07:15	2	69	9	0	0	0	3	47	10	2	5	3	150
07:30	0	113	4	0	0	0	7	65	9	5	6	5	214
07:45	1	105	7	0	0	0	5	64	9	13	7	7	218
Total	5	359	27	0	0	0	16	212	33	24	29	21	726
08:00	2	121	13	0	0	0	4	56	5	8	4	2	215
08:15	3	102	2	0	0	0	11	65	7	3	11	9	213
08:30	1	97	7	0	0	0	10	66	11	6	10	6	214
08:45	0	109	5	0	0	0	10	78	6	7	7	9	231
Total	6	429	27	0	0	0	35	265	29	24	32	26	873
Grand Total	11	788	54	0	0	0	51	477	62	48	61	47	1599
Apprch %	1.3	92.4	6.3	0.0	0.0	0.0	8.6	80.8	10.5	30.8	39.1	30.1	
Total %	0.7	49.3	3.4	0.0	0.0	0.0	3.2	29.8	3.9	3.0	3.8	2.9	

Start Time	Chestnut St From North				Fourth St From East				Chestnut St From South				Fourth St From West				Int. Total	
	Left	Thru	Right	App. Total	Left	Thru	Right	App. Total	Left	Thru	Right	App. Total	Left	Thru	Right	App. Total		
Peak Hour From 07:00 to 08:45 - Peak 1 of 1																		
Intersection	08:00																	
Volume	6	429	27	462	0	0	0	0	35	265	29	329	24	32	26	82	873	
Percent	1.3	92.9	5.8		0.0	0.0	0.0		10.6	80.5	8.8		29.3	39.0	31.7			
Volume	6	429	27	462	0	0	0	0	35	265	29	329	24	32	26	82	873	
Volume	0	109	5	114	0	0	0	0	10	78	6	94	7	7	9	23	231	
Peak Factor	0.945																	
High Int.	08:00																	
Volume	2	121	13	136	6:45:00 AM			0	0	0	0	10	78	6	94	08:15		
Peak Factor	0.849				0.875													0.891
Peak Hour From 07:00 to 08:45 - Peak 1 of 1																		
By Approach	07:30																	
Volume	6	441	26	473	07:00			0	0	0	0	35	265	29	329	07:45		
Percent	1.3	93.2	5.5		-	-	-	-	10.6	80.5	8.8		34.9	37.2	27.9		86	
High Int.	08:00																	
Volume	2	121	13	136	-	-	-	-	10	78	6	94	13	7	7		27	
Peak Factor	0.869				0.875													0.796

N/S Street : Chestnut Street  
 E/W Street : Fourth Street  
 City/State : Dover, NH  
 Weather : Clear

Accurate Counts  
 978-664-2565

File Name : 97600012  
 Site Code : 97600012  
 Start Date : 09/17/2003  
 Page No : 1

Groups Printed- Cars

Start Time	Chestnut St From North			Fourth St From East			Chestnut St From South			Fourth St From West			Int. Total
	Left	Thru	Right	Left	Thru	Right	Left	Thru	Right	Left	Thru	Right	
07:00	2	69	6	0	0	0	1	36	5	4	11	6	140
07:15	1	66	9	0	0	0	3	47	10	2	5	3	146
07:30	0	113	4	0	0	0	7	64	9	5	6	5	213
07:45	1	104	7	0	0	0	5	63	9	13	7	7	216
Total	4	352	26	0	0	0	16	210	33	24	29	21	715
08:00	1	118	13	0	0	0	4	56	5	8	4	2	211
08:15	3	100	2	0	0	0	11	65	7	1	11	9	209
08:30	1	97	5	0	0	0	10	65	11	6	10	6	211
08:45	0	109	2	0	0	0	10	78	6	7	7	8	227
Total	5	424	22	0	0	0	35	264	29	22	32	25	858
Grand Total	9	776	48	0	0	0	51	474	62	46	61	46	1573
Approch %	1.1	93.2	5.8	0.0	0.0	0.0	8.7	80.7	10.6	30.1	39.9	30.1	
Total %	0.6	49.3	3.1	0.0	0.0	0.0	3.2	30.1	3.9	2.9	3.9	2.9	

Start Time	Chestnut St From North				Fourth St From East				Chestnut St From South				Fourth St From West				Int. Total			
	Left	Thru	Right	App. Total	Left	Thru	Right	App. Total	Left	Thru	Right	App. Total	Left	Thru	Right	App. Total				
Peak Hour From 07:00 to 08:45 - Peak 1 of 1																				
Intersection	08:00																			
Volume	5	424	22	451	0	0	0	0	35	264	29	328	22	32	25	79	858			
Percent	1.1	94.0	4.9		0.0	0.0	0.0		10.7	80.5	8.8		27.8	40.5	31.6					
Volume	5	424	22	451	0	0	0	0	35	264	29	328	22	32	25	79	858			
Volume	0	109	2	111	0	0	0	0	10	78	6	94	7	7	8	22	227			
Peak Factor	0.945																			
High Int.	08:00																			
Volume	1	118	13	132	6:45:00 AM				0	0	0	0	10	78	6	94	6	10	6	22
Peak Factor	0.854				0.872													0.898		
Peak Hour From 07:00 to 08:45 - Peak 1 of 1																				
By Approach	07:30																			
Volume	5	435	26	466	07:00				0	35	264	29	328	28	32	24	84			
Percent	1.1	93.3	5.6		-					10.7	80.5	8.8		33.3	38.1	28.6				
High Int.	08:00																			
Volume	1	118	13	132	-					10	78	6	94	13	7	7	27			
Peak Factor	0.883				0.872													0.778		

N/S Street : Chestnut Street  
 E/W Street : Fourth Street  
 City/State : Dover, NH  
 Weather : Clear

Accurate Counts  
 978-664-2565

File Name : 97600012  
 Site Code : 97600012  
 Start Date : 09/17/2003  
 Page No : 1

Groups Printed- Trucks

Start Time	Chestnut St From North			Fourth St From East			Chestnut St From South			Fourth St From West			Int. Total
	Left	Thru	Right	Left	Thru	Right	Left	Thru	Right	Left	Thru	Right	
07:00	0	3	1	0	0	0	0	0	0	0	0	0	4
07:15	1	3	0	0	0	0	0	0	0	0	0	0	4
07:30	0	0	0	0	0	0	0	1	0	0	0	0	1
07:45	0	1	0	0	0	0	0	1	0	0	0	0	2
Total	1	7	1	0	0	0	0	2	0	0	0	0	11
08:00	1	3	0	0	0	0	0	0	0	0	0	0	4
08:15	0	2	0	0	0	0	0	0	0	2	0	0	4
08:30	0	0	2	0	0	0	0	1	0	0	0	0	3
08:45	0	0	3	0	0	0	0	0	0	0	0	1	4
Total	1	5	5	0	0	0	0	1	0	2	0	1	15
Grand Total	2	12	6	0	0	0	0	3	0	2	0	1	26
Apprch %	10.0	60.0	30.0	0.0	0.0	0.0	0.0	100.0	0.0	66.7	0.0	33.3	
Total %	7.7	46.2	23.1	0.0	0.0	0.0	0.0	11.5	0.0	7.7	0.0	3.8	

Start Time	Chestnut St From North				Fourth St From East				Chestnut St From South				Fourth St From West				Int. Total			
	Left	Thru	Right	App. Total	Left	Thru	Right	App. Total	Left	Thru	Right	App. Total	Left	Thru	Right	App. Total				
Peak Hour From 07:00 to 08:45 - Peak 1 of 1																				
Intersection	08:00																			
Volume	1	5	5	11	0	0	0	0	0	1	0	1	2	0	1	3	15			
Percent	9.1	45.5	45.5		0.0	0.0	0.0		0.0	100.0	0.0		66.7	0.0	33.3					
Volume	1	5	5	11	0	0	0	0	0	1	0	1	2	0	1	3	15			
Volume	0	0	3	3	0	0	0	0	0	0	0	0	0	0	1	1	4			
Peak Factor	0.938																			
High Int.	08:00																			
Volume	1	3	0	4	6:45:00 AM				0	0	0	0	0	0	0	2	2			
Peak Factor	0.688				0.250														0.375	

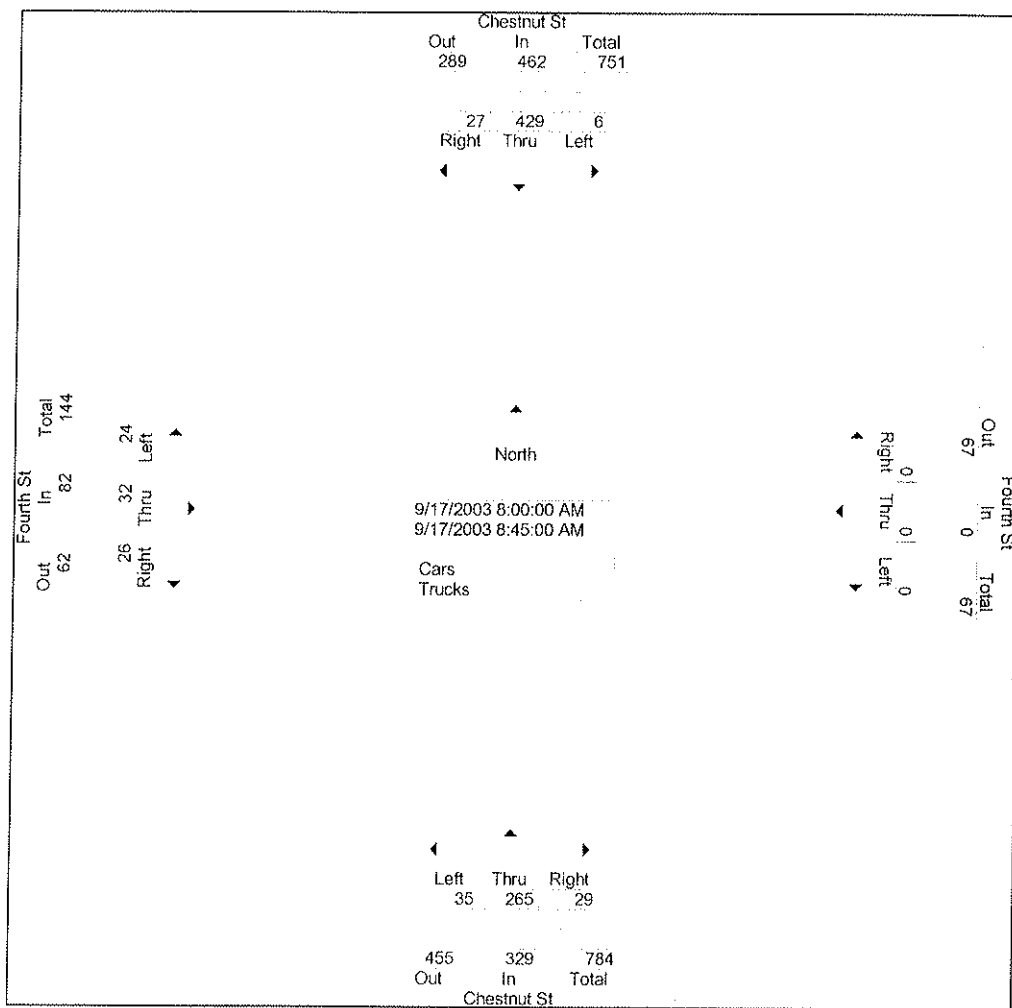
Peak Hour From 07:00 to 08:45 - Peak 1 of 1																				
By Approach	08:00																			
Volume	1	5	5	11	07:00				0	0	2	0	2	2	0	1	3			
Percent	9.1	45.5	45.5		-				0.0	100.0	0.0		66.7	0.0	33.3					
High Int.	08:00																			
Volume	1	3	0	4	-				-	0	1	0	1	2	0	0	2			
Peak Factor	0.688				0.500														0.375	

N/S Street : Chestnut Street  
 E/W Street : Fourth Street  
 City/State : Dover, NH  
 Weather : Clear

Accurate Counts  
 978-664-2565

File Name : 97600012  
 Site Code : 97600012  
 Start Date : 09/17/2003  
 Page No : 1

Start Time	Chestnut St From North				Fourth St From East				Chestnut St From South				Fourth St From West				Int. Total
	Left	Thru	Right	App. Total	Left	Thru	Right	App. Total	Left	Thru	Right	App. Total	Left	Thru	Right	App. Total	
Peak Hour From 07:00 to 08:45 - Peak 1 of 1																	
Intersection	08:00																
Volume	6	429	27	462	0	0	0	0	35	265	29	329	24	32	26	82	873
Percent	1.3	92.9	5.8		0.0	0.0	0.0		10.6	80.5	8.8		29.3	39.0	31.7		
Volume	6	429	27	462	0	0	0	0	35	265	29	329	24	32	26	82	873
Volume	0	109	5	114	0	0	0	0	10	78	6	94	7	7	9	23	231
Peak Factor	0.945																
High Int.	08:00				6:45:00 AM				08:45				08:15				
Volume	2	121	13	136	0	0	0	0	10	78	6	94	3	11	9	23	
Peak Factor	0.849												0.875				0.891

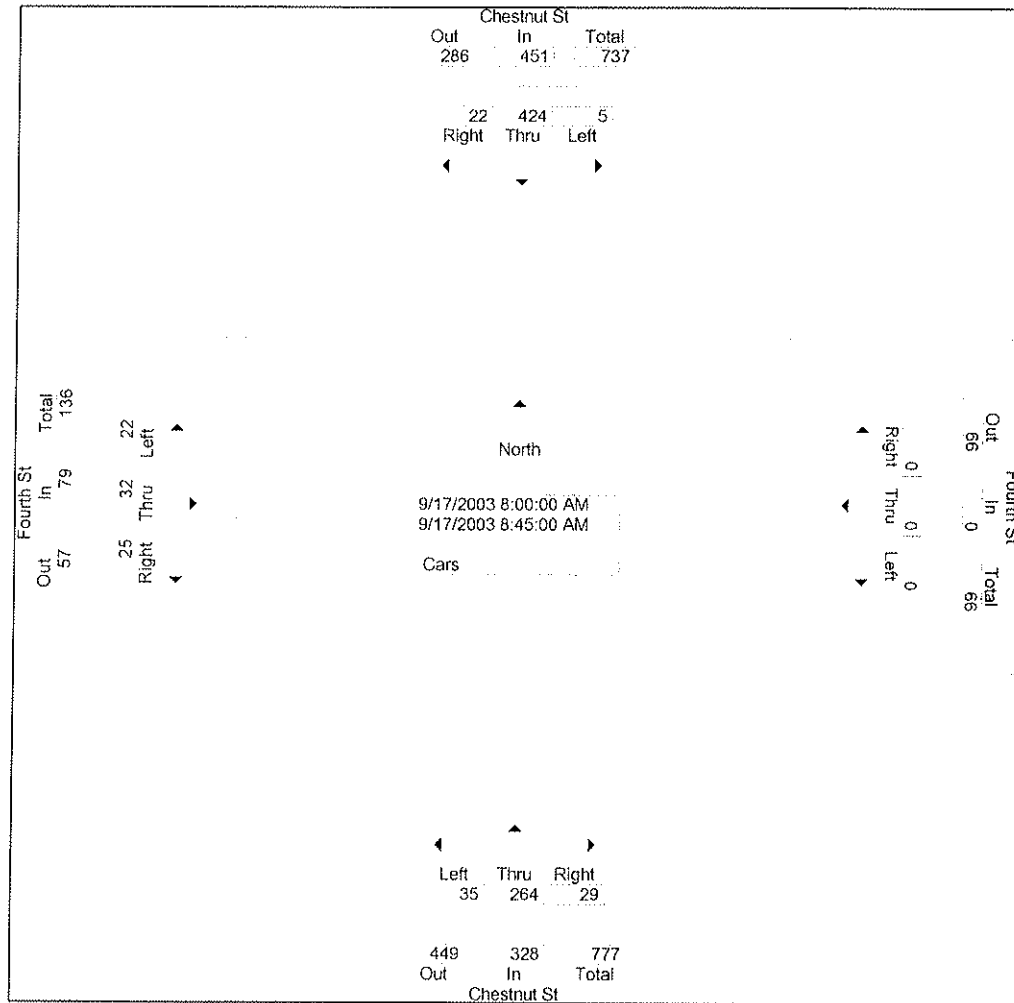


N/S Street : Chestnut Street  
 E/W Street : Fourth Street  
 City/State : Dover, NH  
 Weather : Clear

Accurate Counts  
 978-664-2565

File Name : 97600012  
 Site Code : 97600012  
 Start Date : 09/17/2003  
 Page No : 1

Start Time	Chestnut St From North				Fourth St From East				Chestnut St From South				Fourth St From West				Int. Total
	Left	Thru	Right	App. Total	Left	Thru	Right	App. Total	Left	Thru	Right	App. Total	Left	Thru	Right	App. Total	
Peak Hour From 07:00 to 08:45 - Peak 1 of 1																	
Intersection	08:00																
Volume	5	424	22	451	0	0	0	0	35	264	29	328	22	32	25	79	858
Percent	1.1	94.0	4.9		0.0	0.0	0.0		10.7	80.5	8.8		27.8	40.5	31.6		
Volume	5	424	22	451	0	0	0	0	35	264	29	328	22	32	25	79	858
Volume	0	109	2	111	0	0	0	0	10	78	6	94	7	7	8	22	227
Peak Factor	0.945																
High Int.	08:00																
Volume	1	118	13	132	6:45:00 AM				08:45				08:30				
Peak Factor	0.854								0.872				0.898				

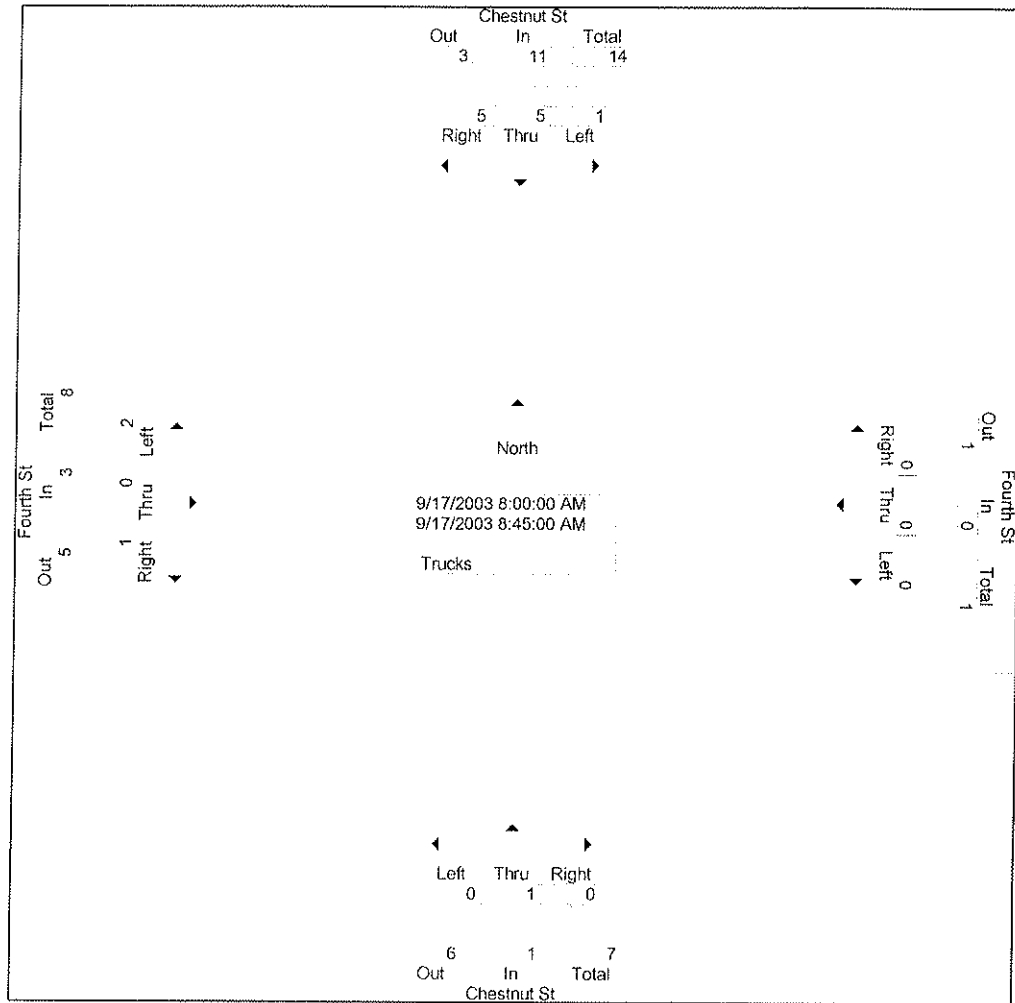


N/S Street : Chestnut Street  
 E/W Street : Fourth Street  
 City/State : Dover, NH  
 Weather : Clear

Accurate Counts  
 978-664-2565

File Name : 97600012  
 Site Code : 97600012  
 Start Date : 09/17/2003  
 Page No : 1

Start Time	Chestnut St From North				Fourth St From East				Chestnut St From South				Fourth St From West				Int. Total			
	Left	Thru	Right	App. Total	Left	Thru	Right	App. Total	Left	Thru	Right	App. Total	Left	Thru	Right	App. Total				
Peak Hour From 07:00 to 08:45 - Peak 1 of 1																				
Intersection	08:00																			
Volume	1	5	5	11	0	0	0	0	0	1	0	1	2	0	1	3	15			
Percent	9.1	45.5	45.5		0.0	0.0	0.0		0.0	100.0	0.0		66.7	0.0	33.3					
Volume	1	5	5	11	0	0	0	0	0	1	0	1	2	0	1	3	15			
Volume	0	0	3	3	0	0	0	0	0	0	0	0	0	0	1	1	4			
Peak Factor	0.938																			
High Int.	08:00																			
Volume	1	3	0	4	6:45:00 AM				08:30				08:15							
Peak Factor	0.688												0.250				0.375			



N/S Street : Chestnut Street  
 E/W Street : Fourth Street  
 City/State : Dover, NH  
 Weather : Clear

Accurate Counts  
 978-664-2565

File Name : 97600012  
 Site Code : 97600012  
 Start Date : 09/17/2003  
 Page No : 1

Groups Printed- Cars - Trucks

Start Time	Chestnut St From North			Fourth St From East			Chestnut St From South			Fourth St From West			Int.	Total
	Left	Thru	Right	Left	Thru	Right	Left	Thru	Right	Left	Thru	Right		
16:00	2	108	11	0	0	0	21	130	5	4	8	14	303	
16:15	5	123	10	0	0	1	13	115	14	5	8	5	299	
16:30	1	142	12	1	0	0	17	131	9	3	11	5	332	
16:45	2	122	11	0	0	0	13	118	9	4	9	7	295	
Total	10	495	44	1	0	1	64	494	37	16	36	31	1229	
17:00	2	130	7	1	0	0	15	116	10	2	6	8	297	
17:15	1	128	15	0	0	0	19	117	8	3	14	7	312	
17:30	3	99	8	0	0	0	16	121	8	4	9	5	273	
17:45	1	79	9	1	0	1	11	104	4	4	6	4	224	
Total	7	436	39	2	0	1	61	458	30	13	35	24	1106	
Grand Total	17	931	83	3	0	2	125	952	67	29	71	55	2335	
Apprch %	1.6	90.3	8.1	60.0	0.0	40.0	10.9	83.2	5.9	18.7	45.8	35.5		
Total %	0.7	39.9	3.6	0.1	0.0	0.1	5.4	40.8	2.9	1.2	3.0	2.4		

Start Time	Chestnut St From North				Fourth St From East				Chestnut St From South				Fourth St From West				Int. Total
	Left	Thru	Right	App. Total	Left	Thru	Right	App. Total	Left	Thru	Right	App. Total	Left	Thru	Right	App. Total	
Peak Hour From 16:00 to 17:45 - Peak 1 of 1																	
Intersection	16:30																
Volume	6	522	45	573	2	0	0	2	64	482	36	582	12	40	27	79	1236
Percent	1.0	91.1	7.9	100.0	0.0	0.0	0.0	11.0	82.8	6.2	15.2	50.6	34.2				
Volume	6	522	45	573	2	0	0	2	64	482	36	582	12	40	27	79	1236
Volume	1	142	12	155	1	0	0	1	17	131	9	157	3	11	5	19	332
Peak Factor	0.931																
High Int.	16:30				16:30				16:30				17:15				
Volume	1	142	12	155	1	0	0	1	17	131	9	157	3	14	7	24	
Peak Factor	0.924				0.500				0.927				0.823				
Peak Hour From 16:00 to 17:45 - Peak 1 of 1																	
By Approach	16:30				16:15				16:00				16:00				
Volume	6	522	45	573	2	0	1	3	64	494	37	595	16	36	31	83	
Percent	1.0	91.1	7.9	66.7	0.0	33.3		10.8	83.0	6.2	19.3	43.4	37.3				
High Int.	16:30				16:15				16:30				16:00				
Volume	1	142	12	155	0	0	1	1	17	131	9	157	4	8	14	26	
Peak Factor	0.924				0.750				0.947				0.798				

N/S Street : Chestnut Street  
 E/W Street : Fourth Street  
 City/State : Dover, NH  
 Weather : Clear

Accurate Counts  
 978-664-2565

File Name : 97600012  
 Site Code : 97600012  
 Start Date : 09/17/2003  
 Page No : 1

Groups Printed- Cars

Start Time	Chestnut St From North			Fourth St From East			Chestnut St From South			Fourth St From West			Int. Total
	Left	Thru	Right	Left	Thru	Right	Left	Thru	Right	Left	Thru	Right	
16:00	2	108	11	0	0	0	21	129	5	4	8	14	302
16:15	5	122	9	0	0	1	13	115	14	5	8	5	297
16:30	1	140	12	1	0	0	17	130	9	3	11	5	329
16:45	2	122	11	0	0	0	13	118	9	4	9	7	295
Total	10	492	43	1	0	1	64	492	37	16	36	31	1223
17:00	2	129	7	1	0	0	15	116	9	2	6	8	295
17:15	1	127	15	0	0	0	19	117	8	3	14	7	311
17:30	3	98	8	0	0	0	16	121	8	4	8	5	271
17:45	1	79	9	1	0	1	11	104	4	4	6	4	224
Total	7	433	39	2	0	1	61	458	29	13	34	24	1101
Grand Total	17	925	82	3	0	2	125	950	66	29	70	55	2324
Apprch %	1.7	90.3	8.0	60.0	0.0	40.0	11.0	83.3	5.8	18.8	45.5	35.7	
Total %	0.7	39.8	3.5	0.1	0.0	0.1	5.4	40.9	2.8	1.2	3.0	2.4	

Start Time	Chestnut St From North				Fourth St From East				Chestnut St From South				Fourth St From West				Int. Total
	Left	Thru	Right	App. Total	Left	Thru	Right	App. Total	Left	Thru	Right	App. Total	Left	Thru	Right	App. Total	
Peak Hour From 16:00 to 17:45 - Peak 1 of 1																	
Intersection	16:30																
Volume	6	518	45	569	2	0	0	2	64	481	35	580	12	40	27	79	1230
Percent	1.1	91.0	7.9	100.0	0.0	0.0	0.0	11.0	82.9	6.0	15.2	50.6	34.2	79	1230		
Volume	6	518	45	569	2	0	0	2	64	481	35	580	12	40	27	79	1230
Volume	1	140	12	153	1	0	0	1	17	130	9	156	3	11	5	19	329
Peak Factor	0.935																
High Int.	16:30				16:30				16:30				17:15				
Volume	1	140	12	153	1	0	0	1	17	130	9	156	3	14	7	24	
Peak Factor	0.930				0.500				0.929				0.823				
Peak Hour From 16:00 to 17:45 - Peak 1 of 1																	
By Approach	16:30																
Volume	6	518	45	569	2	0	1	3	64	492	37	593	16	36	31	83	
Percent	1.1	91.0	7.9	66.7	0.0	33.3	10.8	83.0	6.2	19.3	43.4	37.3	83				
High Int.	16:30				16:15				16:30				16:00				
Volume	1	140	12	153	0	0	1	1	17	130	9	156	4	8	14	26	
Peak Factor	0.930				0.750				0.950				0.798				



N/S Street : Chestnut Street  
 E/W Street : Fourth Street  
 City/State : Dover, NH  
 Weather : Clear

Accurate Counts  
 978-664-2565

File Name : 97600012  
 Site Code : 97600012  
 Start Date : 09/17/2003  
 Page No : 1

Groups Printed- Trucks

Start Time	Chestnut St From North			Fourth St From East			Chestnut St From South			Fourth St From West			Int. Total
	Left	Thru	Right	Left	Thru	Right	Left	Thru	Right	Left	Thru	Right	
16:00	0	0	0	0	0	0	0	1	0	0	0	0	1
16:15	0	1	1	0	0	0	0	0	0	0	0	0	2
16:30	0	2	0	0	0	0	0	1	0	0	0	0	3
16:45	0	0	0	0	0	0	0	0	0	0	0	0	0
Total	0	3	1	0	0	0	0	2	0	0	0	0	6
17:00	0	1	0	0	0	0	0	0	1	0	0	0	2
17:15	0	1	0	0	0	0	0	0	0	0	0	0	1
17:30	0	1	0	0	0	0	0	0	0	0	1	0	2
17:45	0	0	0	0	0	0	0	0	0	0	0	0	0
Total	0	3	0	0	0	0	0	0	1	0	1	0	5
Grand Total	0	6	1	0	0	0	0	2	1	0	1	0	11
Apprch %	0.0	85.7	14.3	0.0	0.0	0.0	0.0	66.7	33.3	0.0	100.0	0.0	
Total %	0.0	54.5	9.1	0.0	0.0	0.0	0.0	18.2	9.1	0.0	9.1	0.0	

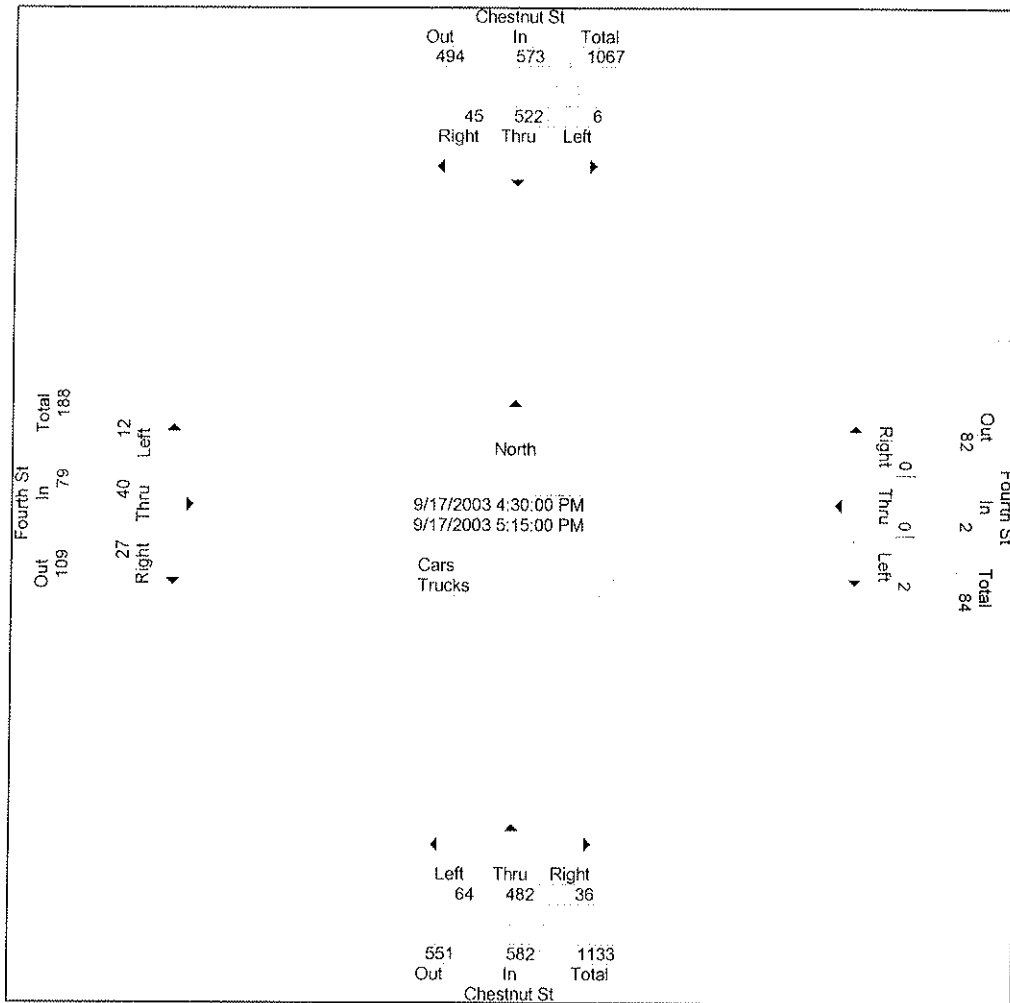
Start Time	Chestnut St From North				Fourth St From East				Chestnut St From South				Fourth St From West				Int. Total
	Left	Thru	Right	App. Total	Left	Thru	Right	App. Total	Left	Thru	Right	App. Total	Left	Thru	Right	App. Total	
Peak Hour From 16:00 to 17:45 - Peak 1 of 1																	
Intersection	16:15																
Volume	0	4	1	5	0	0	0	0	0	1	1	2	0	0	0	0	7
Percent	0.0	80.0	20.0		0.0	0.0	0.0		0.0	50.0	50.0		0.0	0.0	0.0		
Volume	0	4	1	5	0	0	0	0	0	1	1	2	0	0	0	0	7
Volume	0	2	0	2	0	0	0	0	0	1	0	1	0	0	0	0	3
Peak Factor	0.583																
High Int.	16:15																
Volume	0	1	1	2	0	0	0	0	0	1	0	1	0	1	0	1	
Peak Factor	0.625								0.500								
Peak Hour From 16:00 to 17:45 - Peak 1 of 1																	
By Approach	16:15																
Volume	0	4	1	5	0	0	0	0	0	2	0	2	0	1	0	1	
Percent	0.0	80.0	20.0		-	-	-		0.0	100.0	0.0		0.0	100.0	0.0		
High Int.	16:15																
Volume	0	1	1	2	-	-	-	-	0	1	0	1	0	1	0	1	
Peak Factor	0.625								0.500				0.250				

N/S Street : Chestnut Street  
 E/W Street : Fourth Street  
 City/State : Dover, NH  
 Weather : Clear

Accurate Counts  
 978-664-2565

File Name : 97600012  
 Site Code : 97600012  
 Start Date : 09/17/2003  
 Page No : 1

Start Time	Chestnut St From North				Left	Fourth St From East			App. Total	Left	Chestnut St From South			App. Total	Left	Fourth St From West			App. Total	Int. Total	
	Left	Thru	Right	App. Total		Thru	Right	Thru			Right	Thru	Right			App. Total	Thru	Right			App. Total
Peak Hour From 16:00 to 17:45 - Peak 1 of 1																					
Intersection 16:30																					
Volume	6	522	45	573	2	0	0	2	64	482	36	582	12	40	27	79	1236				
Percent	1.0	91.1	7.9	100.0	0.0	0.0	0.0	11.0	82.8	6.2	15.2	50.6	34.2								
Volume	6	522	45	573	2	0	0	2	64	482	36	582	12	40	27	79	1236				
Volume	1	142	12	155	1	0	0	1	17	131	9	157	3	11	5	19	332				
Peak Factor																		0.931			
High Int.	16:30																		16:30	16:30	17:15
Volume	1	142	12	155	1	0	0	1	17	131	9	157	3	14	7	24					
Peak Factor	0.924				0.500				0.927				0.823								

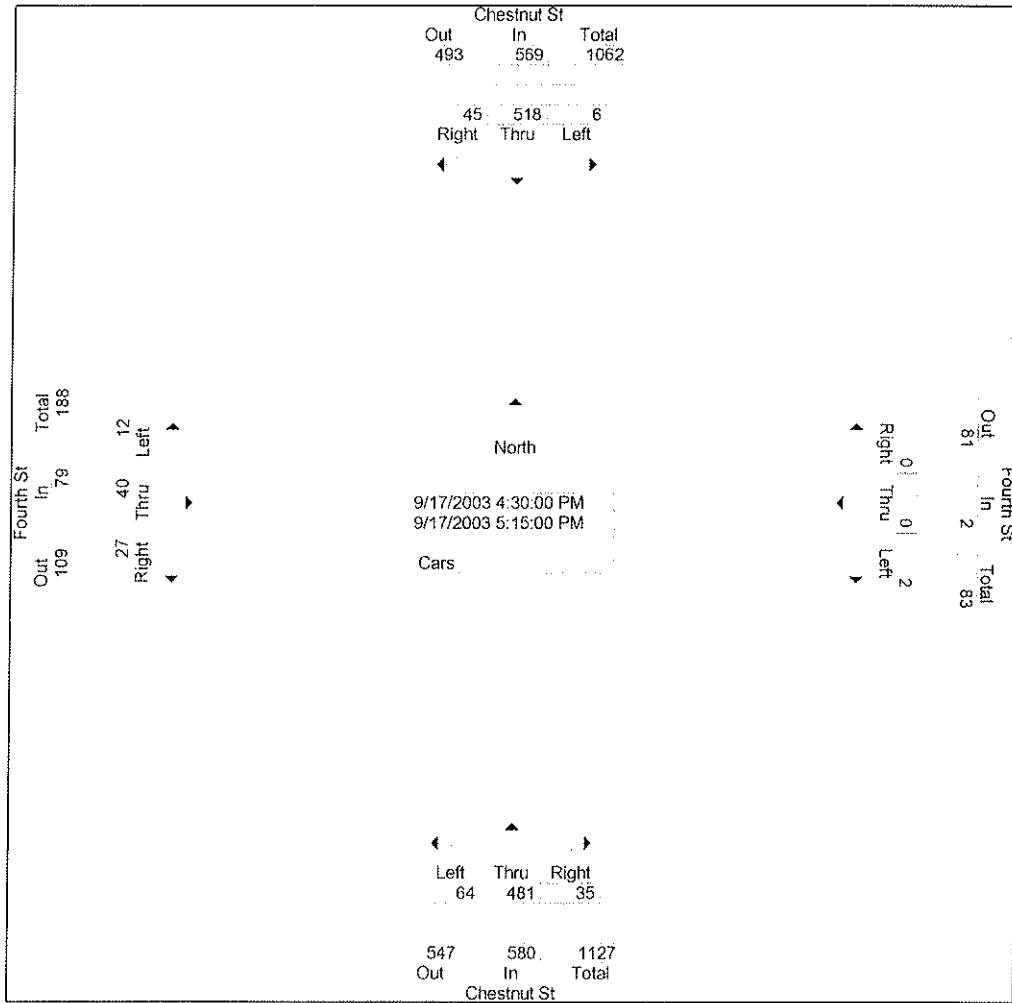


N/S Street : Chestnut Street  
 E/W Street : Fourth Street  
 City/State : Dover, NH  
 Weather : Clear

Accurate Counts  
 978-664-2565

File Name : 97600012  
 Site Code : 97600012  
 Start Date : 09/17/2003  
 Page No : 1

Start Time	Chestnut St From North				Fourth St From East				Chestnut St From South				Fourth St From West				Int. Total
	Left	Thru	Right	App. Total	Left	Thru	Right	App. Total	Left	Thru	Right	App. Total	Left	Thru	Right	App. Total	
Peak Hour From 16:00 to 17:45 - Peak 1 of 1																	
Intersection	16:30																
Volume	6	518	45	569	2	0	0	2	64	481	35	580	12	40	27	79	1230
Percent	1.1	91.0	7.9		100.0	0.0	0.0		11.0	82.9	6.0		15.2	50.6	34.2		
Volume	6	518	45	569	2	0	0	2	64	481	35	580	12	40	27	79	1230
Volume	1	140	12	153	1	0	0	1	17	130	9	156	3	11	5	19	329
Peak Factor	0.935																
High Int.	16:30				16:30				16:30				17:15				
Volume	1	140	12	153	1	0	0	1	17	130	9	156	3	14	7	24	
Peak Factor	0.930				0.500				0.929				0.823				

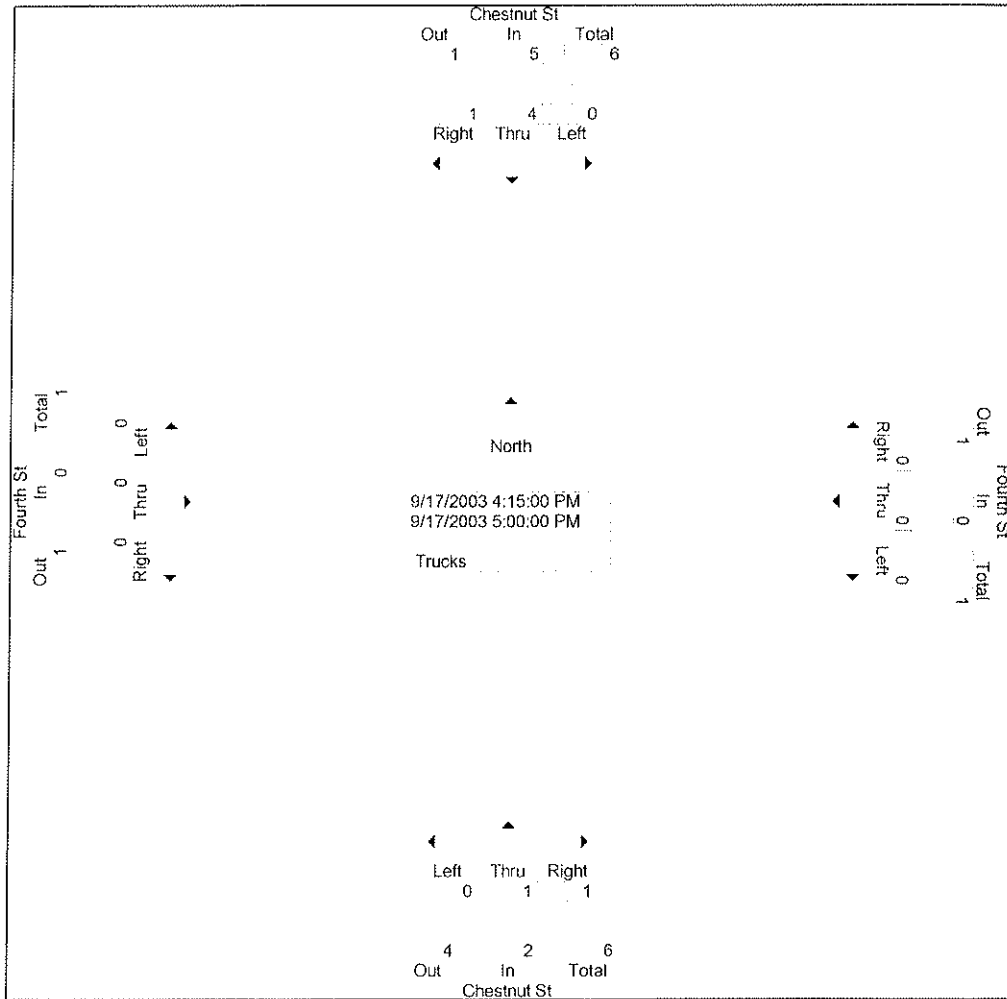


N/S Street : Chestnut Street  
 E/W Street : Fourth Street  
 City/State : Dover, NH  
 Weather : Clear

Accurate Counts  
 978-664-2565

File Name : 97600012  
 Site Code : 97600012  
 Start Date : 09/17/2003  
 Page No : 1

Start Time	Chestnut St From North				Fourth St From East				Chestnut St From South				Fourth St From West				Int. Total		
	Left	Thru	Right	App. Total	Left	Thru	Right	App. Total	Left	Thru	Right	App. Total	Left	Thru	Right	App. Total			
Peak Hour From 16:00 to 17:45 - Peak 1 of 1																			
Intersection	16:15																		
Volume	0	4	1	5	0	0	0	0	0	0	1	1	2	0	0	0	0	0	7
Percent	0.0	80.0	20.0		0.0	0.0	0.0		0.0	0.0	50.0	50.0		0.0	0.0	0.0			
Volume	0	4	1	5	0	0	0	0	0	0	1	1	2	0	0	0	0	0	7
Volume	0	2	0	2	0	0	0	0	0	0	1	0	1	0	0	0	0	0	3
Peak Factor	0.583																		
High Int.	16:15																		
Volume	0	1	1	2	0	0	0	0	0	0	1	0	1	0	0	0	0	0	
Peak Factor	0.625								16:30				0.500						



N/S Street : Chestnut Street  
 E/W Street : Third Street  
 City/State : Dover, NH  
 Weather : Clear

Accurate Counts  
 978-664-2565

File Name : 97600013  
 Site Code : 97600013  
 Start Date : 09/17/2003  
 Page No : 1

Groups Printed- Cars - Trucks

Start Time	Chestnut St From North			Third St From East			Chestnut St From South			Third St From West			Int.	Total
	Left	Thru	Right	Left	Thru	Right	Left	Thru	Right	Left	Thru	Right		
07:00	0	77	2	15	0	1	4	37	3	0	0	2	141	
07:15	2	66	3	21	0	5	0	57	7	1	0	5	167	
07:30	1	110	1	23	0	6	2	59	6	2	0	6	216	
07:45	0	115	2	19	0	8	1	78	10	2	1	0	236	
Total	3	368	8	78	0	20	7	231	26	5	1	13	760	
08:00	0	116	4	30	0	7	0	59	12	0	0	6	234	
08:15	1	113	2	28	0	11	4	66	17	0	0	2	244	
08:30	1	96	3	25	0	9	9	80	14	0	1	5	243	
08:45	0	115	3	17	1	9	4	84	19	0	0	5	257	
Total	2	440	12	100	1	36	17	289	62	0	1	18	978	
Grand Total	5	808	20	178	1	56	24	520	88	5	2	31	1738	
Apprch %	0.6	97.0	2.4	75.7	0.4	23.8	3.8	82.3	13.9	13.2	5.3	81.6		
Total %	0.3	46.5	1.2	10.2	0.1	3.2	1.4	29.9	5.1	0.3	0.1	1.8		

Start Time	Chestnut St From North				Third St From East				Chestnut St From South				Third St From West				Int. Total
	Left	Thru	Right	App. Total	Left	Thru	Right	App. Total	Left	Thru	Right	App. Total	Left	Thru	Right	App. Total	
Peak Hour From 07:00 to 08:45 - Peak 1 of 1																	
Intersection	08:00																
Volume	2	440	12	454	100	1	36	137	17	289	62	368	0	1	18	19	978
Percent	0.4	96.9	2.6	73.0	0.7	26.3	4.6	78.5	16.8	0.0	5.3	94.7	0.0	0.3	1.9	2.0	
Volume	2	440	12	454	100	1	36	137	17	289	62	368	0	1	18	19	978
Volume	0	115	3	118	17	1	9	27	4	84	19	107	0	0	5	5	257
Peak Factor	0.951																
High Int.	08:00				08:15				08:45				08:00				
Volume	0	116	4	120	28	0	11	39	4	84	19	107	0	0	6	6	
Peak Factor	0.946				0.878				0.860				0.792				

By Approach	07:30				07:45				08:00				07:15			
	Volume	Percent	High Int.	Peak Factor	Volume	Percent	High Int.	Peak Factor	Volume	Percent	High Int.	Peak Factor	Volume	Percent	High Int.	Peak Factor
Volume	2	454	9	465	102	0	35	137	17	289	62	368	5	1	17	23
Percent	0.4	97.6	1.9	74.5	0.0	25.5	4.6	78.5	16.8	21.7	4.3	73.9	0.0	0.3	1.9	2.0
High Int.	08:00				08:15				08:45				07:30			
Volume	0	116	4	120	28	0	11	39	4	84	19	107	2	0	6	8
Peak Factor	0.969				0.878				0.860				0.719			

N/S Street : Chestnut Street  
 E/W Street : Third Street  
 City/State : Dover, NH  
 Weather : Clear

Accurate Counts  
 978-664-2565

File Name : 97600013  
 Site Code : 97600013  
 Start Date : 09/17/2003  
 Page No : 1

Groups Printed- Cars

Start Time	Chestnut St From North			Third St From East			Chestnut St From South			Third St From West			Int. Total
	Left	Thru	Right	Left	Thru	Right	Left	Thru	Right	Left	Thru	Right	
07:00	0	74	1	15	0	1	4	37	2	0	0	2	136
07:15	2	64	3	21	0	5	0	56	7	1	0	5	164
07:30	1	110	1	21	0	6	2	57	6	2	0	5	211
07:45	0	112	2	19	0	7	0	78	10	2	1	0	231
Total	3	360	7	76	0	19	6	228	25	5	1	12	742
08:00	0	115	4	30	0	6	0	59	11	0	0	5	230
08:15	1	110	2	26	0	11	4	66	17	0	0	2	239
08:30	1	96	3	25	0	9	8	79	13	0	1	5	240
08:45	0	113	3	17	0	8	4	84	17	0	0	3	249
Total	2	434	12	98	0	34	16	288	58	0	1	15	958
Grand Total	5	794	19	174	0	53	22	516	83	5	2	27	1700
Apprch %	0.6	97.1	2.3	76.7	0.0	23.3	3.5	83.1	13.4	14.7	5.9	79.4	
Total %	0.3	46.7	1.1	10.2	0.0	3.1	1.3	30.4	4.9	0.3	0.1	1.6	

Start Time	Chestnut St From North				Third St From East				Chestnut St From South				Third St From West				Int. Total
	Left	Thru	Right	App. Total	Left	Thru	Right	App. Total	Left	Thru	Right	App. Total	Left	Thru	Right	App. Total	
Peak Hour From 07:00 to 08:45 - Peak 1 of 1																	
Intersection	08:00																
Volume	2	434	12	448	98	0	34	132	16	288	58	362	0	1	15	16	958
Percent	0.4	96.9	2.7		74.2	0.0	25.8		4.4	79.6	16.0		0.0	6.2	93.8		
Volume	2	434	12	448	98	0	34	132	16	288	58	362	0	1	15	16	958
Volume	0	113	3	116	17	0	8	25	4	84	17	105	0	0	3	3	249
Peak Factor	0.962																
High Int.	08:00				08:15				08:45				08:30				
Volume	0	115	4	119	26	0	11	37	4	84	17	105	0	1	5	6	
Peak Factor	0.941				0.892				0.862				0.667				
Peak Hour From 07:00 to 08:45 - Peak 1 of 1																	
By Approach	07:30				07:45				08:00				07:15				
Volume	2	447	9	458	100	0	33	133	16	288	58	362	5	1	15	21	
Percent	0.4	97.6	2.0		75.2	0.0	24.8		4.4	79.6	16.0		23.8	4.8	71.4		
High Int.	08:00				08:15				08:45				07:30				
Volume	0	115	4	119	26	0	11	37	4	84	17	105	2	0	5	7	
Peak Factor	0.962				0.899				0.862				0.750				

N/S Street : Chestnut Street  
 E/W Street : Third Street  
 City/State : Dover, NH  
 Weather : Clear

Accurate Counts  
 978-664-2565

File Name : 97600013  
 Site Code : 97600013  
 Start Date : 09/17/2003  
 Page No : 1

Groups Printed- Trucks

Start Time	Chestnut St From North			Third St From East			Chestnut St From South			Third St From West			Int. Total
	Left	Thru	Right	Left	Thru	Right	Left	Thru	Right	Left	Thru	Right	
07:00	0	3	1	0	0	0	0	0	1	0	0	0	5
07:15	0	2	0	0	0	0	0	1	0	0	0	0	3
07:30	0	0	0	2	0	0	0	2	0	0	0	1	5
07:45	0	3	0	0	0	1	1	0	0	0	0	0	5
Total	0	8	1	2	0	1	1	3	1	0	0	1	18
08:00	0	1	0	0	0	1	0	0	1	0	0	1	4
08:15	0	3	0	2	0	0	0	0	0	0	0	0	5
08:30	0	0	0	0	0	0	1	1	1	0	0	0	3
08:45	0	2	0	0	1	1	0	0	2	0	0	2	8
Total	0	6	0	2	1	2	1	1	4	0	0	3	20
Grand Total	0	14	1	4	1	3	2	4	5	0	0	4	38
Apprch %	0.0	93.3	6.7	50.0	12.5	37.5	18.2	36.4	45.5	0.0	0.0	100.0	
Total %	0.0	36.8	2.6	10.5	2.6	7.9	5.3	10.5	13.2	0.0	0.0	10.5	

Start Time	Chestnut St From North				Third St From East				Chestnut St From South				Third St From West				Int. Total
	Left	Thru	Right	App. Total	Left	Thru	Right	App. Total	Left	Thru	Right	App. Total	Left	Thru	Right	App. Total	
Peak Hour From 07:00 to 08:45 - Peak 1 of 1																	
Intersection	08:00																
Volume	0	6	0	6	2	1	2	5	1	1	4	6	0	0	3	3	20
Percent	0.0	100.0	0.0	40.0	20.0	40.0	16.7	16.7	66.7	0.0	0.0	100.0	0.0	0.0	100.0	3	20
Volume	0	6	0	6	2	1	2	5	1	1	4	6	0	0	3	3	20
Volume	0	2	0	2	0	1	1	2	0	0	2	2	0	0	2	2	8
Peak Factor	0.625																
High Int.	08:15				08:15				08:30				08:45				
Volume	0	3	0	3	2	0	0	2	1	1	1	3	0	0	2	2	2
Peak Factor	0.500				0.625				0.500				0.375				

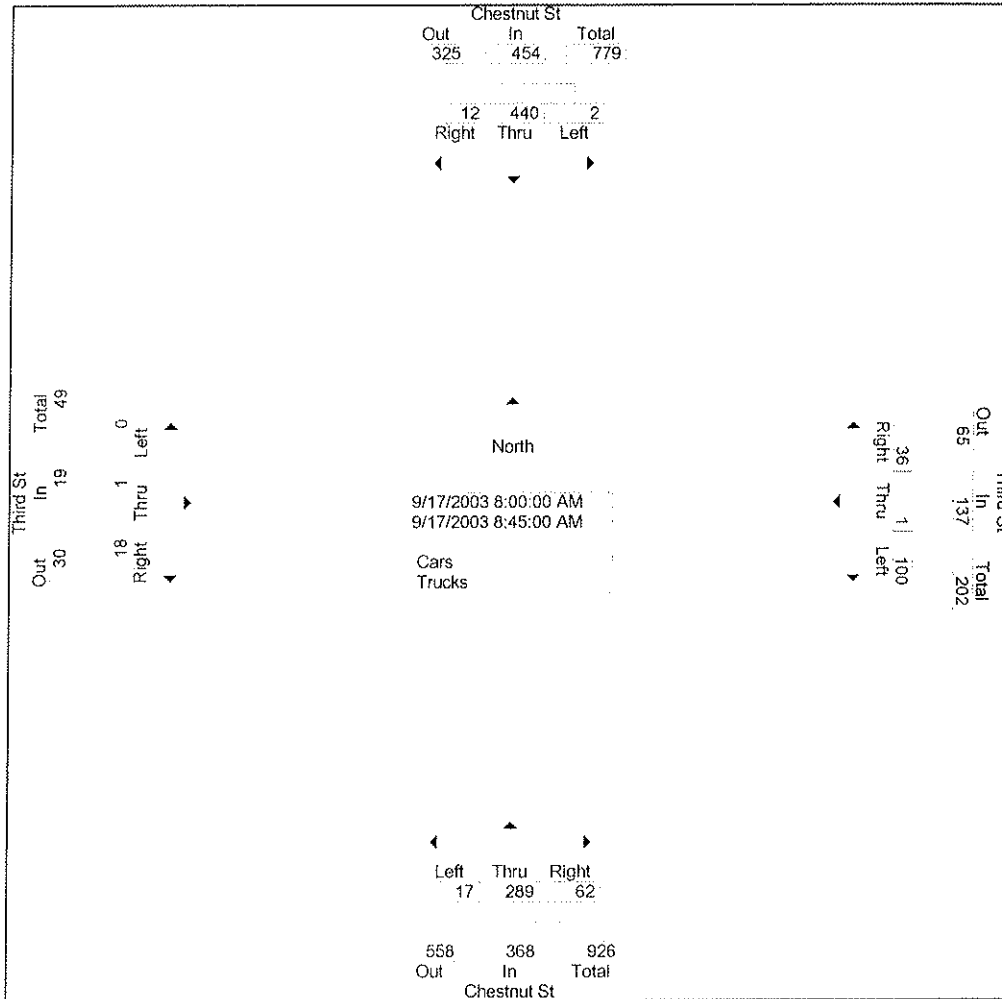
Peak Hour From 07:00 to 08:45 - Peak 1 of 1																	
By Approach	07:00				07:30				08:00				08:00				
Volume	0	8	1	9	4	0	2	6	1	1	4	6	0	0	3	3	3
Percent	0.0	88.9	11.1	66.7	0.0	33.3	16.7	16.7	66.7	0.0	0.0	100.0	0.0	0.0	100.0	3	3
High Int.	07:00				07:30				08:30				08:45				
Volume	0	3	1	4	2	0	0	2	1	1	1	3	0	0	2	2	2
Peak Factor	0.562				0.750				0.500				0.375				

N/S Street : Chestnut Street  
 E/W Street : Third Street  
 City/State : Dover, NH  
 Weather : Clear

Accurate Counts  
 978-664-2565

File Name : 97600013  
 Site Code : 97600013  
 Start Date : 09/17/2003  
 Page No : 1

Start Time	Chestnut St From North				Third St From East				Chestnut St From South				Third St From West				Int. Total
	Left	Thru	Right	App. Total	Left	Thru	Right	App. Total	Left	Thru	Right	App. Total	Left	Thru	Right	App. Total	
Peak Hour From 07:00 to 08:45 - Peak 1 of 1																	
Intersection	08:00																
Volume	2	440	12	454	100	1	36	137	17	289	62	368	0	1	18	19	978
Percent	0.4	96.9	2.6	73.0	0.7	26.3	4.6	78.5	16.8	0.0	5.3	94.7	0.0	0.0	0.0	0.0	0.0
Volume	2	440	12	454	100	1	36	137	17	289	62	368	0	1	18	19	978
Volume	0	115	3	118	17	1	9	27	4	84	19	107	0	0	5	5	257
Peak Factor	0.951																
High Int.	08:00				08:15				08:45				08:00				
Volume	0	116	4	120	28	0	11	39	4	84	19	107	0	0	6	6	0.792
Peak Factor	0.946				0.878				0.860								



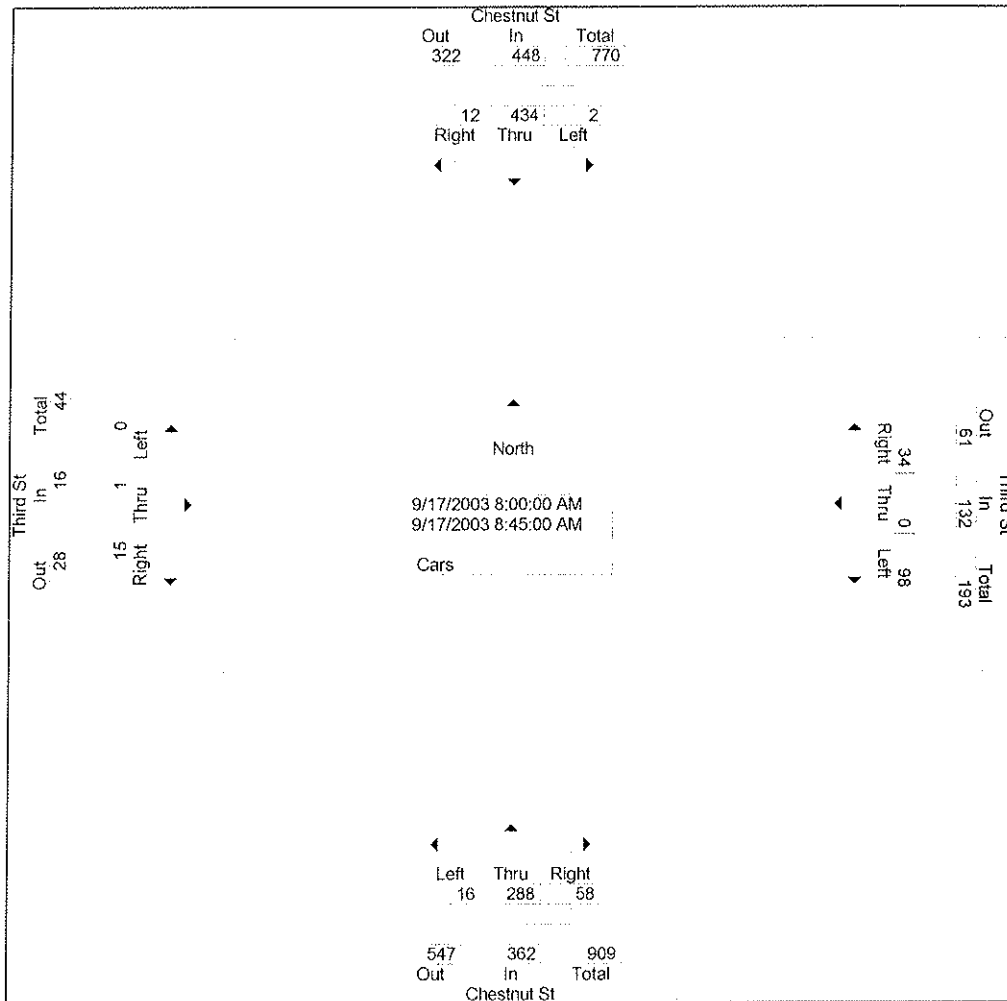


N/S Street : Chestnut Street  
 E/W Street : Third Street  
 City/State : Dover, NH  
 Weather : Clear

Accurate Counts  
 978-664-2565

File Name : 97600013  
 Site Code : 97600013  
 Start Date : 09/17/2003  
 Page No : 1

Start Time	Chestnut St From North				Third St From East				Chestnut St From South				Third St From West				Int. Total
	Left	Thru	Right	App. Total	Left	Thru	Right	App. Total	Left	Thru	Right	App. Total	Left	Thru	Right	App. Total	
Peak Hour From 07:00 to 08:45 - Peak 1 of 1																	
Intersection	08:00																
Volume	2	434	12	448	98	0	34	132	16	288	58	362	0	1	15	16	958
Percent	0.4	96.9	2.7		74.2	0.0	25.8		4.4	79.6	16.0		0.0	6.2	93.8		
Volume	2	434	12	448	98	0	34	132	16	288	58	362	0	1	15	16	958
Volume	0	113	3	116	17	0	8	25	4	84	17	105	0	0	3	3	249
Peak Factor	0.962																
High Int.	08:00				08:15				08:45				08:30				
Volume	0	115	4	119	26	0	11	37	4	84	17	105	0	1	5	6	
Peak Factor	0.941				0.892				0.862				0.667				

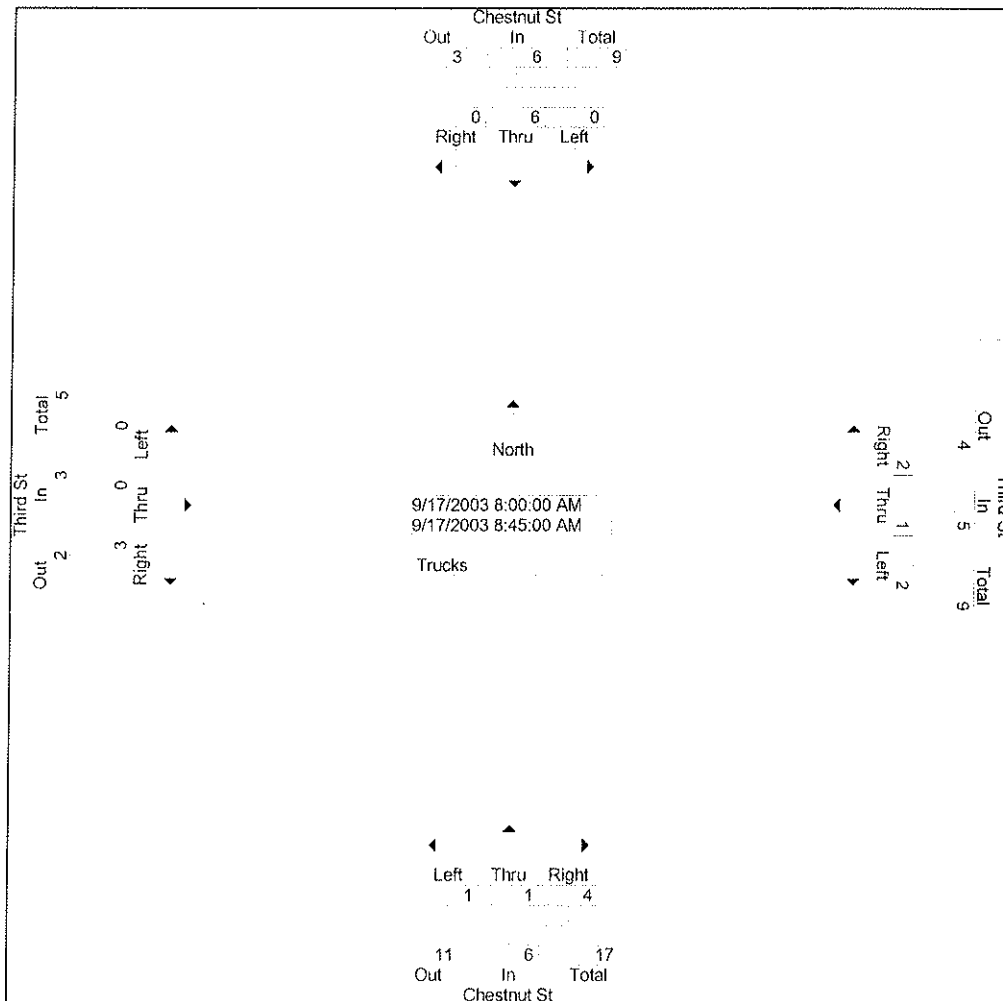


N/S Street : Chestnut Street  
 E/W Street : Third Street  
 City/State : Dover, NH  
 Weather : Clear

Accurate Counts  
 978-664-2565

File Name : 97600013  
 Site Code : 97600013  
 Start Date : 09/17/2003  
 Page No : 1

Start Time	Chestnut St From North				Third St From East				Chestnut St From South				Third St From West				App. Total	Int. Total
	Left	Thru	Right	App. Total	Left	Thru	Right	App. Total	Left	Thru	Right	App. Total	Left	Thru	Right	App. Total		
Peak Hour From 07:00 to 08:45 - Peak 1 of 1																		
Intersection	08:00																	
Volume	0	6	0	6	2	1	2	5	1	1	4	6	0	0	3	3	20	
Percent	0.0	100.0	0.0		40.0	20.0	40.0		16.7	16.7	66.7		0.0	0.0	100.0			
Volume	0	6	0	6	2	1	2	5	1	1	4	6	0	0	3	3	20	
Volume	0	2	0	2	0	1	1	2	0	0	2	2	0	0	2	2	8	
Peak Factor	0.625																	
High Int.	08:15				08:15				08:30				08:45					
Volume	0	3	0	3	2	0	0	2	1	1	1	3	0	0	2	2	2	
Peak Factor	0.500				0.625				0.500				0.375					



N/S Street : Chestnut Street  
 E/W Street : Third Street  
 City/State : Dover, NH  
 Weather : Clear

Accurate Counts  
 978-664-2565

File Name : 97600013  
 Site Code : 97600013  
 Start Date : 09/17/2003  
 Page No : 1

Groups Printed- Cars - Trucks

Start Time	Chestnut St From North			Third St From East			Chestnut St From South			Third St From West			Int.	Total
	Left	Thru	Right	Left	Thru	Right	Left	Thru	Right	Left	Thru	Right		
16:00	7	106	4	13	2	14	7	138	22	2	2	12		329
16:15	2	121	4	12	1	7	3	130	29	4	0	4		317
16:30	0	144	4	18	0	10	7	144	21	3	0	9		360
16:45	3	124	4	24	0	15	9	119	26	4	1	12		341
Total	12	495	16	67	3	46	26	531	98	13	3	37		1347
17:00	0	133	7	28	1	9	8	128	26	2	2	12		356
17:15	0	120	8	29	3	10	19	134	31	2	0	6		362
17:30	0	102	2	27	1	13	12	124	29	9	0	25		344
17:45	0	84	1	20	0	5	9	113	31	2	0	10		275
Total	0	439	18	104	5	37	48	499	117	15	2	53		1337
Grand Total	12	934	34	171	8	83	74	1030	215	28	5	90		2684
Apprch %	1.2	95.3	3.5	65.3	3.1	31.7	5.6	78.1	16.3	22.8	4.1	73.2		
Total %	0.4	34.8	1.3	6.4	0.3	3.1	2.8	38.4	8.0	1.0	0.2	3.4		

Start Time	Chestnut St From North				Third St From East				Chestnut St From South				Third St From West				Int. Total
	Left	Thru	Right	App. Total	Left	Thru	Right	App. Total	Left	Thru	Right	App. Total	Left	Thru	Right	App. Total	
Peak Hour From 16:00 to 17:45 - Peak 1 of 1																	
Intersection	16:30																
Volume	3	521	23	547	99	4	44	147	43	525	104	672	11	3	39	53	1419
Percent	0.5	95.2	4.2		67.3	2.7	29.9		6.4	78.1	15.5		20.8	5.7	73.6		
Volume	3	521	23	547	99	4	44	147	43	525	104	672	11	3	39	53	1419
Volume	0	120	8	128	29	3	10	42	19	134	31	184	2	0	6	8	362
Peak Factor	0.924				0.875				0.913				0.779				0.980
High Int.	16:30				17:15				17:15				16:45				
Volume	0	144	4	148	29	3	10	42	19	134	31	184	4	1	12	17	
Peak Factor	0.924				0.875				0.913				0.779				
Peak Hour From 16:00 to 17:45 - Peak 1 of 1																	
By Approach	16:30				16:45				16:30				16:45				
Volume	3	521	23	547	108	5	47	160	43	525	104	672	17	3	55	75	
Percent	0.5	95.2	4.2		67.5	3.1	29.4		6.4	78.1	15.5		22.7	4.0	73.3		
High Int.	16:30				17:15				17:15				17:30				
Volume	0	144	4	148	29	3	10	42	19	134	31	184	9	0	25	34	
Peak Factor	0.924				0.952				0.913				0.551				

N/S Street : Chestnut Street  
 E/W Street : Third Street  
 City/State : Dover, NH  
 Weather : Clear

Accurate Counts  
 978-664-2565

File Name : 97600013  
 Site Code : 97600013  
 Start Date : 09/17/2003  
 Page No : 1

Groups Printed- Cars

Start Time	Chestnut St From North			Third St From East			Chestnut St From South			Third St From West			Int. Total
	Left	Thru	Right	Left	Thru	Right	Left	Thru	Right	Left	Thru	Right	
16:00	7	106	4	13	2	14	7	136	21	2	2	12	326
16:15	2	120	4	12	1	7	3	130	29	4	0	4	316
16:30	0	142	4	18	0	10	7	142	21	3	0	9	356
16:45	3	124	4	23	0	14	9	119	26	4	1	12	339
Total	12	492	16	66	3	45	26	527	97	13	3	37	1337
17:00	0	132	7	28	1	9	8	128	26	1	2	12	354
17:15	0	119	8	29	3	10	19	134	29	2	0	6	359
17:30	0	101	2	26	1	13	12	124	29	9	0	25	342
17:45	0	84	1	20	0	5	9	113	31	2	0	10	275
Total	0	436	18	103	5	37	48	499	115	14	2	53	1330
Grand Total	12	928	34	169	8	82	74	1026	212	27	5	90	2667
Apprch %	1.2	95.3	3.5	65.3	3.1	31.7	5.6	78.2	16.2	22.1	4.1	73.8	
Total %	0.4	34.8	1.3	6.3	0.3	3.1	2.8	38.5	7.9	1.0	0.2	3.4	

Start Time	Chestnut St From North				Third St From East				Chestnut St From South				Third St From West				Int. Total
	Left	Thru	Right	App. Total	Left	Thru	Right	App. Total	Left	Thru	Right	App. Total	Left	Thru	Right	App. Total	
Peak Hour From 16:00 to 17:45 - Peak 1 of 1																	
Intersection	16:30																
Volume	3	517	23	543	98	4	43	145	43	523	102	668	10	3	39	52	1408
Percent	0.6	95.2	4.2		67.6	2.8	29.7		6.4	78.3	15.3		19.2	5.8	75.0		
Volume	3	517	23	543	98	4	43	145	43	523	102	668	10	3	39	52	1408
Volume	0	119	8	127	29	3	10	42	19	134	29	182	2	0	6	8	359
Peak Factor																	0.981
High Int.	16:30				17:15				17:15				16:45				
Volume	0	142	4	146	29	3	10	42	19	134	29	182	4	1	12	17	
Peak Factor				0.930				0.863				0.918				0.765	
Peak Hour From 16:00 to 17:45 - Peak 1 of 1																	
By Approach	16:30				16:45				16:30				16:45				
Volume	3	517	23	543	106	5	46	157	43	523	102	668	16	3	55	74	
Percent	0.6	95.2	4.2		67.5	3.2	29.3		6.4	78.3	15.3		21.6	4.1	74.3		
High Int.	16:30				17:15				17:15				17:30				
Volume	0	142	4	146	29	3	10	42	19	134	29	182	9	0	25	34	
Peak Factor				0.930				0.935				0.918				0.544	

N/S Street : Chestnut Street  
 E/W Street : Third Street  
 City/State : Dover, NH  
 Weather : Clear

Accurate Counts  
 978-664-2565

File Name : 97600013  
 Site Code : 97600013  
 Start Date : 09/17/2003  
 Page No : 1

Groups Printed- Trucks

Start Time	Chestnut St From North			Third St From East			Chestnut St From South			Third St From West			Int. Total
	Left	Thru	Right	Left	Thru	Right	Left	Thru	Right	Left	Thru	Right	
16:00	0	0	0	0	0	0	0	2	1	0	0	0	3
16:15	0	1	0	0	0	0	0	0	0	0	0	0	1
16:30	0	2	0	0	0	0	0	2	0	0	0	0	4
16:45	0	0	0	1	0	1	0	0	0	0	0	0	2
Total	0	3	0	1	0	1	0	4	1	0	0	0	10
17:00	0	1	0	0	0	0	0	0	0	1	0	0	2
17:15	0	1	0	0	0	0	0	0	2	0	0	0	3
17:30	0	1	0	1	0	0	0	0	0	0	0	0	2
17:45	0	0	0	0	0	0	0	0	0	0	0	0	0
Total	0	3	0	1	0	0	0	0	2	1	0	0	7
Grand Total	0	6	0	2	0	1	0	4	3	1	0	0	17
Apprch %	0.0	100.0	0.0	66.7	0.0	33.3	0.0	57.1	42.9	100.0	0.0	0.0	
Total %	0.0	35.3	0.0	11.8	0.0	5.9	0.0	23.5	17.6	5.9	0.0	0.0	

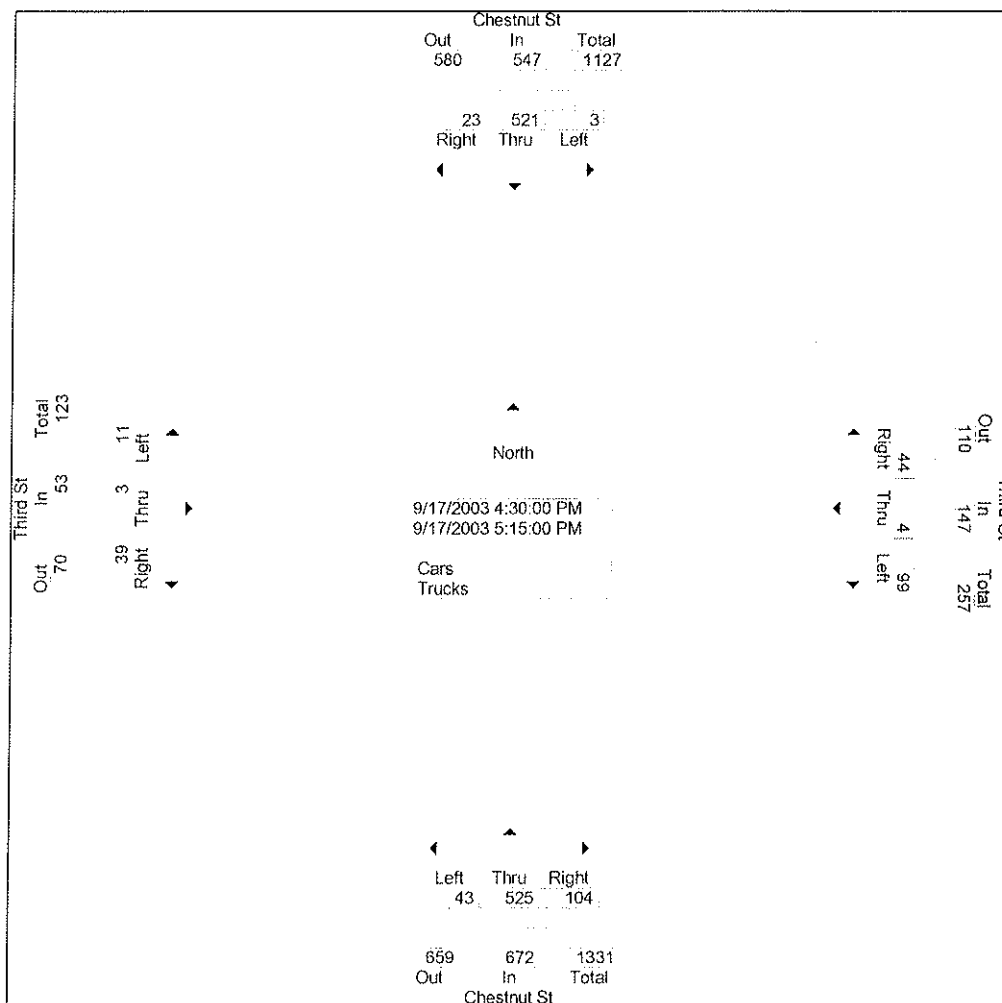
Start Time	Chestnut St From North				Third St From East				Chestnut St From South				Third St From West				Int. Total
	Left	Thru	Right	App. Total	Left	Thru	Right	App. Total	Left	Thru	Right	App. Total	Left	Thru	Right	App. Total	
Peak Hour From 16:00 to 17:45 - Peak 1 of 1																	
Intersection	16:30																
Volume	0	4	0	4	1	0	1	2	0	2	2	4	1	0	0	1	11
Percent	0.0	100.0	0.0		50.0	0.0	50.0		0.0	50.0	50.0		100.0	0.0	0.0		
Volume	0	4	0	4	1	0	1	2	0	2	2	4	1	0	0	1	11
Volume	0	2	0	2	0	0	0	0	0	2	0	2	0	0	0	0	4
Peak Factor	0.688																
High Int.	16:30				16:45				16:30				17:00				
Volume	0	2	0	2	1	0	1	2	0	2	0	2	1	0	0	1	
Peak Factor	0.500				0.250				0.500				0.250				
Peak Hour From 16:00 to 17:45 - Peak 1 of 1																	
By Approach	16:15																
Volume	0	4	0	4	2	0	1	3	0	4	1	5	1	0	0	1	
Percent	0.0	100.0	0.0		66.7	0.0	33.3		0.0	80.0	20.0		100.0	0.0	0.0		
High Int.	16:30				16:45				16:00				17:00				
Volume	0	2	0	2	1	0	1	2	0	2	1	3	1	0	0	1	
Peak Factor	0.500				0.375				0.417				0.250				

N/S Street : Chestnut Street  
 E/W Street : Third Street  
 City/State : Dover, NH  
 Weather : Clear

Accurate Counts  
 978-664-2565

File Name : 97600013  
 Site Code : 97600013  
 Start Date : 09/17/2003  
 Page No : 1

Start Time	Chestnut St From North				Third St From East				Chestnut St From South				Third St From West				Int. Total
	Left	Thru	Right	App. Total	Left	Thru	Right	App. Total	Left	Thru	Right	App. Total	Left	Thru	Right	App. Total	
Peak Hour From 16:00 to 17:45 - Peak 1 of 1																	
Intersection 16:30																	
Volume	3	521	23	547	99	4	44	147	43	525	104	672	11	3	39	53	1419
Percent	0.5	95.2	4.2		67.3	2.7	29.9		6.4	78.1	15.5		20.8	5.7	73.6		
Volume	3	521	23	547	99	4	44	147	43	525	104	672	11	3	39	53	1419
Volume	0	120	8	128	29	3	10	42	19	134	31	184	2	0	6	8	362
Peak Factor	0.980																
High Int.	16:30				17:15				17:15				16:45				
Volume	0	144	4	148	29	3	10	42	19	134	31	184	4	1	12	17	
Peak Factor	0.924				0.875				0.913				0.779				

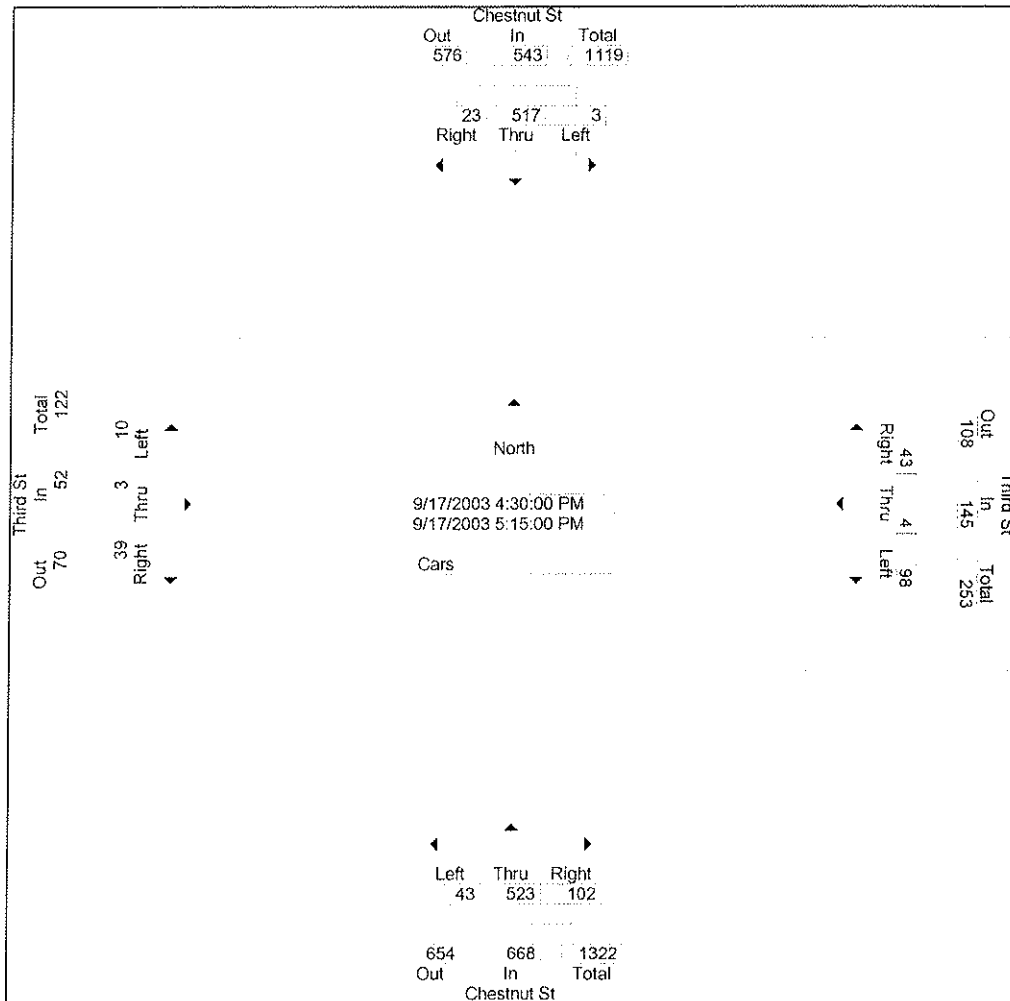


N/S Street : Chestnut Street  
 E/W Street : Third Street  
 City/State : Dover, NH  
 Weather : Clear

Accurate Counts  
 978-664-2565

File Name : 97600013  
 Site Code : 97600013  
 Start Date : 09/17/2003  
 Page No : 1

Start Time	Chestnut St From North				Third St From East				Chestnut St From South				Third St From West				Int. Total
	Left	Thru	Right	App. Total	Left	Thru	Right	App. Total	Left	Thru	Right	App. Total	Left	Thru	Right	App. Total	
Peak Hour From 16:00 to 17:45 - Peak 1 of 1																	
Intersection	16:30																
Volume	3	517	23	543	98	4	43	145	43	523	102	668	10	3	39	52	1408
Percent	0.6	95.2	4.2		67.6	2.8	29.7		6.4	78.3	15.3		19.2	5.8	75.0		
Volume	3	517	23	543	98	4	43	145	43	523	102	668	10	3	39	52	1408
Volume	0	119	8	127	29	3	10	42	19	134	29	182	2	0	6	8	359
Peak Factor	0.981																
High Int.	16:30																
Volume	0	142	4	146	29	3	10	42	19	134	29	182	4	1	12	17	
Peak Factor	0.930																
								0.863					0.918				0.765

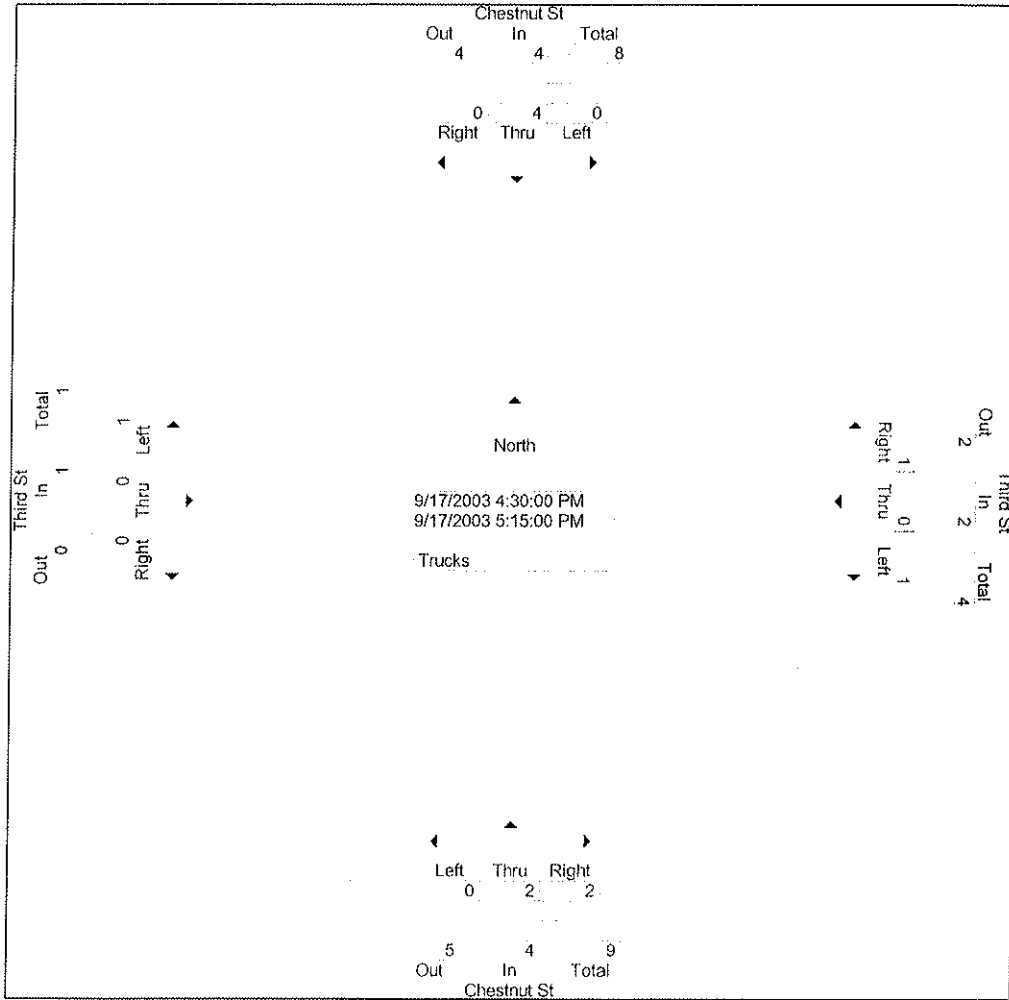


N/S Street : Chestnut Street  
 E/W Street : Third Street  
 City/State : Dover, NH  
 Weather : Clear

Accurate Counts  
 978-664-2565

File Name : 97600013  
 Site Code : 97600013  
 Start Date : 09/17/2003  
 Page No : 1

Start Time	Chestnut St From North				Third St From East				Chestnut St From South				Third St From West				Int. Total
	Left	Thru	Right	App. Total	Left	Thru	Right	App. Total	Left	Thru	Right	App. Total	Left	Thru	Right	App. Total	
Peak Hour From 16:00 to 17:45 - Peak 1 of 1																	
Intersection	16:30																
Volume	0	4	0	4	1	0	1	2	0	2	2	4	1	0	0	1	11
Percent	0.0	100.0	0.0		50.0	0.0	50.0		0.0	50.0	50.0		100.0	0.0	0.0		
Volume	0	4	0	4	1	0	1	2	0	2	2	4	1	0	0	1	11
Volume	0	2	0	2	0	0	0	0	0	2	0	2	0	0	0	0	4
Peak Factor	0.688																
High Int.	16:30				16:45				16:30				17:00				
Volume	0	2	0	2	1	0	1	2	0	2	0	2	1	0	0	1	
Peak Factor	0.500				0.250				0.500				0.250				





N/S Street : Chestnut Street  
 E/W Street : Second Street/Parking Lot  
 City/State : Dover, NH  
 Weather : Clear

Accurate Counts  
 978-664-2565

File Name : 97600014  
 Site Code : 97600014  
 Start Date : 09/17/2003  
 Page No : 1

Groups Printed- Cars - Trucks

Start Time	Chestnut St From North			Second St From East			Chestnut St From South			Parking Lot From West			Int. Total
	Left	Thru	Right	Left	Thru	Right	Left	Thru	Right	Left	Thru	Right	
07:00	0	74	8	25	0	2	7	39	0	3	0	3	161
07:15	0	89	4	31	1	2	5	61	0	0	0	2	195
07:30	0	132	5	42	1	4	5	69	0	0	0	4	262
07:45	0	126	7	36	0	5	6	81	0	0	0	3	264
Total	0	421	24	134	2	13	23	250	0	3	0	12	882
08:00	0	139	9	32	1	1	9	75	0	1	0	1	268
08:15	0	123	11	33	0	3	13	84	0	1	0	3	271
08:30	0	116	4	18	2	5	5	87	0	2	0	2	241
08:45	0	138	0	20	0	2	8	100	0	2	0	4	274
Total	0	516	24	103	3	11	35	346	0	6	0	10	1054
Grand Total	0	937	48	237	5	24	58	596	0	9	0	22	1936
Apprch %	0.0	95.1	4.9	89.1	1.9	9.0	8.9	91.1	0.0	29.0	0.0	71.0	
Total %	0.0	48.4	2.5	12.2	0.3	1.2	3.0	30.8	0.0	0.5	0.0	1.1	

Start Time	Chestnut St From North				Second St From East				Chestnut St From South				Parking Lot From West				Int. Total
	Left	Thru	Right	App. Total	Left	Thru	Right	App. Total	Left	Thru	Right	App. Total	Left	Thru	Right	App. Total	
Peak Hour From 07:00 to 08:45 - Peak 1 of 1																	
Intersection	07:30																
Volume	0	520	32	552	143	2	13	158	33	309	0	342	2	0	11	13	1065
Percent	0.0	94.2	5.8	90.5	90.5	1.3	8.2	91.0	9.6	90.4	0.0	91.0	15.4	0.0	84.6		
Volume	0	520	32	552	143	2	13	158	33	309	0	342	2	0	11	13	1065
Volume	0	123	11	134	33	0	3	36	13	84	0	97	1	0	3	4	271
Peak Factor	0.982																
High Int.	08:00				07:30				08:15				07:30				
Volume	0	139	9	148	42	1	4	47	13	84	0	97	0	0	4	4	
Peak Factor	0.932				0.840				0.881				0.812				
Peak Hour From 07:00 to 08:45 - Peak 1 of 1																	
By Approach	07:30																
Volume	0	520	32	552	143	2	13	158	35	346	0	381	6	0	10	16	
Percent	0.0	94.2	5.8	90.5	90.5	1.3	8.2	91.0	9.2	90.8	0.0	91.0	37.5	0.0	62.5		
High Int.	08:00				07:30				08:45				08:45				
Volume	0	139	9	148	42	1	4	47	8	100	0	108	2	0	4	6	
Peak Factor	0.932				0.840				0.882				0.667				

N/S Street : Chestnut Street  
 E/W Street : Second Street/Parking Lot  
 City/State : Dover, NH  
 Weather : Clear

Accurate Counts  
 978-664-2565

File Name : 97600014  
 Site Code : 97600014  
 Start Date : 09/17/2003  
 Page No : 1

Groups Printed- Cars

Start Time	Chestnut St From North			Second St From East			Chestnut St From South			Parking Lot From West			Int.	Total
	Left	Thru	Right	Left	Thru	Right	Left	Thru	Right	Left	Thru	Right		
07:00	0	72	8	25	0	2	4	39	0	2	0	0	152	
07:15	0	87	4	31	1	2	3	59	0	0	0	0	187	
07:30	0	129	5	42	1	4	3	67	0	0	0	1	252	
07:45	0	123	7	36	0	5	4	80	0	0	0	1	256	
Total	0	411	24	134	2	13	14	245	0	2	0	2	847	
08:00	0	137	9	30	1	1	7	73	0	1	0	0	259	
08:15	0	120	8	33	0	3	11	83	0	1	0	0	259	
08:30	0	116	4	18	2	5	3	85	0	1	0	1	235	
08:45	0	134	0	17	0	2	5	99	0	1	0	1	259	
Total	0	507	21	98	3	11	26	340	0	4	0	2	1012	
Grand Total	0	918	45	232	5	24	40	585	0	6	0	4	1859	
Apprch %	0.0	95.3	4.7	88.9	1.9	9.2	6.4	93.6	0.0	60.0	0.0	40.0		
Total %	0.0	49.4	2.4	12.5	0.3	1.3	2.2	31.5	0.0	0.3	0.0	0.2		

Start Time	Chestnut St From North				Second St From East				Chestnut St From South				Parking Lot From West				Int. Total
	Left	Thru	Right	App. Total	Left	Thru	Right	App. Total	Left	Thru	Right	App. Total	Left	Thru	Right	App. Total	
Peak Hour From 07:00 to 08:45 - Peak 1 of 1																	
Intersection	07:30																
Volume	0	509	29	538	141	2	13	156	25	303	0	328	2	0	2	4	1026
Percent	0.0	94.6	5.4	90.4	1.3	8.3	7.6	92.4	0.0	328	50.0	0.0	50.0	0	2	4	1026
Volume	0	509	29	538	141	2	13	156	25	303	0	328	2	0	2	4	1026
Volume	0	120	8	128	33	0	3	36	11	83	0	94	1	0	0	1	259
Peak Factor	0.990																
High Int.	08:00				07:30				08:15				07:30				
Volume	0	137	9	146	42	1	4	47	11	83	0	94	0	0	1	1	
Peak Factor	0.921				0.830				0.872				1.000				
Peak Hour From 07:00 to 08:45 - Peak 1 of 1																	
By Approach	07:30																
Volume	0	509	29	538	141	2	13	156	26	340	0	366	4	0	2	6	
Percent	0.0	94.6	5.4	90.4	1.3	8.3	7.1	92.9	0.0	366	66.7	0.0	33.3	0	2	6	
High Int.	08:00				07:30				08:45				08:30				
Volume	0	137	9	146	42	1	4	47	5	99	0	104	1	0	1	2	
Peak Factor	0.921				0.830				0.880				0.750				

N/S Street : Chestnut Street  
 E/W Street : Second Street/Parking Lot  
 City/State : Dover, NH  
 Weather : Clear

Accurate Counts  
 978-664-2565

File Name : 97600014  
 Site Code : 97600014  
 Start Date : 09/17/2003  
 Page No : 1

Groups Printed- Trucks

Start Time	Chestnut St From North			Second St From East			Chestnut St From South			Parking Lot From West			Int. Total
	Left	Thru	Right	Left	Thru	Right	Left	Thru	Right	Left	Thru	Right	
07:00	0	2	0	0	0	0	3	0	0	1	0	3	9
07:15	0	2	0	0	0	0	2	2	0	0	0	2	8
07:30	0	3	0	0	0	0	2	2	0	0	0	3	10
07:45	0	3	0	0	0	0	2	1	0	0	0	2	8
Total	0	10	0	0	0	0	9	5	0	1	0	10	35
08:00	0	2	0	2	0	0	2	2	0	0	0	1	9
08:15	0	3	3	0	0	0	2	1	0	0	0	3	12
08:30	0	0	0	0	0	0	2	2	0	1	0	1	6
08:45	0	4	0	3	0	0	3	1	0	1	0	3	15
Total	0	9	3	5	0	0	9	6	0	2	0	8	42
Grand Total	0	19	3	5	0	0	18	11	0	3	0	18	77
Apprch %	0.0	86.4	13.6	100.0	0.0	0.0	62.1	37.9	0.0	14.3	0.0	85.7	
Total %	0.0	24.7	3.9	6.5	0.0	0.0	23.4	14.3	0.0	3.9	0.0	23.4	

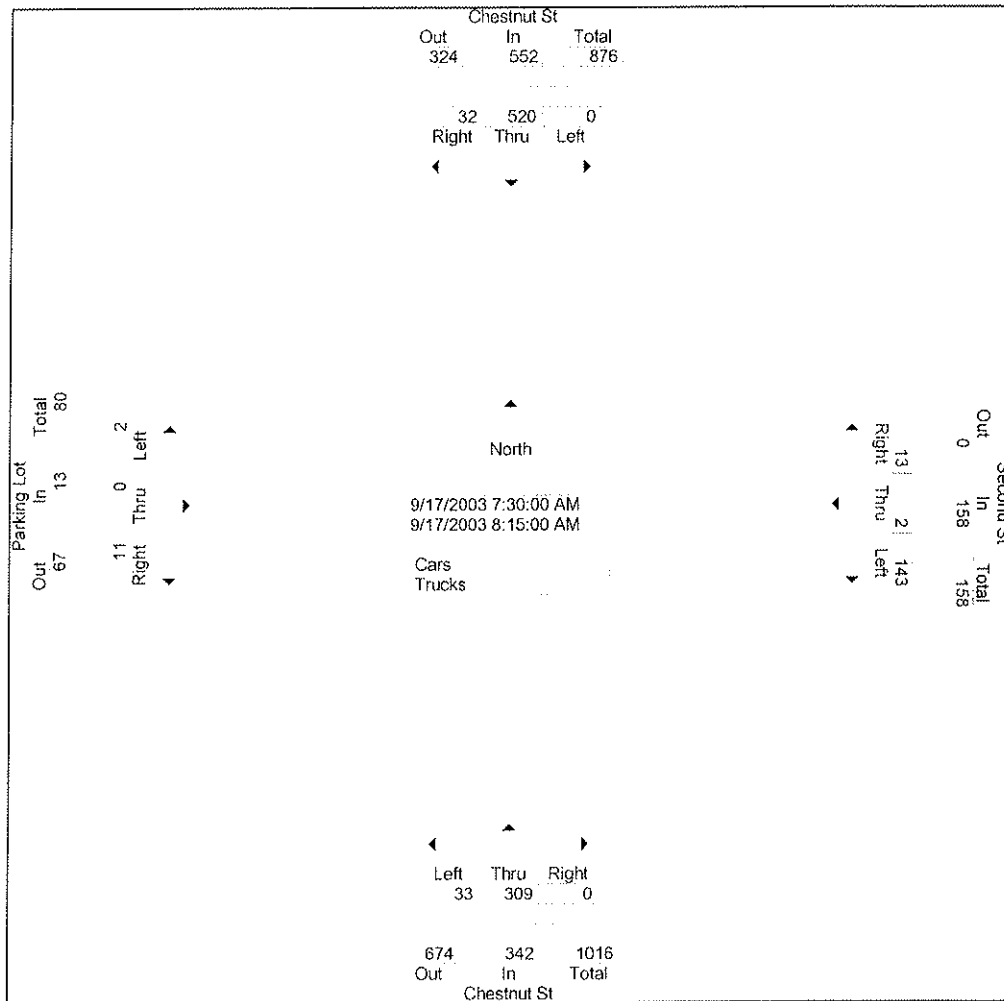
Start Time	Chestnut St From North				Second St From East				Chestnut St From South				Parking Lot From West				Int. Total
	Left	Thru	Right	App. Total	Left	Thru	Right	App. Total	Left	Thru	Right	App. Total	Left	Thru	Right	App. Total	
Peak Hour From 07:00 to 08:45 - Peak 1 of 1																	
Intersection	08:00																
Volume	0	9	3	12	5	0	0	5	9	6	0	15	2	0	8	10	42
Percent	0.0	75.0	25.0	100.0	0.0	0.0	60.0	40.0	0.0	20.0	0.0	80.0					
Volume	0	9	3	12	5	0	0	5	9	6	0	15	2	0	8	10	42
Volume	0	4	0	4	3	0	0	3	3	1	0	4	1	0	3	4	15
Peak Factor	0.700																
High Int.	08:15																
Volume	0	3	3	6	3	0	0	3	2	2	0	4	1	0	3	4	4
Peak Factor	0.500																
Peak Factor	0.417																
Peak Factor	0.938																
Peak Factor	0.625																
Peak Hour From 07:00 to 08:45 - Peak 1 of 1																	
By Approach	07:30																
Volume	0	11	3	14	5	0	0	5	8	7	0	15	1	0	10	11	11
Percent	0.0	78.6	21.4	100.0	0.0	0.0	53.3	46.7	0.0	9.1	0.0	90.9					
High Int.	08:15																
Volume	0	3	3	6	3	0	0	3	2	2	0	4	1	0	3	4	4
Peak Factor	0.583																
Peak Factor	0.417																
Peak Factor	0.938																
Peak Factor	0.688																

N/S Street : Chestnut Street  
 E/W Street : Second Street/Parking Lot  
 City/State : Dover, NH  
 Weather : Clear

Accurate Counts  
 978-664-2565

File Name : 97600014  
 Site Code : 97600014  
 Start Date : 09/17/2003  
 Page No : 1

Start Time	Chestnut St From North				Second St From East				Chestnut St From South				Parking Lot From West				App. Total	Int. Total
	Left	Thru	Right	App. Total	Left	Thru	Right	App. Total	Left	Thru	Right	App. Total	Left	Thru	Right	App. Total		
Peak Hour From 07:00 to 08:45 - Peak 1 of 1																		
Intersection	07:30																	
Volume	0	520	32	552	143	2	13	158	33	309	0	342	2	0	11	13	1065	
Percent	0.0	94.2	5.8		90.5	1.3	8.2		9.6	90.4	0.0		15.4	0.0	84.6			
Volume	0	520	32	552	143	2	13	158	33	309	0	342	2	0	11	13	1065	
Volume	0	123	11	134	33	0	3	36	13	84	0	97	1	0	3	4	271	
Peak Factor	0.982																	
High Int.	08:00																	
Volume	0	139	9	148	42	1	4	47	13	84	0	97	0	0	4	4		
Peak Factor	0.932																	
	0.840																	
	0.881																	
	0.812																	

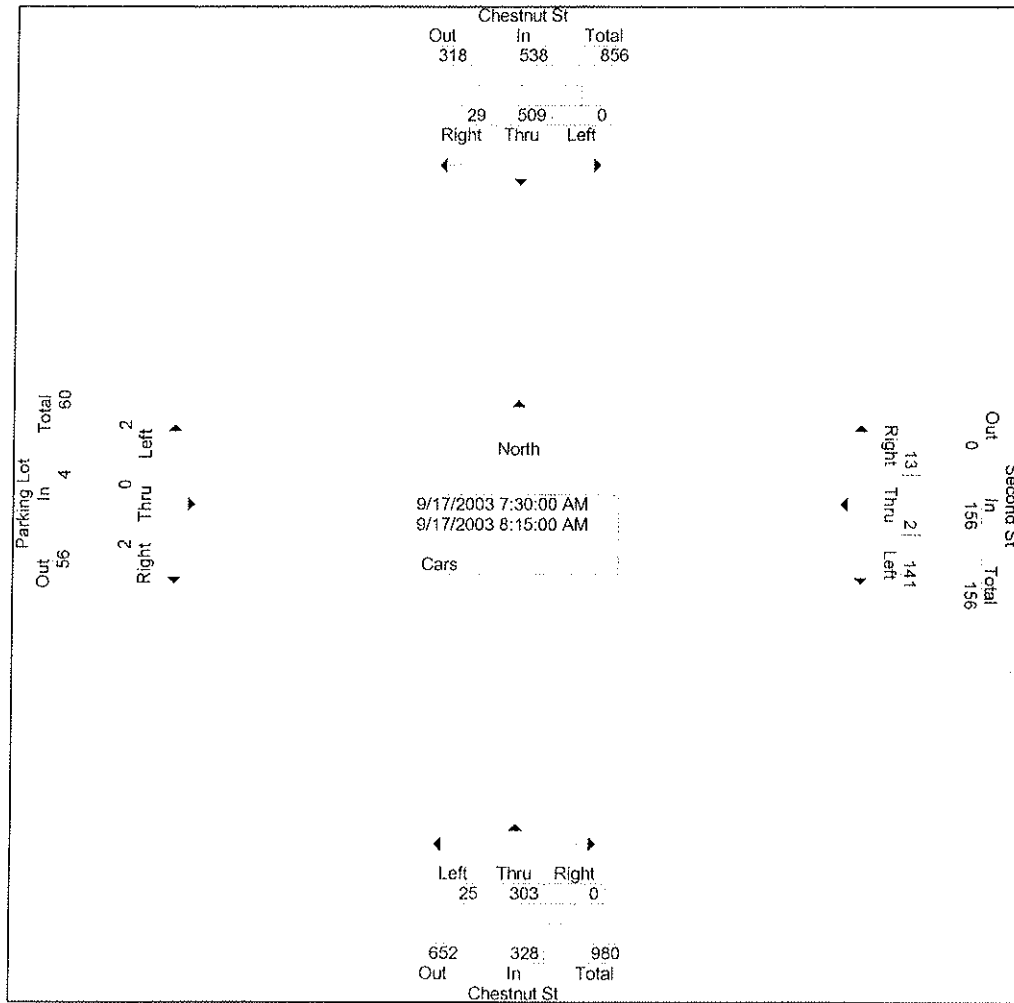


N/S Street : Chestnut Street  
 E/W Street : Second Street/Parking Lot  
 City/State : Dover, NH  
 Weather : Clear

Accurate Counts  
 978-664-2565

File Name : 97600014  
 Site Code : 97600014  
 Start Date : 09/17/2003  
 Page No : 1

Start Time	Chestnut St From North				Second St From East				Chestnut St From South				Parking Lot From West				Int. Total	
	Left	Thru	Right	App. Total	Left	Thru	Right	App. Total	Left	Thru	Right	App. Total	Left	Thru	Right	App. Total		
Peak Hour From 07:00 to 08:45 - Peak 1 of 1																		
Intersection 07:30																		
Volume	0	509	29	538	141	2	13	156	25	303	0	328	2	0	2	4	1026	
Percent	0.0	94.6	5.4	90.4	1.3	8.3	7.6	92.4	0.0	50.0	0.0	50.0	0.0	50.0	4	1026		
Volume	0	509	29	538	141	2	13	156	25	303	0	328	2	0	2	4	1026	
Volume	0	120	8	128	33	0	3	36	11	83	0	94	1	0	1	259		
Peak Factor																	0.990	
High Int.	08:00																	07:30
Volume	0	137	9	146	42	1	4	47	11	83	0	94	0	0	1	1	1	
Peak Factor																	0.830	
																0.872	1.000	

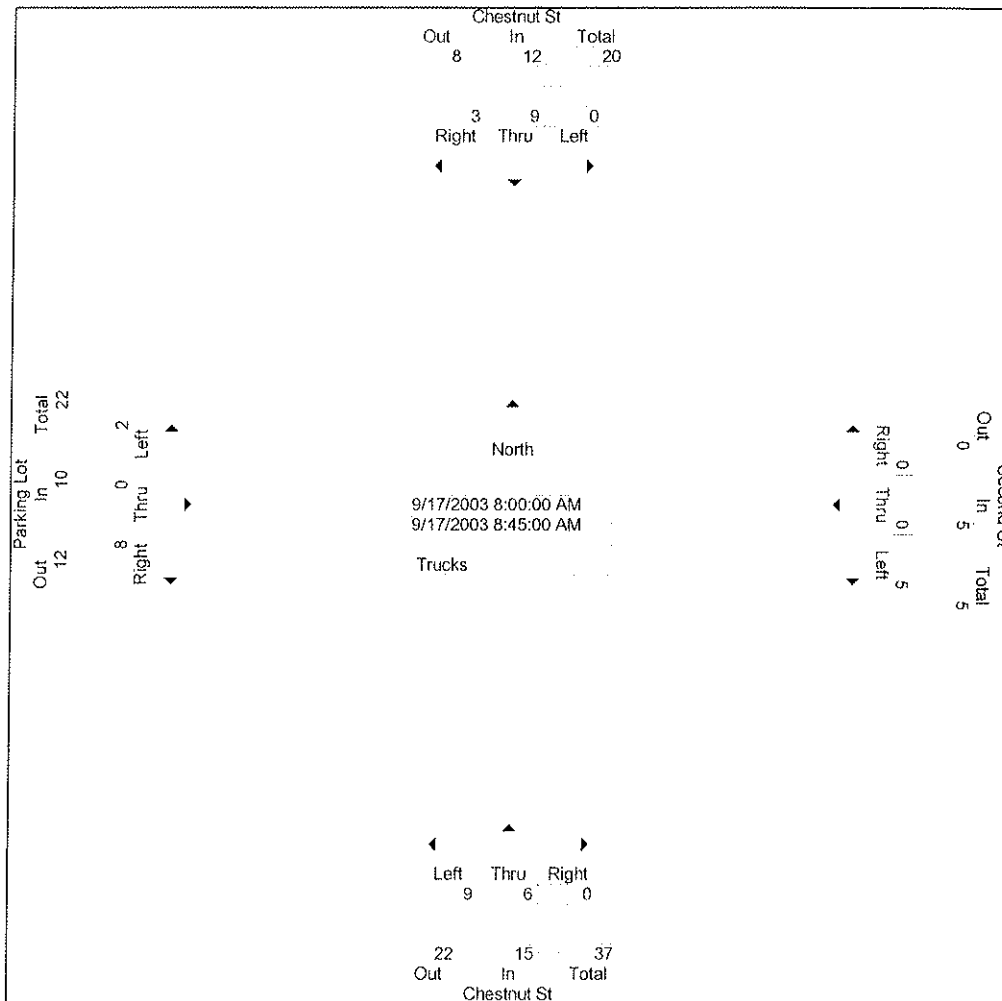


N/S Street : Chestnut Street  
 E/W Street : Second Street/Parking Lot  
 City/State : Dover, NH  
 Weather : Clear

Accurate Counts  
 978-664-2565

File Name : 97600014  
 Site Code : 97600014  
 Start Date : 09/17/2003  
 Page No : 1

Start Time	Chestnut St From North				Second St From East				Chestnut St From South				Parking Lot From West				App. Total	Int. Total
	Left	Thru	Right	App. Total	Left	Thru	Right	App. Total	Left	Thru	Right	App. Total	Left	Thru	Right			
Peak Hour From 07:00 to 08:45 - Peak 1 of 1																		
Intersection	08:00																	
Volume	0	9	3	12	5	0	0	5	9	6	0	15	2	0	8	10	42	
Percent	0.0	75.0	25.0	100.0	0.0	0.0	0.0	60.0	40.0	0.0	20.0	80.0	0.0	80.0	10	42		
Volume	0	9	3	12	5	0	0	5	9	6	0	15	2	0	8	10	42	
Volume	0	4	0	4	3	0	0	3	3	1	0	4	1	0	3	4	15	
Peak Factor	0.700																	
High Int.	08:15				08:45				08:00				08:45					
Volume	0	3	3	6	3	0	0	3	2	2	0	4	1	0	3	4	4	
Peak Factor	0.500				0.417				0.938				0.625					



N/S Street : Chestnut Street  
 E/W Street : Second Street/Parking Lot  
 City/State : Dover, NH  
 Weather : Clear

Accurate Counts  
 978-664-2565

File Name : 97600014  
 Site Code : 97600014  
 Start Date : 09/17/2003  
 Page No : 1

Groups Printed- Cars - Trucks

Start Time	Chestnut St From North			Second St From East			Chestnut St From South			Parking Lot From West			Int. Total
	Left	Thru	Right	Left	Thru	Right	Left	Thru	Right	Left	Thru	Right	
16:00	0	133	2	21	0	16	1	156	0	0	0	6	335
16:15	0	131	1	23	1	14	1	156	0	1	0	3	331
16:30	0	160	0	31	0	9	2	154	0	4	0	3	363
16:45	0	157	0	23	0	15	6	155	0	1	0	8	365
Total	0	581	3	98	1	54	10	621	0	6	0	20	1394
17:00	0	168	3	41	0	11	2	142	0	1	0	9	377
17:15	0	151	1	26	0	8	3	170	0	2	0	2	363
17:30	0	162	1	32	0	14	3	140	0	9	0	11	372
17:45	0	112	1	27	0	11	1	146	0	2	0	7	307
Total	0	593	6	126	0	44	9	598	0	14	0	29	1419
Grand Total	0	1174	9	224	1	98	19	1219	0	20	0	49	2813
Apprch %	0.0	99.2	0.8	69.3	0.3	30.3	1.5	98.5	0.0	29.0	0.0	71.0	
Total %	0.0	41.7	0.3	8.0	0.0	3.5	0.7	43.3	0.0	0.7	0.0	1.7	

Start Time	Chestnut St From North				Second St From East				Chestnut St From South				Parking Lot From West				Int. Total
	Left	Thru	Right	App. Total	Left	Thru	Right	App. Total	Left	Thru	Right	App. Total	Left	Thru	Right	App. Total	
Peak Hour From 16:00 to 17:45 - Peak 1 of 1																	
Intersection 16:45																	
Volume	0	638	5	643	122	0	48	170	14	607	0	621	13	0	30	43	1477
Percent	0.0	99.2	0.8	71.8	0.0	28.2	2.3	97.7	0.0	30.2	0.0	69.8	0.0	0.0	69.8		
Volume	0	638	5	643	122	0	48	170	14	607	0	621	13	0	30	43	1477
Volume	0	168	3	171	41	0	11	52	2	142	0	144	1	0	9	10	377
Peak Factor																	0.979
High Int.	17:00				17:00				17:15				17:30				
Volume	0	168	3	171	41	0	11	52	3	170	0	173	9	0	11	20	
Peak Factor				0.940				0.817				0.897				0.538	
Peak Hour From 16:00 to 17:45 - Peak 1 of 1																	
By Approach 16:45																	
Volume	0	638	5	643	122	0	48	170	13	621	0	634	13	0	30	43	
Percent	0.0	99.2	0.8	71.8	0.0	28.2	2.1	97.9	0.0	30.2	0.0	69.8	0.0	0.0	69.8		
High Int.	17:00				17:00				17:15				17:30				
Volume	0	168	3	171	41	0	11	52	3	170	0	173	9	0	11	20	
Peak Factor				0.940				0.817				0.916				0.538	

N/S Street : Chestnut Street  
 E/W Street : Second Street/Parking Lot  
 City/State : Dover, NH  
 Weather : Clear

Accurate Counts  
 978-664-2565

File Name : 97600014  
 Site Code : 97600014  
 Start Date : 09/17/2003  
 Page No : 1

Groups Printed- Cars

Start Time	Chestnut St From North			Second St From East			Chestnut St From South			Parking Lot From West			Int.	Total
	Left	Thru	Right	Left	Thru	Right	Left	Thru	Right	Left	Thru	Right		
16:00	0	132	2	21	0	15	0	154	0	0	0	5	329	
16:15	0	128	1	23	1	14	0	156	0	1	0	2	326	
16:30	0	158	0	31	0	9	1	151	0	4	0	2	356	
16:45	0	156	0	23	0	15	4	155	0	1	0	6	360	
Total	0	574	3	98	1	53	5	616	0	6	0	15	1371	
17:00	0	168	2	41	0	11	0	142	0	1	0	7	372	
17:15	0	149	1	26	0	8	1	170	0	0	0	1	356	
17:30	0	160	1	32	0	14	1	140	0	9	0	9	366	
17:45	0	112	1	27	0	11	0	146	0	2	0	7	306	
Total	0	589	5	126	0	44	2	598	0	12	0	24	1400	
Grand Total	0	1163	8	224	1	97	7	1214	0	18	0	39	2771	
Apprch %	0.0	99.3	0.7	69.6	0.3	30.1	0.6	99.4	0.0	31.6	0.0	68.4		
Total %	0.0	42.0	0.3	8.1	0.0	3.5	0.3	43.8	0.0	0.6	0.0	1.4		

Start Time	Chestnut St From North				Second St From East				Chestnut St From South				Parking Lot From West				Int. Total
	Left	Thru	Right	App. Total	Left	Thru	Right	App. Total	Left	Thru	Right	App. Total	Left	Thru	Right	App. Total	
Peak Hour From 16:00 to 17:45 - Peak 1 of 1																	
Intersection	16:45																
Volume	0	633	4	637	122	0	48	170	6	607	0	613	11	0	23	34	1454
Percent	0.0	99.4	0.6		71.8	0.0	28.2		1.0	99.0	0.0		32.4	0.0	67.6		
Volume	0	633	4	637	122	0	48	170	6	607	0	613	11	0	23	34	1454
Volume	0	168	2	170	41	0	11	52	0	142	0	142	1	0	7	8	372
Peak Factor	0.977																
High Int.	17:00				17:00				17:15				17:30				
Volume	0	168	2	170	41	0	11	52	1	170	0	171	9	0	9	18	
Peak Factor	0.937				0.817				0.896				0.472				
Peak Hour From 16:00 to 17:45 - Peak 1 of 1																	
By Approach	16:45				16:45				16:30				17:00				
Volume	0	633	4	637	122	0	48	170	6	618	0	624	12	0	24	36	
Percent	0.0	99.4	0.6		71.8	0.0	28.2		1.0	99.0	0.0		33.3	0.0	66.7		
High Int.	17:00				17:00				17:15				17:30				
Volume	0	168	2	170	41	0	11	52	1	170	0	171	9	0	9	18	
Peak Factor	0.937				0.817				0.912				0.500				



N/S Street : Chestnut Street  
 E/W Street : Second Street/Parking Lot  
 City/State : Dover, NH  
 Weather : Clear

Accurate Counts  
 978-664-2565

File Name : 97600014  
 Site Code : 97600014  
 Start Date : 09/17/2003  
 Page No : 1

Groups Printed- Trucks

Start Time	Chestnut St From North			Second St From East			Chestnut St From South			Parking Lot From West			Int.	Total
	Left	Thru	Right	Left	Thru	Right	Left	Thru	Right	Left	Thru	Right		
16:00	0	1	0	0	0	1	1	2	0	0	0	1	6	
16:15	0	3	0	0	0	0	1	0	0	0	0	1	5	
16:30	0	2	0	0	0	0	1	3	0	0	0	1	7	
16:45	0	1	0	0	0	0	2	0	0	0	0	2	5	
Total	0	7	0	0	0	1	5	5	0	0	0	5	23	
17:00	0	0	1	0	0	0	2	0	0	0	0	2	5	
17:15	0	2	0	0	0	0	2	0	0	2	0	1	7	
17:30	0	2	0	0	0	0	2	0	0	0	0	2	6	
17:45	0	0	0	0	0	0	1	0	0	0	0	0	1	
Total	0	4	1	0	0	0	7	0	0	2	0	5	19	
Grand Total	0	11	1	0	0	1	12	5	0	2	0	10	42	
Apprch %	0.0	91.7	8.3	0.0	0.0	100.0	70.6	29.4	0.0	16.7	0.0	83.3		
Total %	0.0	26.2	2.4	0.0	0.0	2.4	28.6	11.9	0.0	4.8	0.0	23.8		

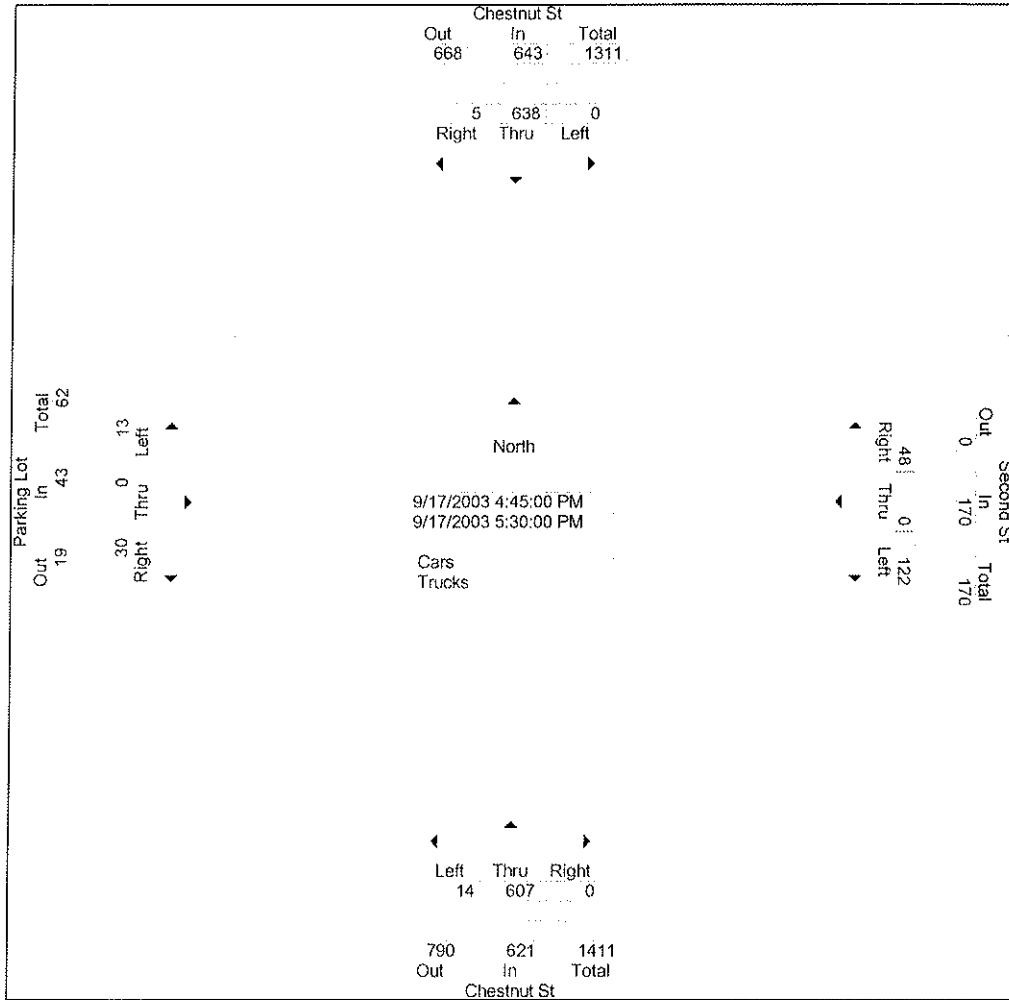
Start Time	Chestnut St From North				Second St From East				Chestnut St From South				Parking Lot From West				Int. Total			
	Left	Thru	Right	App. Total	Left	Thru	Right	App. Total	Left	Thru	Right	App. Total	Left	Thru	Right	App. Total				
Peak Hour From 16:00 to 17:45 - Peak 1 of 1																				
Intersection	16:30																			
Volume	0	5	1	6	0	0	0	0	7	3	0	10	2	0	6	8	24			
Percent	0.0	83.3	16.7		0.0	0.0	0.0		70.0	30.0	0.0		25.0	0.0	75.0					
Volume	0	5	1	6	0	0	0	0	7	3	0	10	2	0	6	8	24			
Volume	0	2	0	2	0	0	0	0	2	0	0	2	2	0	1	3	7			
Peak Factor	0.857																			
High Int.	16:30																			
Volume	0	2	0	2	0	0	0	0	1	3	0	4	2	0	1	3				
Peak Factor	0.750								0.625				0.667							
Peak Hour From 16:00 to 17:45 - Peak 1 of 1																				
By Approach	16:00																			
Volume	0	7	0	7	0	0	1	1	5	5	0	10	2	0	7	9				
Percent	0.0	100.0	0.0		0.0	0.0	100.0		50.0	50.0	0.0		22.2	0.0	77.8					
High Int.	16:15																			
Volume	0	3	0	3	0	0	1	1	1	3	0	4	2	0	1	3				
Peak Factor	0.583								0.250				0.625				0.750			

N/S Street : Chestnut Street  
 E/W Street : Second Street/Parking Lot  
 City/State : Dover, NH  
 Weather : Clear

Accurate Counts  
 978-664-2565

File Name : 97600014  
 Site Code : 97600014  
 Start Date : 09/17/2003  
 Page No : 1

Start Time	Chestnut St From North				Second St From East				Chestnut St From South				Parking Lot From West				Int. Total
	Left	Thru	Right	App. Total	Left	Thru	Right	App. Total	Left	Thru	Right	App. Total	Left	Thru	Right	App. Total	
Peak Hour From 16:00 to 17:45 - Peak 1 of 1																	
Intersection	16:45																
Volume	0	638	5	643	122	0	48	170	14	607	0	621	13	0	30	43	1477
Percent	0.0	99.2	0.8		71.8	0.0	28.2		2.3	97.7	0.0		30.2	0.0	69.8		
Volume	0	638	5	643	122	0	48	170	14	607	0	621	13	0	30	43	1477
Volume	0	168	3	171	41	0	11	52	2	142	0	144	1	0	9	10	377
Peak Factor	0.979																
High Int.	17:00				17:00				17:15				17:30				
Volume	0	168	3	171	41	0	11	52	3	170	0	173	9	0	11	20	
Peak Factor	0.940				0.817				0.897				0.538				

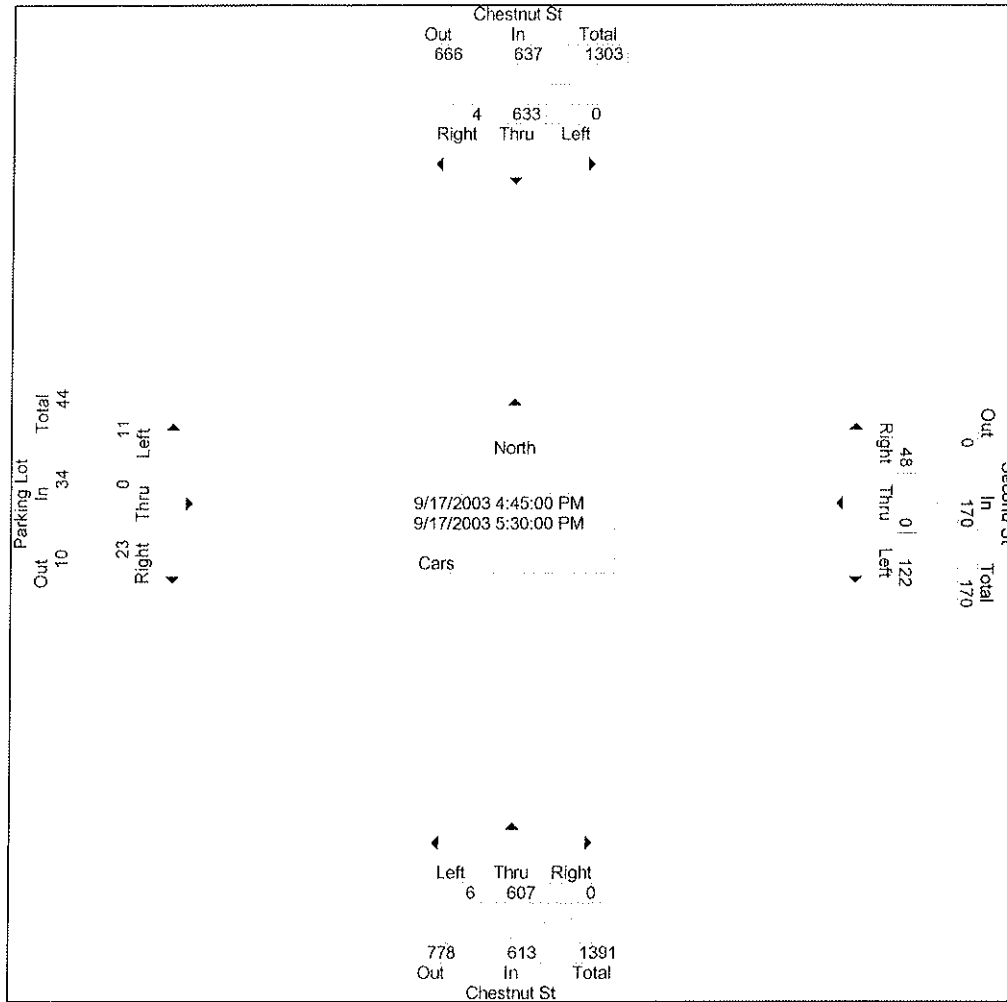


N/S Street : Chestnut Street  
 E/W Street : Second Street/Parking Lot  
 City/State : Dover, NH  
 Weather : Clear

Accurate Counts  
 978-664-2565

File Name : 97600014  
 Site Code : 97600014  
 Start Date : 09/17/2003  
 Page No : 1

Start Time	Chestnut St From North				Second St From East				Chestnut St From South				Parking Lot From West				Int. Total
	Left	Thru	Right	App. Total	Left	Thru	Right	App. Total	Left	Thru	Right	App. Total	Left	Thru	Right	App. Total	
Peak Hour From 16:00 to 17:45 - Peak 1 of 1																	
Intersection	16:45																
Volume	0	633	4	637	122	0	48	170	6	607	0	613	11	0	23	34	1454
Percent	0.0	99.4	0.6		71.8	0.0	28.2		1.0	99.0	0.0		32.4	0.0	67.6		
Volume	0	633	4	637	122	0	48	170	6	607	0	613	11	0	23	34	1454
Volume	0	168	2	170	41	0	11	52	0	142	0	142	1	0	7	8	372
Peak Factor	0.977																
High Int.	17:00				17:00				17:15				17:30				
Volume	0	168	2	170	41	0	11	52	1	170	0	171	9	0	9	18	
Peak Factor	0.937				0.817				0.896				0.472				

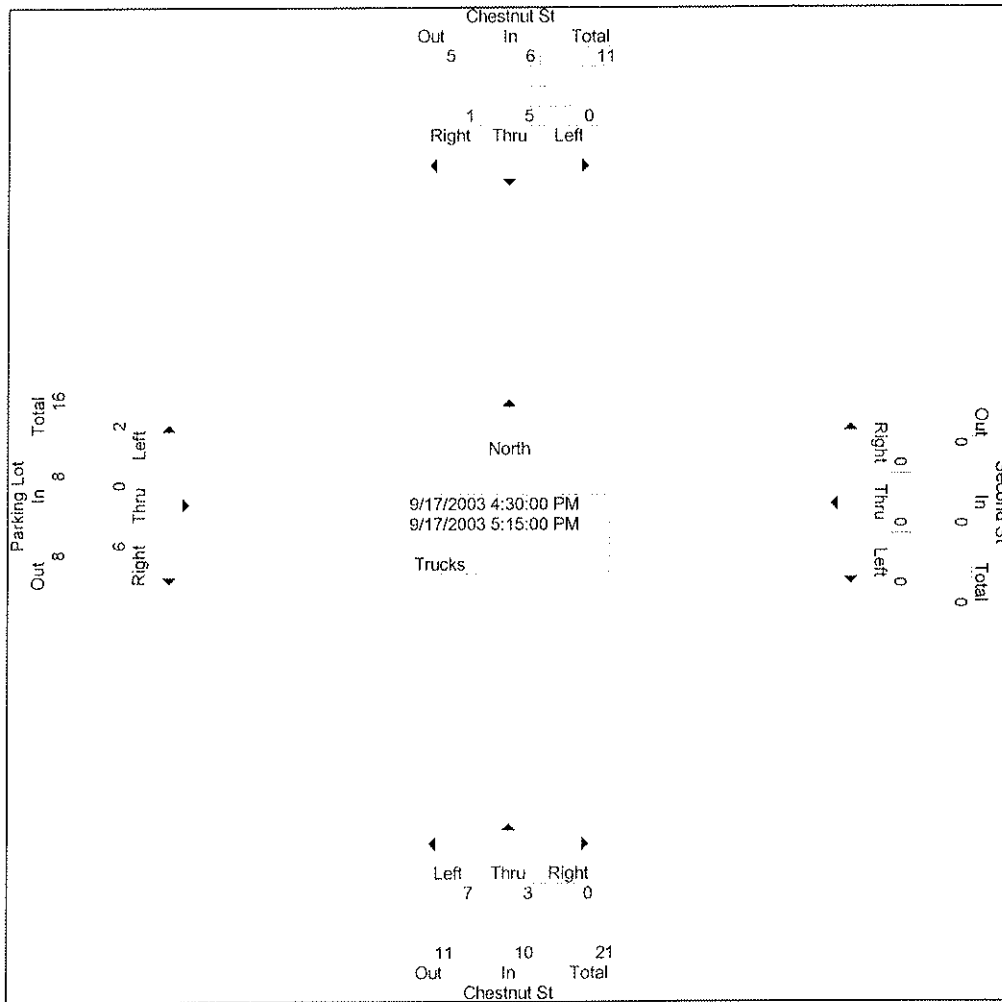


N/S Street : Chestnut Street  
 E/W Street : Second Street/Parking Lot  
 City/State : Dover, NH  
 Weather : Clear

Accurate Counts  
 978-664-2565

File Name : 97600014  
 Site Code : 97600014  
 Start Date : 09/17/2003  
 Page No : 1

Start Time	Chestnut St From North				Second St From East				Chestnut St From South				Parking Lot From West				Int. Total
	Left	Thru	Right	App. Total	Left	Thru	Right	App. Total	Left	Thru	Right	App. Total	Left	Thru	Right	App. Total	
Peak Hour From 16:00 to 17:45 - Peak 1 of 1																	
Intersection	16:30																
Volume	0	5	1	6	0	0	0	0	7	3	0	10	2	0	6	8	24
Percent	0.0	83.3	16.7		0.0	0.0	0.0		70.0	30.0	0.0		25.0	0.0	75.0		
Volume	0	5	1	6	0	0	0	0	7	3	0	10	2	0	6	8	24
Volume	0	2	0	2	0	0	0	0	2	0	0	2	2	0	1	3	7
Peak Factor	0.750								0.625				0.667				0.857
High Int.	16:30								16:30				17:15				
Volume	0	2	0	2	0	0	0	0	1	3	0	4	2	0	1	3	
Peak Factor																	



N/S Street : Chestnut Street  
 E/W Street : 1st Street / Plaza Dr  
 City/State : Dover, NH  
 Weather : Clear

Accurate Counts  
 978-664-2565

File Name : 97600015  
 Site Code : 97600015  
 Start Date : 09/17/2003  
 Page No : 1

Groups Printed- Cars - Trucks

Start Time	Chestnut St From North			First St From East			Chestnut St From South			State Liquor Store From West			Int. Total
	Left	Thru	Right	Left	Thru	Right	Left	Thru	Right	Left	Thru	Right	
07:00	0	119	3	5	0	3	0	43	3	2	0	1	179
07:15	2	124	2	10	0	3	0	62	4	1	0	1	209
07:30	4	174	0	12	0	4	1	72	3	1	0	0	271
07:45	5	163	0	3	0	5	1	82	3	0	0	0	262
Total	11	580	5	30	0	15	2	259	13	4	0	2	921
08:00	1	172	2	6	0	4	1	78	7	1	0	0	272
08:15	7	164	3	15	0	4	0	95	7	1	0	0	296
08:30	2	139	6	11	0	2	1	96	6	1	0	1	265
08:45	7	153	2	8	0	6	2	98	10	1	0	2	289
Total	17	628	13	40	0	16	4	367	30	4	0	3	1122
Grand Total	28	1208	18	70	0	31	6	626	43	8	0	5	2043
Apprch %	2.2	96.3	1.4	69.3	0.0	30.7	0.9	92.7	6.4	61.5	0.0	38.5	
Total %	1.4	59.1	0.9	3.4	0.0	1.5	0.3	30.6	2.1	0.4	0.0	0.2	

Start Time	Chestnut St From North				First St From East				Chestnut St From South				State Liquor Store From West				Int. Total
	Left	Thru	Right	App. Total	Left	Thru	Right	App. Total	Left	Thru	Right	App. Total	Left	Thru	Right	App. Total	
Peak Hour From 07:00 to 08:45 - Peak 1 of 1																	
Intersection	08:00																
Volume	17	628	13	658	40	0	16	56	4	367	30	401	4	0	3	7	1122
Percent	2.6	95.4	2.0	71.4	0.0	28.6	1.0	91.5	7.5	57.1	0.0	42.9					
Volume	17	628	13	658	40	0	16	56	4	367	30	401	4	0	3	7	1122
Volume	7	164	3	174	15	0	4	19	0	95	7	102	1	0	0	1	296
Peak Factor	0.948																
High Int.	08:00																
Volume	1	172	2	175	15	0	4	19	2	98	10	110	1	0	2	3	1122
Peak Factor	0.940																
Peak Hour From 07:00 to 08:45 - Peak 1 of 1																	
By Approach	07:30																
Volume	17	673	5	695	40	0	16	56	4	367	30	401	4	0	3	7	1122
Percent	2.4	96.8	0.7	71.4	0.0	28.6	1.0	91.5	7.5	57.1	0.0	42.9					
High Int.	07:30																
Volume	4	174	0	178	15	0	4	19	2	98	10	110	1	0	2	3	1122
Peak Factor	0.976																

N/S Street : Chestnut Street  
 E/W Street : 1st Street / Plaza Dr  
 City/State : Dover, NH  
 Weather : Clear

Accurate Counts  
 978-664-2565

File Name : 97600015  
 Site Code : 97600015  
 Start Date : 09/17/2003  
 Page No : 1

Groups Printed- Cars

Start Time	Chestnut St From North			First St From East			Chestnut St From South			State Liquor Store From West			Int. Total
	Left	Thru	Right	Left	Thru	Right	Left	Thru	Right	Left	Thru	Right	
07:00	0	113	3	5	0	3	0	40	3	1	0	1	169
07:15	2	120	2	10	0	3	0	59	4	1	0	0	201
07:30	4	167	0	12	0	4	1	68	3	1	0	0	260
07:45	4	160	0	3	0	4	1	80	3	0	0	0	255
Total	10	560	5	30	0	14	2	247	13	3	0	1	885
08:00	1	167	2	6	0	4	1	76	7	1	0	0	265
08:15	7	157	3	15	0	4	0	92	6	1	0	0	285
08:30	2	138	6	9	0	2	1	92	6	1	0	1	258
08:45	7	144	2	7	0	6	2	95	10	1	0	2	276
Total	17	606	13	37	0	16	4	355	29	4	0	3	1084
Grand Total	27	1166	18	67	0	30	6	602	42	7	0	4	1969
Apprch %	2.2	96.3	1.5	69.1	0.0	30.9	0.9	92.6	6.5	63.6	0.0	36.4	
Total %	1.4	59.2	0.9	3.4	0.0	1.5	0.3	30.6	2.1	0.4	0.0	0.2	

Start Time	Chestnut St From North				First St From East			Chestnut St From South				State Liquor Store From West				Int. Total	
	Left	Thru	Right	App. Total	Left	Thru	Right	App. Total	Left	Thru	Right	App. Total	Left	Thru	Right		App. Total
Peak Hour From 07:00 to 08:45 - Peak 1 of 1																	
Intersection	08:00																
Volume	17	606	13	636	37	0	16	53	4	355	29	388	4	0	3	7	1084
Percent	2.7	95.3	2.0		69.8	0.0	30.2		1.0	91.5	7.5		57.1	0.0	42.9		
Volume	17	606	13	636	37	0	16	53	4	355	29	388	4	0	3	7	1084
Volume	7	157	3	167	15	0	4	19	0	92	6	98	1	0	0	1	285
Peak Factor	0.951																
High Int.	08:00																
Volume	1	167	2	170	15	0	4	19	2	95	10	107	1	0	2	3	
Peak Factor	0.935																
High Int.	08:15																
Volume	0.697																
High Int.	08:45																
Volume	0.907																
High Int.	08:45																
Volume	0.583																
Peak Hour From 07:00 to 08:45 - Peak 1 of 1																	
By Approach	07:30																
Volume	16	651	5	672	37	0	16	53	4	355	29	388	4	0	3	7	
Percent	2.4	96.9	0.7		69.8	0.0	30.2		1.0	91.5	7.5		57.1	0.0	42.9		
High Int.	08:15																
Volume	4	167	0	171	15	0	4	19	2	95	10	107	1	0	2	3	
Peak Factor	0.982																
High Int.	08:45																
Volume	0.697																
High Int.	08:45																
Volume	0.907																
High Int.	08:45																
Volume	0.583																

N/S Street : Chestnut Street  
 E/W Street : 1st Street / Plaza Dr  
 City/State : Dover, NH  
 Weather : Clear

Accurate Counts  
 978-664-2565

File Name : 97600015  
 Site Code : 97600015  
 Start Date : 09/17/2003  
 Page No : 1

Groups Printed- Trucks

Start Time	Chestnut St From North			First St From East			Chestnut St From South			State Liquor Store From West			Int. Total
	Left	Thru	Right	Left	Thru	Right	Left	Thru	Right	Left	Thru	Right	
07:00	0	6	0	0	0	0	0	3	0	1	0	0	10
07:15	0	4	0	0	0	0	0	3	0	0	0	1	8
07:30	0	7	0	0	0	0	0	4	0	0	0	0	11
07:45	1	3	0	0	0	1	0	2	0	0	0	0	7
Total	1	20	0	0	0	1	0	12	0	1	0	1	36
08:00	0	5	0	0	0	0	0	2	0	0	0	0	7
08:15	0	7	0	0	0	0	0	3	1	0	0	0	11
08:30	0	1	0	2	0	0	0	4	0	0	0	0	7
08:45	0	9	0	1	0	0	0	3	0	0	0	0	13
Total	0	22	0	3	0	0	0	12	1	0	0	0	38
Grand Total	1	42	0	3	0	1	0	24	1	1	0	1	74
Apprch %	2.3	97.7	0.0	75.0	0.0	25.0	0.0	96.0	4.0	50.0	0.0	50.0	
Total %	1.4	56.8	0.0	4.1	0.0	1.4	0.0	32.4	1.4	1.4	0.0	1.4	

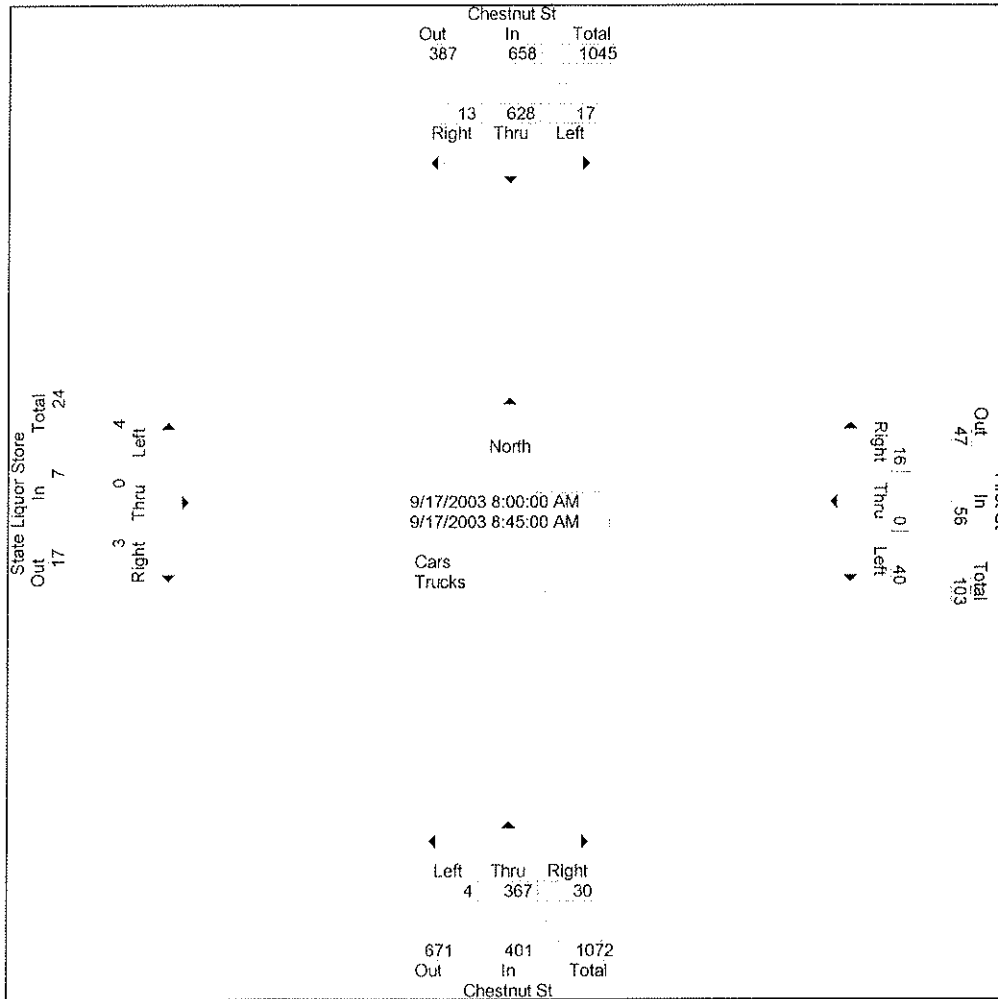
Start Time	Chestnut St From North				First St From East				Chestnut St From South				State Liquor Store From West				Int. Total
	Left	Thru	Right	App. Total	Left	Thru	Right	App. Total	Left	Thru	Right	App. Total	Left	Thru	Right	App. Total	
Peak Hour From 07:00 to 08:45 - Peak 1 of 1																	
Intersection	08:00																
Volume	0	22	0	22	3	0	0	3	0	12	1	13	0	0	0	0	38
Percent	0.0	100.0	0.0		100.0	0.0	0.0		0.0	92.3	7.7		0.0	0.0	0.0		
Volume	0	22	0	22	3	0	0	3	0	12	1	13	0	0	0	0	38
Volume	0	9	0	9	1	0	0	1	0	3	0	3	0	0	0	0	13
Peak Factor	0.731																
High Int.	08:45																
Volume	0	9	0	9	2	0	0	2	0	3	1	4	6:45:00 AM				
Peak Factor	0.611				0.375				0.812								
Peak Hour From 07:00 to 08:45 - Peak 1 of 1																	
By Approach	07:30																
Volume	1	22	0	23	2	0	1	3	0	12	1	13	1	0	1	2	
Percent	4.3	95.7	0.0		66.7	0.0	33.3		0.0	92.3	7.7		50.0	0.0	50.0		
High Int.	07:30																
Volume	0	7	0	7	2	0	0	2	0	3	1	4	1	0	0	1	
Peak Factor	0.821				0.375				0.812				0.500				

N/S Street : Chestnut Street  
 E/W Street : 1st Street / Plaza Dr  
 City/State : Dover, NH  
 Weather : Clear

Accurate Counts  
 978-664-2565

File Name : 97600015  
 Site Code : 97600015  
 Start Date : 09/17/2003  
 Page No : 1

Start Time	Chestnut St From North				First St From East				Chestnut St From South				State Liquor Store From West				Int. Total
	Left	Thru	Right	App. Total	Left	Thru	Right	App. Total	Left	Thru	Right	App. Total	Left	Thru	Right	App. Total	
Peak Hour From 07:00 to 08:45 - Peak 1 of 1																	
Intersection	08:00																
Volume	17	628	13	658	40	0	16	56	4	367	30	401	4	0	3	7	1122
Percent	2.6	95.4	2.0		71.4	0.0	28.6		1.0	91.5	7.5		57.1	0.0	42.9		
Volume	17	628	13	658	40	0	16	56	4	367	30	401	4	0	3	7	1122
Volume	7	164	3	174	15	0	4	19	0	95	7	102	1	0	0	1	296
Peak Factor	0.948																
High Int.	08:00				08:15				08:45				08:45				
Volume	1	172	2	175	15	0	4	19	2	98	10	110	1	0	2	3	
Peak Factor	0.940				0.737				0.911				0.583				



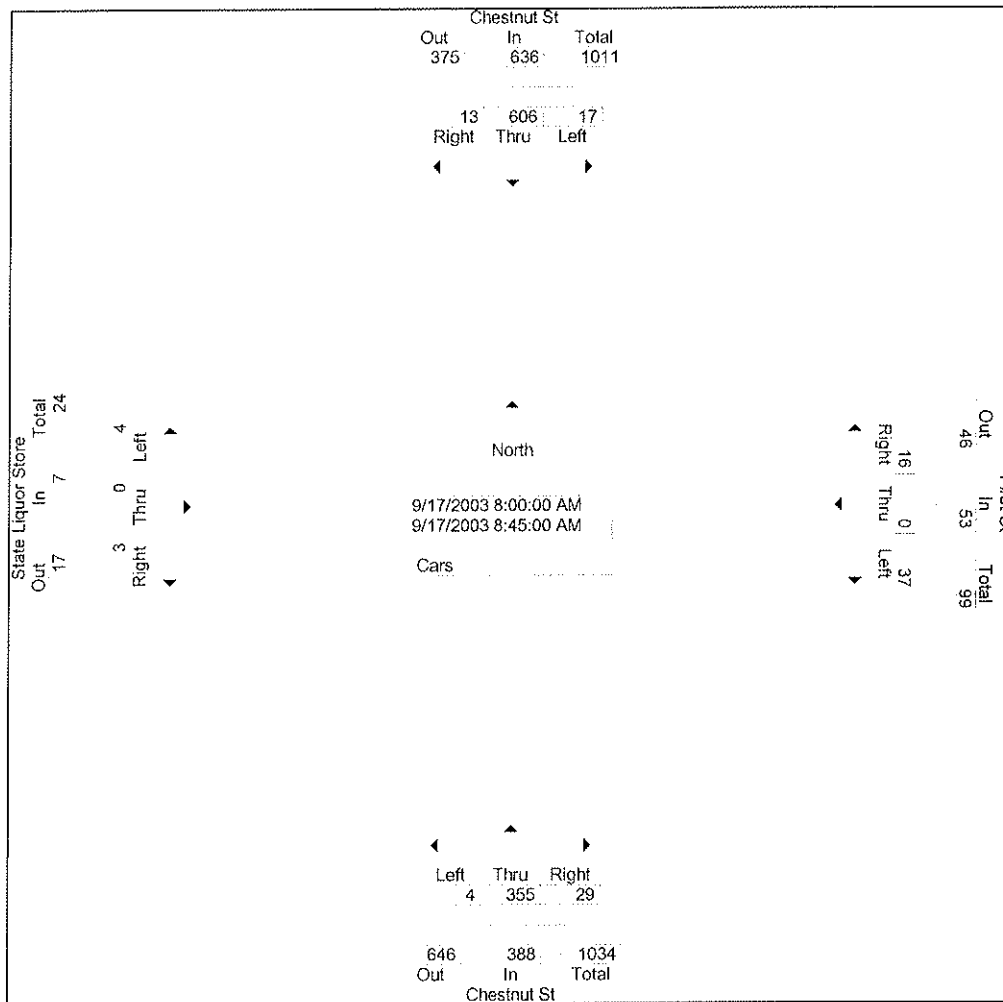


N/S Street : Chestnut Street  
 E/W Street : 1st Street / Plaza Dr  
 City/State : Dover, NH  
 Weather : Clear

Accurate Counts  
 978-664-2565

File Name : 97600015  
 Site Code : 97600015  
 Start Date : 09/17/2003  
 Page No : 1

Start Time	Chestnut St From North				First St From East				Chestnut St From South				State Liquor Store From West				Int. Total
	Left	Thru	Right	App. Total	Left	Thru	Right	App. Total	Left	Thru	Right	App. Total	Left	Thru	Right	App. Total	
Peak Hour From 07:00 to 08:45 - Peak 1 of 1																	
Intersection	08:00																
Volume	17	606	13	636	37	0	16	53	4	355	29	388	4	0	3	7	1084
Percent	2.7	95.3	2.0		69.8	0.0	30.2		1.0	91.5	7.5		57.1	0.0	42.9		
Volume	17	606	13	636	37	0	16	53	4	355	29	388	4	0	3	7	1084
Volume	7	157	3	167	15	0	4	19	0	92	6	98	1	0	0	1	285
Peak Factor	0.951																
High Int.	08:00				08:15				08:45				08:45				
Volume	1	167	2	170	15	0	4	19	2	95	10	107	1	0	2	3	
Peak Factor	0.935								0.697				0.907				0.583

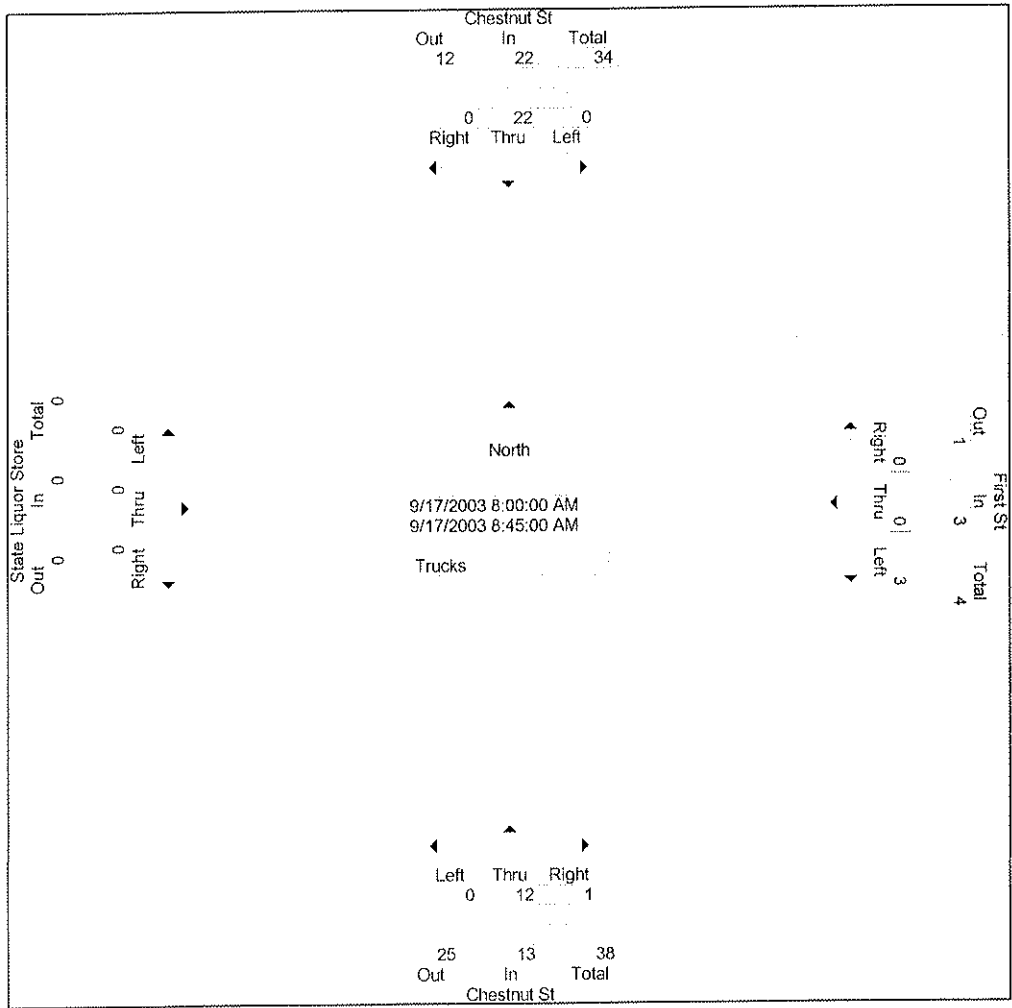


N/S Street : Chestnut Street  
 E/W Street : 1st Street / Plaza Dr  
 City/State : Dover, NH  
 Weather : Clear

Accurate Counts  
 978-664-2565

File Name : 97600015  
 Site Code : 97600015  
 Start Date : 09/17/2003  
 Page No : 1

Start Time	Chestnut St From North				First St From East				Chestnut St From South				State Liquor Store From West				Int. Total
	Left	Thru	Right	App. Total	Left	Thru	Right	App. Total	Left	Thru	Right	App. Total	Left	Thru	Right	App. Total	
Peak Hour From 07:00 to 08:45 - Peak 1 of 1																	
Intersection	08:00																
Volume	0	22	0	22	3	0	0	3	0	12	1	13	0	0	0	0	38
Percent	0.0	100.0	0.0		100.0	0.0	0.0		0.0	92.3	7.7		0.0	0.0	0.0		
Volume	0	22	0	22	3	0	0	3	0	12	1	13	0	0	0	0	38
Volume	0	9	0	9	1	0	0	1	0	3	0	3	0	0	0	0	13
Peak Factor	0.731																
High Int.	08:45																
Volume	0	9	0	9	08:30				08:15				6:45:00 AM				
Peak Factor	0.611								0.375				0.812				



N/S Street : Chestnut Street  
 E/W Street : 1st Street / Plaza Dr  
 City/State : Dover, NH  
 Weather : Clear

Accurate Counts  
 978-664-2565

File Name : 97600015  
 Site Code : 97600015  
 Start Date : 09/17/2003  
 Page No : 1

Groups Printed- Cars - Trucks

Start Time	Chestnut St From North			First St From East			Chestnut St From South			State Liquor Store From West				Int.	Total
	Left	Thru	Right	Left	Thru	Right	Left	Thru	Right	Left	Thru	Right			
16:00	4	135	19	10	0	9	13	132	10	17	1	20		370	
16:15	3	147	16	9	2	8	8	132	7	10	0	22		364	
16:30	0	178	14	19	1	5	19	135	4	18	0	14		407	
16:45	6	176	10	11	1	8	20	140	3	12	0	19		406	
Total	13	636	59	49	4	30	60	539	24	57	1	75		1547	
17:00	5	198	20	12	0	8	16	126	8	18	0	25		436	
17:15	4	179	16	26	0	12	13	146	7	12	1	24		440	
17:30	1	182	10	15	0	6	10	124	4	10	0	11		373	
17:45	2	140	8	16	0	11	10	128	3	12	0	9		339	
Total	12	699	54	69	0	37	49	524	22	52	1	69		1588	
Grand Total	25	1335	113	118	4	67	109	1063	46	109	2	144		3135	
Apprch %	1.7	90.6	7.7	62.4	2.1	35.4	8.9	87.3	3.8	42.7	0.8	56.5			
Total %	0.8	42.6	3.6	3.8	0.1	2.1	3.5	33.9	1.5	3.5	0.1	4.6			

Start Time	Chestnut St From North				First St From East				Chestnut St From South				State Liquor Store From West				Int. Total
	Left	Thru	Right	App. Total	Left	Thru	Right	App. Total	Left	Thru	Right	App. Total	Left	Thru	Right	App. Total	
Peak Hour From 16:00 to 17:45 - Peak 1 of 1																	
Intersection	16:30																
Volume	15	731	60	806	68	2	33	103	68	547	22	637	60	1	82	143	
Percent	1.9	90.7	7.4		66.0	1.9	32.0		10.7	85.9	3.5		42.0	0.7	57.3		
Volume	15	731	60	806	68	2	33	103	68	547	22	637	60	1	82	143	
Volume	4	179	16	199	26	0	12	38	13	146	7	166	12	1	24	37	
Peak Factor																0.960	
High Int.	17:00				17:15				17:15				17:00				
Volume	5	198	20	223	26	0	12	38	13	146	7	166	18	0	25	43	
Peak Factor				0.904				0.678				0.959				0.831	
Peak Hour From 16:00 to 17:45 - Peak 1 of 1																	
By Approach	16:45				17:00				16:30				16:30				
Volume	16	735	56	807	69	0	37	106	68	547	22	637	60	1	82	143	
Percent	2.0	91.1	6.9		65.1	0.0	34.9		10.7	85.9	3.5		42.0	0.7	57.3		
High Int.	17:00				17:15				17:15				17:00				
Volume	5	198	20	223	26	0	12	38	13	146	7	166	18	0	25	43	
Peak Factor				0.905				0.697				0.959				0.831	

N/S Street : Chestnut Street  
 E/W Street : 1st Street / Plaza Dr  
 City/State : Dover, NH  
 Weather : Clear

Accurate Counts  
 978-664-2565

File Name : 97600015  
 Site Code : 97600015  
 Start Date : 09/17/2003  
 Page No : 1

Groups Printed- Cars

Start Time	Chestnut St From North			First St From East			Chestnut St From South			State Liquor Store From West			Int.	Total
	Left	Thru	Right	Left	Thru	Right	Left	Thru	Right	Left	Thru	Right		
16:00	4	134	19	10	0	8	13	130	10	17	1	20	366	
16:15	3	146	16	9	2	8	8	131	7	10	0	22	362	
16:30	0	175	14	19	1	5	19	131	4	18	0	14	400	
16:45	6	173	10	11	1	8	20	138	3	12	0	19	401	
Total	13	628	59	49	4	29	60	530	24	57	1	75	1529	
17:00	5	196	20	12	0	8	16	123	8	18	0	25	431	
17:15	4	177	16	26	0	12	13	144	7	12	1	24	436	
17:30	1	178	10	15	0	6	10	122	4	10	0	11	367	
17:45	2	140	8	16	0	11	10	127	3	12	0	9	338	
Total	12	691	54	69	0	37	49	516	22	52	1	69	1572	
Grand Total	25	1319	113	118	4	66	109	1046	46	109	2	144	3101	
Apprch %	1.7	90.5	7.8	62.8	2.1	35.1	9.1	87.1	3.8	42.7	0.8	56.5		
Total %	0.8	42.5	3.6	3.8	0.1	2.1	3.5	33.7	1.5	3.5	0.1	4.6		

Start Time	Chestnut St From North				First St From East				Chestnut St From South				State Liquor Store From West				Int. Total
	Left	Thru	Right	App. Total	Left	Thru	Right	App. Total	Left	Thru	Right	App. Total	Left	Thru	Right	App. Total	
Peak Hour From 16:00 to 17:45 - Peak 1 of 1																	
Intersection	16:30																
Volume	15	721	60	796	68	2	33	103	68	536	22	626	60	1	82	143	1668
Percent	1.9	90.6	7.5		66.0	1.9	32.0		10.9	85.6	3.5		42.0	0.7	57.3		
Volume	15	721	60	796	68	2	33	103	68	536	22	626	60	1	82	143	1668
Volume	4	177	16	197	26	0	12	38	13	144	7	164	12	1	24	37	436
Peak Factor	0.956																
High Int.	17:00				17:15				17:15				17:00				
Volume	5	196	20	221	26	0	12	38	13	144	7	164	18	0	25	43	
Peak Factor	0.900				0.678				0.954				0.831				
Peak Hour From 16:00 to 17:45 - Peak 1 of 1																	
By Approach	16:30																
Volume	15	721	60	796	69	0	37	106	68	536	22	626	60	1	82	143	
Percent	1.9	90.6	7.5		65.1	0.0	34.9		10.9	85.6	3.5		42.0	0.7	57.3		
High Int.	17:00				17:15				17:15				17:00				
Volume	5	196	20	221	26	0	12	38	13	144	7	164	18	0	25	43	
Peak Factor	0.900				0.697				0.954				0.831				

N/S Street : Chestnut Street  
 E/W Street : 1st Street / Plaza Dr  
 City/State : Dover, NH  
 Weather : Clear

Accurate Counts  
 978-664-2565

File Name : 97600015  
 Site Code : 97600015  
 Start Date : 09/17/2003  
 Page No : 1

Groups Printed- Trucks

Start Time	Chestnut St From North			First St From East			Chestnut St From South			State Liquor Store From West			Int. Total
	Left	Thru	Right	Left	Thru	Right	Left	Thru	Right	Left	Thru	Right	
16:00	0	1	0	0	0	1	0	2	0	0	0	0	4
16:15	0	1	0	0	0	0	0	1	0	0	0	0	2
16:30	0	3	0	0	0	0	0	4	0	0	0	0	7
16:45	0	3	0	0	0	0	0	2	0	0	0	0	5
Total	0	8	0	0	0	1	0	9	0	0	0	0	18
17:00	0	2	0	0	0	0	0	3	0	0	0	0	5
17:15	0	2	0	0	0	0	0	2	0	0	0	0	4
17:30	0	4	0	0	0	0	0	2	0	0	0	0	6
17:45	0	0	0	0	0	0	0	1	0	0	0	0	1
Total	0	8	0	0	0	0	0	8	0	0	0	0	16
Grand Total	0	16	0	0	0	1	0	17	0	0	0	0	34
Apprch %	0.0	100.0	0.0	0.0	0.0	100.0	0.0	100.0	0.0	0.0	0.0	0.0	
Total %	0.0	47.1	0.0	0.0	0.0	2.9	0.0	50.0	0.0	0.0	0.0	0.0	

Start Time	Chestnut St From North				First St From East				Chestnut St From South				State Liquor Store From West				Int. Total	
	Left	Thru	Right	App. Total	Left	Thru	Right	App. Total	Left	Thru	Right	App. Total	Left	Thru	Right	App. Total		
Peak Hour From 16:00 to 17:45 - Peak 1 of 1																		
Intersection	16:30																	
Volume	0	10	0	10	0	0	0	0	0	11	0	11	0	0	0	0	0	21
Percent	0.0	100.0	0.0		0.0	0.0	0.0		0.0	100.0	0.0		0.0	0.0	0.0			
Volume	0	10	0	10	0	0	0	0	0	11	0	11	0	0	0	0	0	21
Volume	0	3	0	3	0	0	0	0	0	4	0	4	0	0	0	0	0	7
Peak Factor	0.750																	
High Int.	16:30																	
Volume	0	3	0	3	0	0	0	0	0	4	0	4	0	0	0	0	0	7
Peak Factor	0.833								0.688									
Peak Hour From 16:00 to 17:45 - Peak 1 of 1																		
By Approach	16:45																	
Volume	0	11	0	11	0	0	1	1	0	11	0	11	0	0	0	0	0	22
Percent	0.0	100.0	0.0		0.0	0.0	100.0		0.0	100.0	0.0		-	-	-			
High Int.	17:30																	
Volume	0	4	0	4	0	0	1	1	0	4	0	4	0	0	0	0	0	8
Peak Factor	0.688								0.250									

N/S Street : Chestnut Street  
 E/W Street : 1st Street / Plaza Dr  
 City/State : Dover, NH  
 Weather : Clear

Accurate Counts  
 978-664-2565

File Name : 97600015  
 Site Code : 97600015  
 Start Date : 09/17/2003  
 Page No : 1

Start Time	Chestnut St From North				Left	First St From East				Left	Chestnut St From South				Left	State Liquor Store From West				Int. Total
	Left	Thru	Right	App. Total		Thru	Right	App. Total	Thru		Right	App. Total	Thru	Right		App. Total	Thru	Right	App. Total	
Peak Hour From 16:00 to 17:45 - Peak 1 of 1																				
Intersection	16:30																			
Volume	15	731	60	806	68	2	33	103	68	547	22	637	60	1	82	143	1689			
Percent	1.9	90.7	7.4		66.0	1.9	32.0		10.7	85.9	3.5		42.0	0.7	57.3					
Volume	15	731	60	806	68	2	33	103	68	547	22	637	60	1	82	143	1689			
Volume	4	179	16	199	26	0	12	38	13	146	7	166	12	1	24	37	440			
Peak Factor	0.960																			
High Int.	17:00																			
Volume	5	198	20	223	26	0	12	38	13	146	7	166	18	0	25	43				
Peak Factor	0.904				0.678				0.959				0.831							

