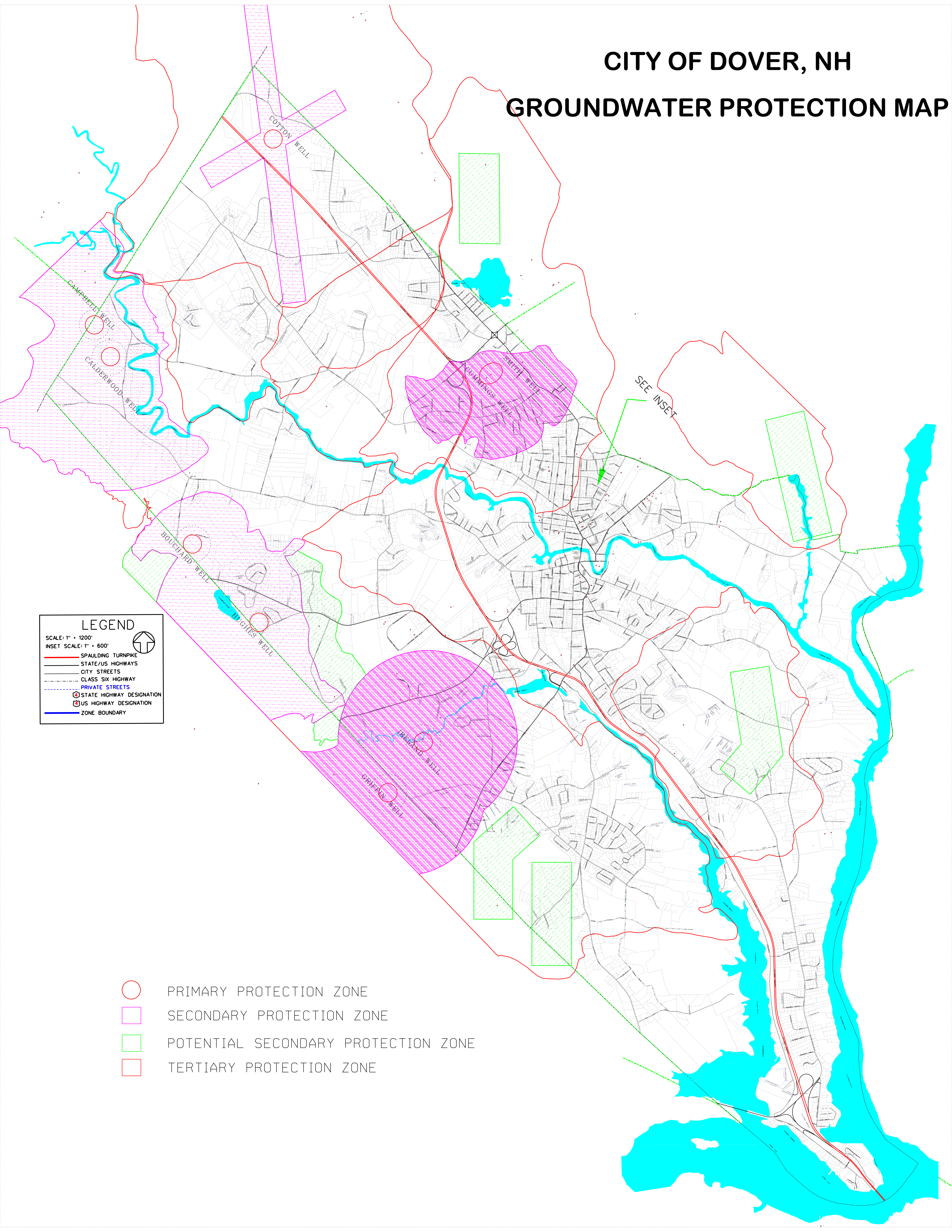



# CITY OF DOVER, NH


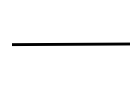






## GROUNDWATER PROTECTION MAP







**LEGEND**

SCALE: 1" = 1200'  
 INSET SCALE: 1" = 600'



-  SPAULDING TURNPIKE
-  STATE/US HIGHWAYS
-  CITY STREETS
-  CLASS SIX HIGHWAY
-  PRIVATE STREETS
-  STATE HIGHWAY DESIGNATION
-  US HIGHWAY DESIGNATION
-  ZONE BOUNDARY

-  PRIMARY PROTECTION ZONE
-  SECONDARY PROTECTION ZONE
-  POTENTIAL SECONDARY PROTECTION ZONE
-  TERTIARY PROTECTION ZONE