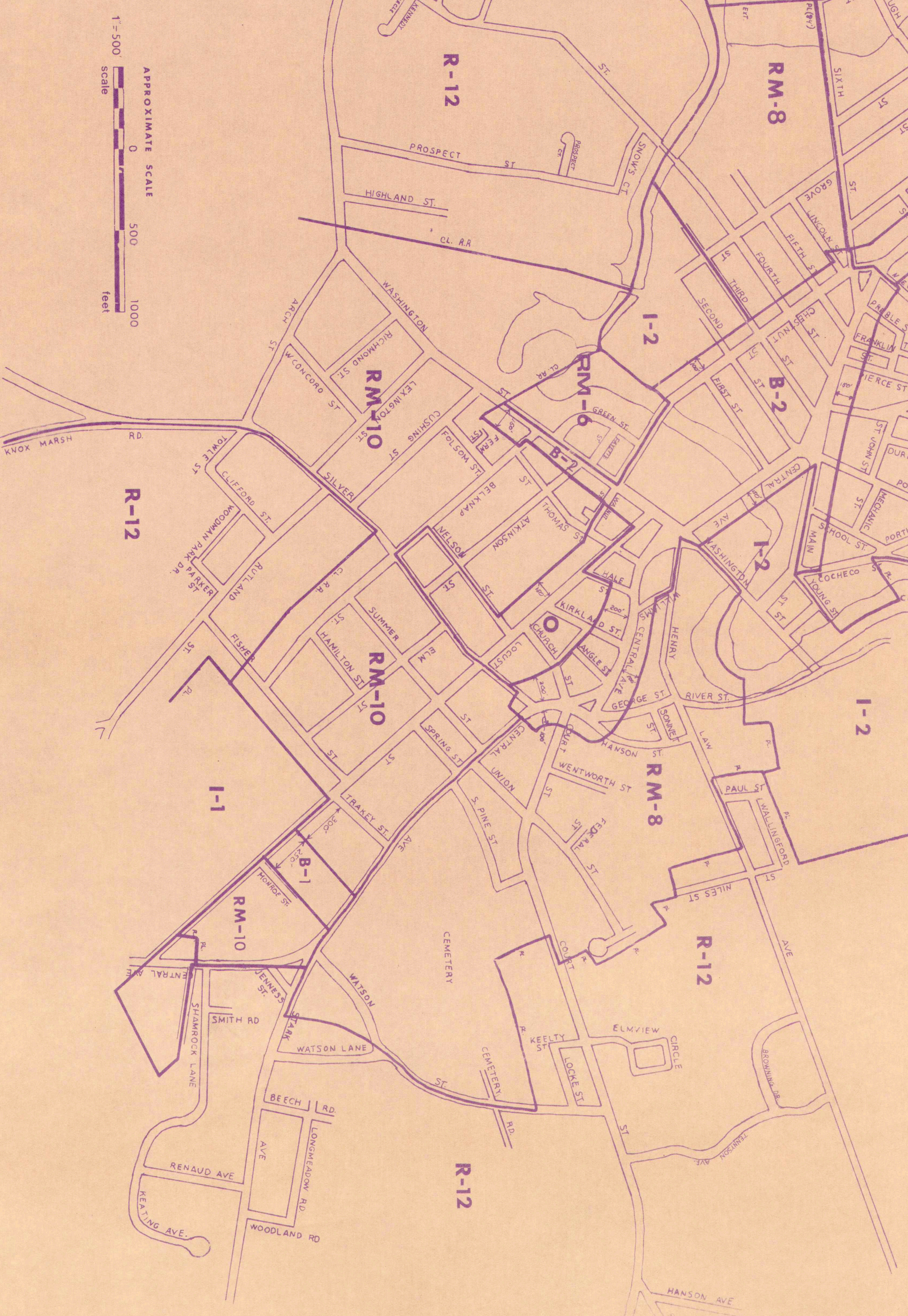
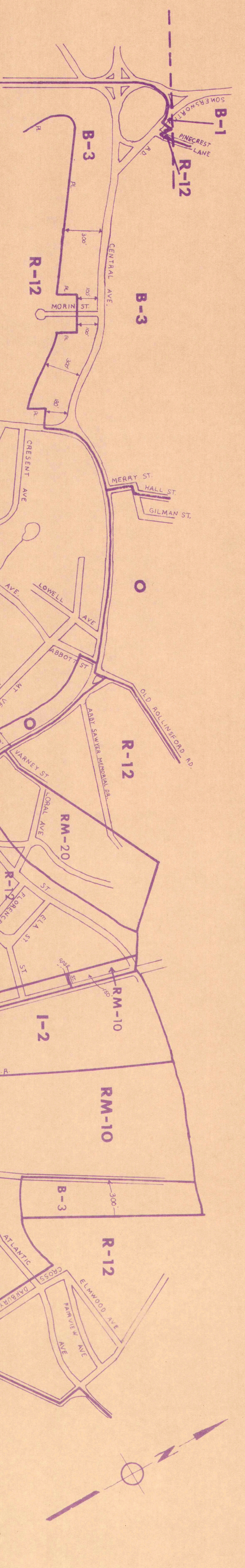
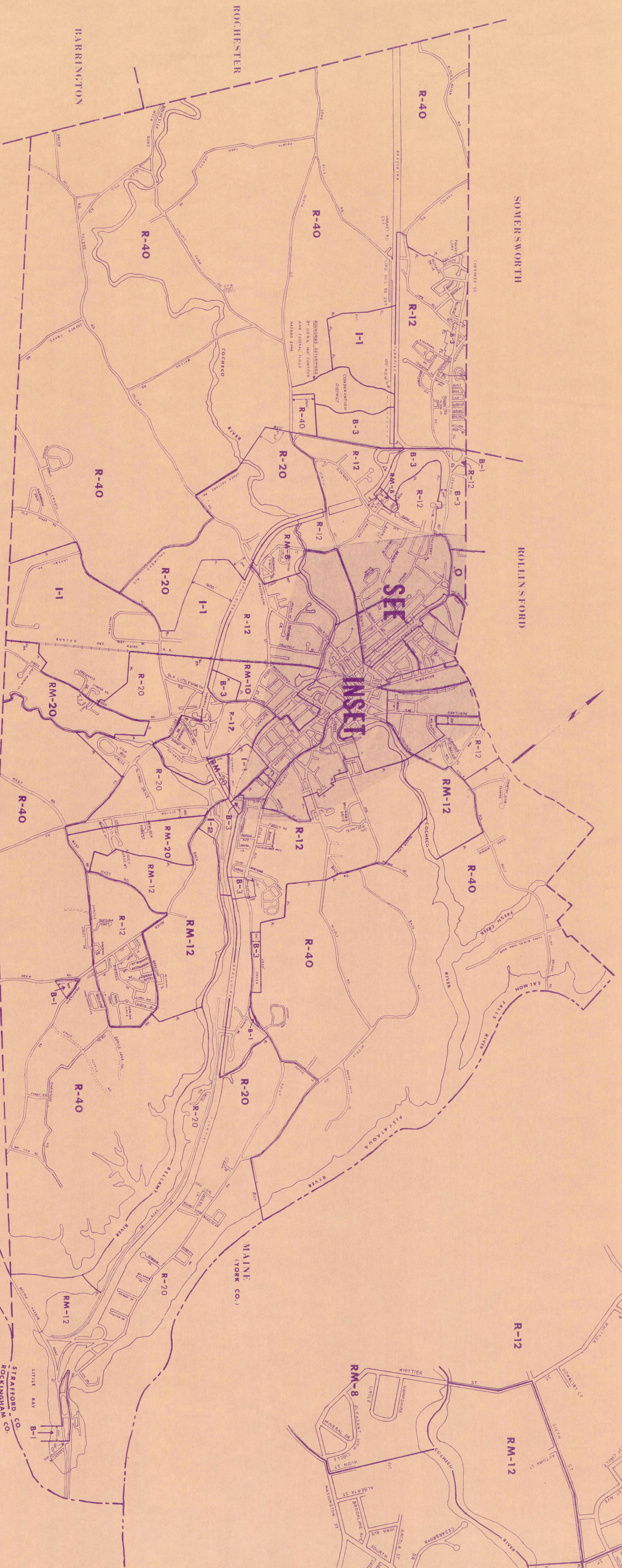


CITY OF DOVER, N.H. ZONING MAP



LEGEND

R-12	Medium Density
R-20	Low Density
R-40	Rural Residential
RM-20	Suburban Multi-Residential
RM-12	Low Density Multi-Residential
RM-10	Medium Density Multi-Residential
RM-8	High Density Multi-Residential
RM-6	Urban Density Multi-Residential
B-1	Neighborhood Business
B-2	Central Business
B-3	Thoroughfare Business
I-1	Restricted Industrial
I-2	Industrial
O	Office

NOTE:
The lot zone in this area bounded by Home, Hough, Ash and Maple Streets includes only Lots 8, 12, 19 and 17A on Assessor's Map No. 20 + 491 that are of Lot No. 2 which comes within a distance of 100 (feet) from the eastern boundary of Home St. These areas are in zone RM-10.

APPROXIMATE SCALE: 1"=500'

CERTIFICATE OF ADOPTION

THIS ZONING MAP, WITH ALL EXPLANATORY MATTER HERON, WAS ADOPTED AS PART OF THE ZONING ORDINANCE OF THE CITY OF DOVER, N.H. ON JULY 23, 1973, AND IS HEREBY CERTIFIED TO BE THE OFFICIAL ZONING MAP OF THE CITY OF DOVER, N.H.

SIGNED: *[Signature]* CITY CLERK

SIGNED: *[Signature]* NOTARY PUBLIC

RECORD OF AMENDMENTS

AMENDMENT NO.	AMENDING ORDINANCE	EFFECTIVE DATE	SIGNATURE OF CITY CLERK
1	25-12/10/80	12/15/80	<i>[Signature]</i>

INSET OF URBAN CORE

REVISION	DESCRIPTION	DATE

ZONING MAP

Designed by: *[Signature]*
 Drawn by: *[Signature]*
 Checked by: *[Signature]*