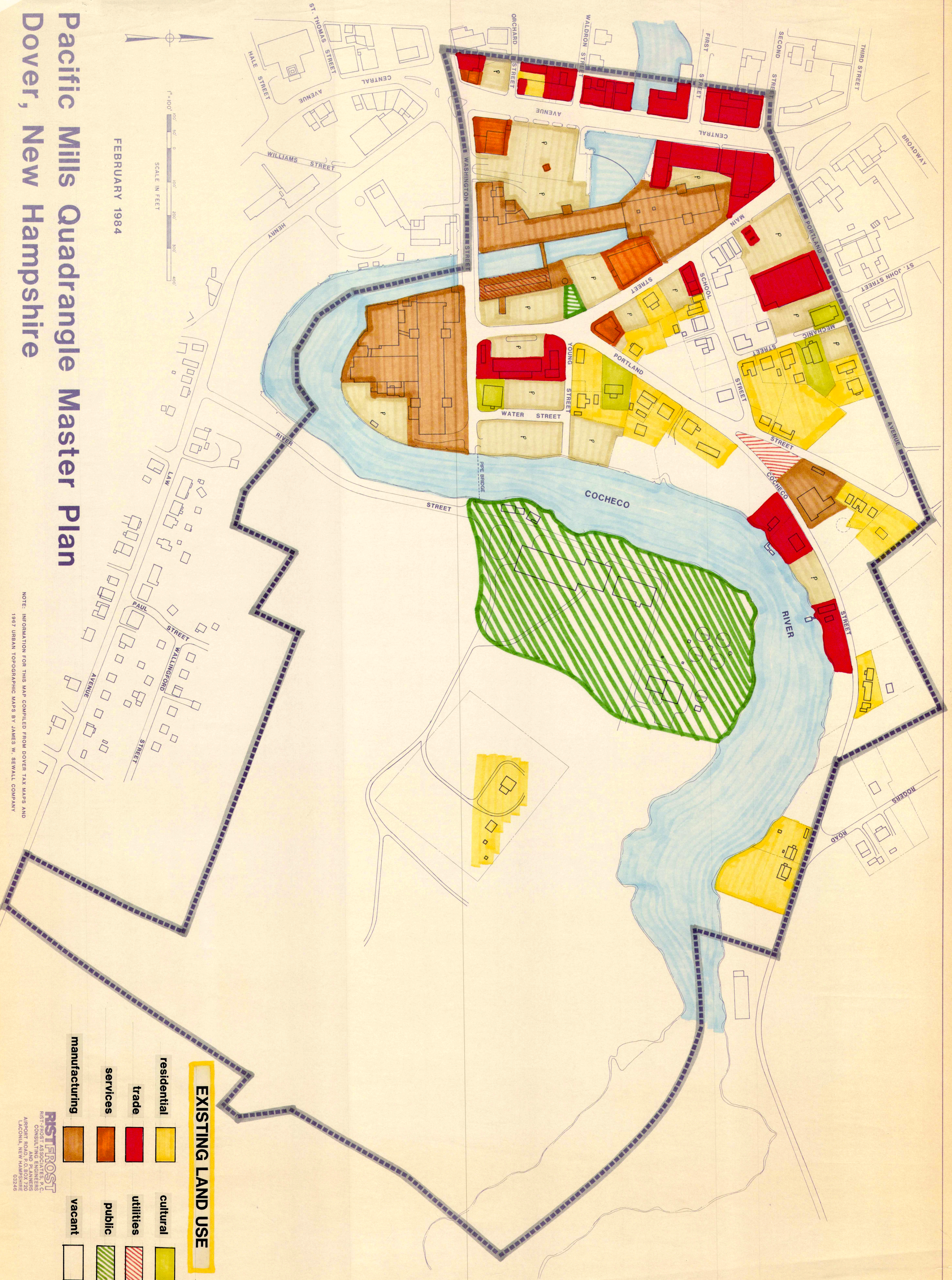







# Pacific Mills Quadrangle Master Plan

## Dover, New Hampshire

FEBRUARY 1984



### EXISTING LAND USE

	residential		cultural
	trade		utilities
	services		public
	manufacturing		vacant

NOTE: INFORMATION FOR THIS MAP COMPILED FROM DOVER TAX MAPS AND 1987 URBAN TOPOGRAPHIC MAPS BY JAMES W. SEWALL COMPANY

**RSTFROST**  
 RIST-FROST ASSOCIATES, P.C.  
 CONSULTING ENGINEERS  
 AIRPORT ROAD, P.O. BOX 720  
 LACONIA, NEW HAMPSHIRE  
 03246